KABA
KIMBERLY ANN BROWN AND ASSOCIATES, INC.

Environmental Engineers and Consulting
2841 North Ocean Boulevard, Suite 905
Fort Lauderdale, Florida 33308
Telephone: 954-567-3497 Facsimile: 954-567-2549
e-mail: kabainc@bellsouth.net
www.kabainc.com

March 19, 2018

Per e-mail delivery
pgibney@craventhompson.com

Mr. Pat Gibney
Craven Thompson & Associates, Inc.
3563 NW 53rd Street
Fort Lauderdale, FL 33309

RE: Phase I, Environmental Site Assessment (ESA)
City of Hallandale Beach
Chaves Lake
NW 8th Avenue
Hallandale Beach, FL 33009

Dear Pat:

Please find enclosed the Phase I Environmental Site Assessment we have completed for the above referenced site.

We appreciate this opportunity to service you. Please contact me if you have any questions about the report.

Sincerely,

KIMBERLY ANN BROWN and ASSOCIATES, INC.

Kimberly Ann Brown, P. E.
President

KAB:dcs

Phase I Environmental Site Assessment Report

Chaves Lake
NW 8 Avenue
Hallandale Beach, FL 33009

Prepared for

Craven Thompson & Associates, Inc.
on behalf of
City of Hallandale Beach
400 South Federal Highway
Hallandale Beach, FL 33309

Prepared by

Kimberly Ann Brown and Associates, Inc. (KABA)
1915 NE 45th Street, Ste. 203
Fort Lauderdale, FL 33308
Phone: 954-567-3497

Job Number: Chaves Lake
3/21/2018

Powered By PARCEL

TABLE OF CONTENTS

1.0 General Information....1
2.0 Executive Summary....2
2.1 Subject Property Description....2
2.2 Data Gaps....2
2.3 Environmental Report Summary....2
2.4 Recommendations....3
3.0 Introduction....4
3.1 Purpose....4
3.2 Scope of Work....4
3.3 Significant Assumptions....4
3.4 Limitations and Exceptions....4
3.5 Deviations....5
3.6 Special Terms and Conditions....5
3.7 Reliance....5
4.0 Site Description....6
4.1 Location and Legal Description....6
4.2 Activity/Use Limitations....6
4.3 Site and Vicinity Description....6
4.4 Current Use of Property....7
4.5 Description of Structures and Other Improvements....7
4.6 Adjoining Property Information....7
5.0 User Provided Information....8
5.1 Specialized Knowledge....8
5.2 Valuation Reduction for Environmental Issues....8
5.3 Owner, Property Manager, and Occupant Information....8
5.4 Reason For Performing Phase I ESA....8
6.0 Records Review....9
6.1 Standard Environmental Records Sources....9
6.1.1 Regulatory File Review....12
6.2 Additional Environmental Record Sources....12
6.3 General Site Setting....12
6.3.1 Topography....12
6.3.2 Surface Water Bodies....12
6.3.3 Geology and Hydrology....13
6.4 Historical Use....13
6.4.1 Historical Summary....13
6.4.2 Title Records....13
6.4.3 City Directories....13
6.4.4 Aerial Photos....13
6.4.5 Sanborn/Historical Maps....14
6.4.6 Historical Topographic Maps....14
6.4.7 Other Environmental Reports....14
6.4.8 Building Department Records....14
6.5 Environmental Liens and Activity/Use Limitations....14
7.0 Site Reconnaissance....15
7.1 Methodology and Limiting Conditions....15
7.2 General Site Setting....15
7.3 Site Visit Findings....15

7.3.1 Hazardous Substances....15
7.3.2 Petroleum Products.... 15
7.3.3 USTs....15
7.3.4 ASTs....15
7.3.5 Other Suspect Containers.... 15
7.3.6 Equipment Likely to Contain PCBs....15
7.3.7 Interior Staining/Corrosion....15
7.3.8 Discharge Features....16
7.3.9 Pits, Ponds, And Lagoons....16
7.3.10 Solid Waste Dumping/Landfills.... 16
7.3.11 Stained Soil/Stressed Vegetation....16
7.3.12 Wells.... 16
8.0 Interviews....17
9.0 Other Environmental Considerations....17
Asbestos-Containing Materials.... 17
Wetlands.... 17
Findings.... 17
Opinions....18
References.... 19

Appendices
Appendix A: Photographs.... 20
Appendix B: Historical Research.... 25
Appendix C: Regulatory Records.... 222
Appendix D: Additional Documentation.... 697

1.0 GENERAL INFORMATION

Project Information:
Chaves Lake
Project Number:
Chaves Lake

Consultant Information:
Kimberly Ann Brown and Associates, Inc. (KABA)
1915 NE 45th Street, Ste. 203
Fort Lauderdale, FL 33308
Phone: 954-567-3497
Fax:
E-mail Address: kabainc@bellsouth.net
Inspection Date:
Report Date: 03/15/2018

Site Information:
Chaves Lake
NW 8 Avenue
Hallandale Beach, FL 33009
County: Broward County
Latitude, Longitude: 25.989795, -80.160383
Site Access Contact:

Client Information:
City of Hallandale Beach

,

Certification:

I declare that, to the best of my professional knowledge and belief, I meet the definition of Environmental Professional as defined in 40 CFR Part 312. I have the specific qualifications based on education, training, and experience to assess a property of the nature, history, and setting of the subject property. I have developed and performed the all appropriate inquiries in conformance with the standards and practices set forth in 40 CFR Part 312.

Kimberly Ann. Brown - President

2.0 EXECUTIVE SUMMARY

2.1 Subject Property Description

The Subject 4.85-acre parcel is located in Hallandale Beach off NW 8th Avenue. See Site Location Figures in Appendix D. At the present time, the Property is undeveloped. It is currently operating as a waste transfer facility for the City of Hallandale Beach, Public Works Department. Kimberly Ann Brown and Associates, Inc. was hired by Craven Thompson & Associates, Inc., on behalf of the City of Hallandale Beach, to prepare this Environmental Site Assessment as they are looking to convert the site into a public park.

Review of historical aerials and environmental records search data indicate the property was likely part of a larger historic borrow pit to the south that was ultimately utilized as a Construction and Debris (C&D) disposal landfill facility. Borrow pit operations appear to have started in the 1950's and continued into the 1970's when it appeared land filling activities commenced. Records dating back to 1993 show the subject property being used as part of a mulching processing facility and yard waste drop-off/transfer facility by the City of Hallandale Beach.

In our research, Kimberly Ann Brown and Associates, Inc. (KABA) has not found any evidence that the property has every been developed or had any permanent structures built on it.

It should be pointed out that the environmental records search incorporated the areas surrounding Chaves Lake as well since any contamination of Chaves Lake would ultimately impact the use of Chaves Lake (at the southern edge of the target property) as part of the proposed to be a park.

2.2 Data Gaps

No data gaps were identified that would affect the ability to identify potential RECs associated with the Subject Property.

2.3 Environmental Report Summary

Kimberly Ann Brown and Associates, Inc. (KABA) has performed an Environmental Site Assessment, in conformance with the Scope of Work developed in cooperation with the client and the provisions of ASTM Practice E 1527-05.

Within the scope of this investigation, Kimberly Ann Brown and Associates, Inc. (KABA) discovered evidence of recognized environmental conditions or significant environmental concerns in connection with the subject yard property--1) Historical Borrow Pit Reclamation Site; 2) History as a Waste/Yard trash disposal/transfer facility; 3) current operations as a Waste/Yard trash disposal/transfer facility; 4) Historic C&D Brownfield site south of Chaves Lake; and, 5) Potential historic non-assessed dry cleaning site within 0.125 miles to the northeast.

Findings and observations or concerns are as follows:

- Construction debris observed on site
- Historically site was part of a larger Construction and Demolition (C&D) landfill.
- Historic inspection reports note unmanned entrance to yard transfer facility
- Listed as an Inactive Borrow Pit Reclamation Project (see Appendix D)
- Potential historic dry cleaning site within 0.125 miles of the property to the northeast
- Brownfields with engineering and institutional controls abutting Chaves Lake to the south
- NPL site to the northwest within a 0.5 mile undergoing remediation.
- Historical report states gate to be locked to deter illegal dumping which causes suspicion of historical activities.
- Potential of unauthorized disposal of unknown wastes
- Potential suspect undocumented fill material from C& D operations
- Suspect container observed on site

See Executive Summary of the EDR Radius Report in Appendix C.

Report Section		No Further Action	REC	HREC	CREC	Issue/Further Investigation	Comments
4.4	**Current Use of Property**		X				Waste Transfer Facility

2.3 Environmental Report Summary (continued)

Report Section		No Further Action	REC	HREC	CREC	Issue/Further Investigation	Comments
4.6	**Adjoining Property Information**		X				Historic Borrow Pit/Historic C&D disposal facility.
6.1	**Standard Environmental Records Sources**		X			X	Waste transfer facility; NPL site; Dry cleaner site NE; Brownfields south of Chaves Lake.
6.4.1	**Historical Summary**		X			X	Historical Waste processing facility.
6.4.7	**Other Environmental Reports**	X					
7.3.1	**Hazardous Substances**	X					
7.3.2	**Petroleum Products**	X					
7.3.3	**USTs**	X					none readily apparent
7.3.4	**ASTs**	X					none readily apparent
7.3.5	**Other Suspect Containers**	X				X	tank on mound
7.3.6	**Equipment Likely to Contain PCBs**	X					none readily apparent
7.3.7	**Interior Staining/Corrosion**	X					
7.3.8	**Discharge Features**	X					
7.3.9	**Pits, Ponds, And Lagoons**	X					
7.3.10	**Solid Waste Dumping/Landfills**		X			X	evidence of operating as waste transfer facility
7.3.11	**Stained Soil/Stressed Vegetation**	X					none observed
7.3.12	**Wells**	X					
	Asbestos-Containing Materials	X					
	Wetlands		X			X	Possible wetlands.

2.4 Recommendations

Based on the findings including the historical and current use as a borrow pit reclamation site/C&D facility and subsequent waste processing and transfer facility, KABA recommends that a Phase II investigation be conducted to determine the presence, or absence, of any environmental hazards, including hazardous or toxic materials in the soil, surface water, groundwater or air, on or below, or around the site.

3.0 INTRODUCTION

3.1 Purpose

The purpose of the Phase I Environmental Site Assessment (ESA) was to evaluate the current and historical conditions of the Subject Property in an effort to identify recognized environmental conditions in connection with the Subject Property.

A recognized environmental condition is defined by ASTM as:

Recognized Environmental Condition - The presence of or likely presence of any hazardous substances or petroleum products on a property under conditions that indicate an existing release, a past release, or a material threat of a release of any hazardous substances or petroleum products even under conditions in compliance with laws. The term is not intended to include de minimis conditions that generally do not present a material risk to public health or the environment and that generally would not be the subject of an enforcement action if brought to the attention of appropriate government agencies.

The identification of recognized environmental conditions in connection with the subject property may impose an environmental liability on owners or operators of the site, reduce the value of the site, or restrict the use or marketability of the site, and therefore, further investigation may be warranted to evaluate the scope and extent of potential environmental liabilities.

3.2 Scope of Work

The Phase I ESA conducted at the Subject Property was in general accordance with ASTM Standard E 1527-05 and included the following:

- Review of previous environmental site assessments if available;
- Records review;
- Interviews with regulatory officials and personnel associated with the subject and adjoining properties;
- A site visit; and
- Evaluation of information and preparation of the report provided herein.

Typically, a Phase I ESA does not include sampling or testing of air, soil, groundwater, surface water, or building materials. These activities would be carried out in a Phase II ESA, if required. For this Phase I ESA, no additions to the ASTM E 1527-05 standard were made.

3.3 Significant Assumptions

There is a possibility that even with the proper application of these methodologies there may exist on the Subject Property conditions that could not be identified within the scope of the assessment or which were not reasonably identifiable from the available information. Kimberly Ann Brown and Associates, Inc. (KABA) believes that the information obtained from the record review and the interviews concerning the site is reliable. However, Kimberly Ann Brown and Associates, Inc. (KABA) cannot and does not warrant or guarantee that the information provided by these other sources is accurate or complete. The methodologies of this assessment are not intended to produce all inclusive or comprehensive results, but rather to provide City of Hallandale Beach with information relating to the Subject Property.

3.4 Limitations and Exceptions

Along with all of the limitations set forth in various sections of the ASTM E 1527-05 protocol, the accuracy and completeness of this report may be limited by the following:

Access Limitations -
Physical Obstructions to Observations
Outstanding Information Requests -
Historical Data Source Failure -
Other -

It should be noted that this assessment did not include a review or audit of operational environmental compliance issues, or of any environmental management systems (EMS) that may exist on the property. Where required, the documents listed in Appendices B and C were used as reference material for the completion of the Phase I ESA. Some of the information presented in this report was provided through existing documents and interviews. Although attempts were

3.4 Limitations and Exceptions (continued)

made, whenever possible, to obtain a minimum of two confirmatory sources of information, Kimberly Ann Brown and Associates, Inc. (KABA) in certain instances has been required to assume that the information provided is accurate.

The information and conclusions contained in this report are based upon work undertaken by trained professional and technical staff in accordance with generally accepted engineering and scientific practices current at the time the work was performed. The conclusions and recommendations presented represent the best judgment of Kimberly Ann Brown and Associates, Inc. (KABA) based on the data obtained from the work. Due to the nature of investigation and the limited data available, Kimberly Ann Brown and Associates, Inc. (KABA) cannot warrant against undiscovered environmental liabilities. Conclusions and recommendations presented in this report should not be construed as legal advice.

Should additional information become available which differs significantly from our understanding of conditions presented in this report, we request that this information be brought to our attention so that we may reassess the conclusions provided herein.

3.5 Deviations

No deviations from the recommended scope of ASTM Standard E 1527-05 were performed as part of this Phase I ESA with the exception of any additions noted in Detailed Scope of Services.

3.6 Special Terms and Conditions

Authorization to perform this assessment was given by the client on March 13, 2018. Instructions as to the location of the property, access, and an explanation of the property and facilities to be assessed were provided by Craven Thompson & Associates, Inc. on behalf of City of Hallandale Beach.

3.7 Reliance

This report has been prepared for the sole benefit of the client. The report may not be relied upon by any other person or entity without the express written consent of City of Hallandale Beach.

4.0 SITE DESCRIPTION

4.1 Location and Legal Description

The subject property is located at NW 8 Avenue, Hallandale Beach, FL. See Site Location Figures in Appendix D. Information obtained from the Broward County Property Appraisers office indicate the following parcel numbers and corresponding legal descriptions:

Proposed Park Parcels
Target Property for the proposed park consists of the following two parcels which encompass approximately 4.85 acres.

5142 21 01 0180
SUB OF 21-51-42 B-13 D LOT 1 LESS PARTS DESC'D IN OR 30359/1703 & OR 32666/1105 BLK 14

This parcel's USE is designated as "vacant governmental" and is approximately 3.85 acres.

5142 21 01 0182
SUB OF SEC 21-51-42 B-13 D PART OF LOT 1 BLK 14 DESC'D AS, COMM AT NW COR OF LOT 1,S 82.92, E 25.00 TO POB,CONT ELY 200.00, SLY 579.58,WLY 146.00,NLY 50.00, ELY 96.00,NLY 479.58,WLY 50.00, NLY 50.00 TO POB AKA: SURPLUS PARCEL 161 (ST RD S-824)

This parcel's USE is designated as "right of way, streets, roads, irrigation channel, ditch, etc." and is approximately 1 acre.

Other Parcels
The following are the other parcels included in the environmental search which basically make up Chaves Lake.

5142 21 01 0200
SUB OF 21-51-42 B-13 D LOT 2 S1/2 LESS N 160 & LESS W 160 EXCEPT OF N 160 BLK 14

This parcel's USE is designated as "Rivers & lakes, submerged lands"

5142 21 01 0210
SUB OF 21-51-42 B-13 D LOT 3 LESS W 160 BLK 14

This parcel's USE is designated as "Rivers & lakes, submerged lands"

5142 28 00 0012
28-51-42 N1/2 OF NE1/4 OF NW1/4 LESS W 160 THEREOF & LESS S 20 OF E1/2 OF NE1/4 OF NE1/4 OF NW1/4 & LESS PT DESC IN OR 30359/1703

This parcel's USE is designated as "Rivers & lakes, submerged lands"

5142 21 01 0220
SUB OF 21-51-42 B-13 D LOT 4 LESS PT DESC'D IN OR 30359/1703

This parcel's USE is designated as "Rivers & lakes, submerged lands"

4.2 Activity/Use Limitations

Kimberly Ann Brown and Associates, Inc. (KABA) has performed a Phase I Environmental Site Assessment in conformance with the scope and limitations of ASTM Practice E 1527 of the property identified in Section 4.1 above located at NW 8 Avenue, Hallandale Beach, FL 33009. Any exceptions to or deletions from this practice are described in Section 2.5 of this report.

4.3 Site and Vicinity Description

The Subject Property consists of approximately 4.85 acres of land and abuts Chaves Lake to the north, an approximately 15.26 acre lake. The entrance to the site is located on the west side of NW 8th Avenue, just south of the intersection of NW 7th Street.

4.3 Site and Vicinity Description (continued)

The area surrounding the site is primarily developed with a school to the northwest, residential to the north, multi-residential to the east, mixed residential/commercial to the south and mixed use commercial/light industrial to the west across Chaves Lake. The City of Hallandale has zoned the eastern half of Chaves Lake and land as "R-18 Residential Multi-Family (Medium Density District)." The western half of Chaves Lake is incorporated into the zone known as "I-L Light Industrial & Manufacturing District." See City Zoning Map in Appendix D.

.

4.4 Current Use of Property

At the present time, the Property is undeveloped and is being used as a permitted waste transfer facility by the City of Hallandale Beach Public Works Department.

4.5 Description of Structures and Other Improvements

No structures on this site were observed.

4.6 Adjoining Property Information

Research of the Broward County Property Appraiser database, revealed the following adjacent sites to the subject property.

WEST: ID# 5142-21-29-04-00720 NW 9th Avenue; owned by School Board of Broward County
WEST (Lake side) ID# 5142-21-10-10150, 450 Ansin Blvd., owned by CLC HBFL, LLC

NORTH: Eleven (11) residential parcels;

EAST: ID# 5142-14-00010 201 NW 8th Avenue, owned by Chaves Lake Apts, Ltd.

SOUTH: Chaves Lake is owned by the City of Hallandale Beach.

SOUTH: ID# 5142-28-42-00400, south of Chaves Lake, 100 NW 9 Terrace, owned by Harbour Cove Associates, Ltd. This site is listed as a Brownfield area. See Appendix D.

SOUTH: ID#5142-28-560020, 1020 NW 1st Ct., owned by Option Exercise, LLC

5.0 USER PROVIDED INFORMATION

5.1 Specialized Knowledge

Kimberly Ann Brown and Associates, Inc. (KABA) has no specialized knowledge of the Subject Property outside of the research which was conducted and reported as part of this report other than one additional report, a Geotechnical Engineering Study Report, from Tierra South Florida, dated August 30, 2017, in which it was stated that glass and garbage was found between 6 and 8 feet depth in Boring 1 (B-1) and concrete debris was encountered in BHP-2 at about 6 to 8 feet depth from the surface.

The property ownership as well as all individuals who were interviewed as part of this investigation, have not reported any specialized knowledge of this Subject Property outside of what is contained in this report.

5.2 Valuation Reduction for Environmental Issues

Not applicable.

5.3 Owner, Property Manager, and Occupant Information

The property is owned and occupied by the City of Hallandale Beach.

5.4 Reason For Performing Phase I ESA

The purpose of this Phase I Environmental Site Assessment (ESA) was to identify existing or potential Recognized Environmental Conditions (as defined by ASTM Standard E 1527-05) in connection with the Subject Property. Kimberly Ann Brown and Associates, Inc. (KABA) understands that the findings of this study will be used to evaluate the potential use of the Subject Property as a public park.

6.0 RECORDS REVIEW

6.1 Standard Environmental Records Sources

Kimberly Ann Brown and Associates, Inc. (KABA) contracted Environmental Data Resources, Inc. (EDR) to conduct a search of Federal and State databases containing known and suspected sites of environmental contamination. The number of listed sites identified within the approximate minimum search distance (AMSD) from the Federal and State environmental records database listings specified in ASTM Standard E 1527-05 are summarized in the table below.

Detailed information for sites identified within the AMSDs is provided below. A review of the identified sites does not indicate any specific readily apparent recognized environmental conditions in connection with the subject property.

In summary, there was one (1) NPL site identified within 1/2 mile to the west/northwest of the property, Petroleum Products Corp. This Superfund site is currently being remediated. No further investigation was conducted.

There were several historic landfill or solid waste disposal sites, listed within 1/2 mile of the target property that are either listed as closed, inactive, or NFA (No Further Action).

There were 25 FL UST sites within 0.5 miles of the property--only three (3) of the 25 are listed as Remedial Action--Ongoing. The three (3) are identified as:

- Crane Cams, Inc. (south of Chaves Lake)--noted NFA with conditions
- Amerika-OJ Gas COR (SSW of Chaves Lake)--RA Ongoing
- Hallandale Beach U-G (south of Chaves Lake)--RA Ongoing

All other USTs identified were listed as NFA complete, SRCR complete, or NREQ, cleanup not required.

There is a Brownfield (Harbour Cove Association) with engineering and institutional controls south of Chaves Lake. The historic (C&D) landfill property was redeveloped as an affordable housing project. Their environmental assessment identified that the property was impacted with petroleum hydrocarbons, phenols, heavy metals and ammonia. A conditional No Further Action plan was granted from Broward County via an engineering solution. An SRCO was subsequently issued.

Additionally, EDR Hist Cleaner search identified four (4) EDR Hist Cleaner sites within 0.125 miles of the target property. Three (3) of which were likely identified as historic dry cleaners, all of which were likely the same operation; specifically,

- Burrows Cleaners, 711 Foster Road
- Burrows Louis, 704 Foster Road
- Burrow Cleaners, 704 Foster Road

Copies of the EDR research data and a description of the databases are included in Appendix C of this report.

Map Findings Summary

Database	Target Property	Search Distance (Miles)	< 1/8	1/8 - 1/4	1/4 - 1/2	1/2 - 1	> 1	Total Plotted
NPL		1	0	0	1	0	NR	1
Proposed NPL		1	0	0	0	0	NR	0
NPL LIENS		0.001	NR	NR	NR	NR	NR	0
Delisted NPL		1	0	0	0	0	NR	0
CORRACTS		1	0	0	0	0	NR	0
RCRA-TSDF		0.5	0	0	0	NR	NR	0
RCRA-LQG		0.25	0	0	NR	NR	NR	0
RCRA-SQG		0.25	0	0	NR	NR	NR	0
RCRA-CESQG		0.25	4	7	NR	NR	NR	11
US ENG CONTROLS		0.5	0	0	1	NR	NR	1
US INST CONTROL		0.5	0	0	0	NR	NR	0
ERNS		0.001	NR	NR	NR	NR	NR	0
HMIRS		0.001	NR	NR	NR	NR	NR	0
DOD		1	0	0	0	0	NR	0
FUDS		1	0	0	0	0	NR	0
US BROWNFIELDS		0.5	0	0	0	NR	NR	0
CONSENT		1	0	0	1	0	NR	1
UMTRA		0.5	0	0	0	NR	NR	0

6.1 Standard Environmental Records Sources (continued)

Database	Target Property	Search Distance (Miles)	< 1/8	1/8 - 1/4	1/4 - 1/2	1/2 - 1	> 1	Total Plotted
ODI		0.5	0	0	0	NR	NR	0
TRIS		0.001	NR	NR	NR	NR	NR	0
TSCA		0.001	NR	NR	NR	NR	NR	0
FTTS		0.001	NR	NR	NR	NR	NR	0
SSTS		0.001	NR	NR	NR	NR	NR	0
LUCIS		0.5	0	0	0	NR	NR	0
DOT OPS		0.001	NR	NR	NR	NR	NR	0
ICIS		0.001	NR	NR	NR	NR	NR	0
HIST FTTS		0.001	NR	NR	NR	NR	NR	0
RADINFO		0.001	NR	NR	NR	NR	NR	0
LIENS 2		0.001	NR	NR	NR	NR	NR	0
PADS		0.001	NR	NR	NR	NR	NR	0
MLTS		0.001	NR	NR	NR	NR	NR	0
FINDS		0.001	NR	NR	NR	NR	NR	0
RAATS		0.001	NR	NR	NR	NR	NR	0
US FIN ASSUR		0.001	NR	NR	NR	NR	NR	0
US CDL		0.001	NR	NR	NR	NR	NR	0
UXO		1	0	0	0	0	NR	0
FUSRAP		1	0	0	0	0	NR	0
SCRD DRYCLEANERS		0.5	0	0	0	NR	NR	0
EDR Hist Auto		0.125	7	NR	NR	NR	NR	7
COAL ASH EPA		0.5	0	0	0	NR	NR	0
COAL ASH DOE		0.001	NR	NR	NR	NR	NR	0
SEMS		0.5	0	0	1	NR	NR	1
US MINES		0.25	0	0	NR	NR	NR	0
EDR Hist Cleaner		0.125	0	NR	NR	NR	NR	0
HIST FTTS INSP		0.001	NR	NR	NR	NR	NR	0
DEBRIS REGION 9		0.5	0	0	0	NR	NR	0
USGS WATER WELLS		1	0	0	0	0	NR	0
US AIRS (AFS)		0.001	NR	NR	NR	NR	NR	0
EPA WATCH LIST		0.001	NR	NR	NR	NR	NR	0
2020 COR ACTION		0.25	0	0	NR	NR	NR	0
SEMS-ARCHIVE		0.5	0	0	0	NR	NR	0
ABANDONED MINES		0.001	NR	NR	NR	NR	NR	0
FEDERAL FACILITY		0.5	0	0	0	NR	NR	0
PRP		0.001	NR	NR	NR	NR	NR	0
RMP		0.001	NR	NR	NR	NR	NR	0
ECHO		0.001	NR	NR	NR	NR	NR	0
ROD		1	0	0	1	0	NR	1
PCB TRANSFORMER		0.001	NR	NR	NR	NR	NR	0
US MINES 2		0.25	0	0	NR	NR	NR	0
RCRA NonGen / NLR		0.25	2	4	NR	NR	NR	6
EDR Hist Cleaner		0.125	4	NR	NR	NR	NR	4
EDR Hist Auto		0.125	0	NR	NR	NR	NR	0
US AIRS MINOR		0.001	NR	NR	NR	NR	NR	0
LEAD SMELTER 2		0.001	NR	NR	NR	NR	NR	0
US MINES 3		0.25	0	0	NR	NR	NR	0
PWS		0.001	NR	NR	NR	NR	NR	0
FTTS INSP		0.001	NR	NR	NR	NR	NR	0
US HIST CDL		0.001	NR	NR	NR	NR	NR	0
LEAD SMELTER 1		0.001	NR	NR	NR	NR	NR	0
DOCKET HWC		0.001	NR	NR	NR	NR	NR	0
FUELS PROGRAM		0.25	0	0	NR	NR	NR	0
FEMA UST		0.25	0	0	NR	NR	NR	0
SHWS		1	0	0	0	0	NR	0
SWF/LF		0.5	4	1	2	NR	NR	7
UIC		0.001	NR	NR	NR	NR	NR	0
LUST		0.5	5	8	12	NR	NR	25

6.1 Standard Environmental Records Sources (continued)

Database	Target Property	Search Distance (Miles)	< 1/8	1/8 - 1/4	1/4 - 1/2	1/2 - 1	> 1	Total Plotted
UST		0.25	3	15	NR	NR	NR	18
LAST		0.5	0	0	0	NR	NR	0
AST		0.25	1	2	NR	NR	NR	3
SPILLS		0.001	NR	NR	NR	NR	NR	0
ENG CONTROLS		0.5	1	0	0	NR	NR	1
Inst Control		0.5	1	1	0	NR	NR	2
VCP		0.5	1	0	0	NR	NR	1
DRYCLEANERS		0.25	0	0	NR	NR	NR	0
BROWNFIELDS		0.5	2	0	0	NR	NR	2
AIRS		0.001	NR	NR	NR	NR	NR	0
Broward Co. EDIEAR		0.5	1	4	0	NR	NR	5
CLEANUP SITES		0.001	NR	NR	NR	NR	NR	0
PRIORITYCLEANERS		0.5	0	0	0	NR	NR	0
WELLS - SW		1	0	0	0	0	NR	0
Miami-Dade Co. IW2-4		0.25	0	0	NR	NR	NR	0
Miami-Dade Co. MOP		0.001	NR	NR	NR	NR	NR	0
WELLS DEP GWIS		1	0	0	0	0	NR	0
SWRCY		0.5	0	0	0	NR	NR	0
RESP PARTY		0.5	1	0	0	NR	NR	1
FL Cattle Dip. Vats		0.25	0	0	NR	NR	NR	0
WELLS - NW		1	0	0	0	0	NR	0
ASBESTOS		TP	NR	NR	NR	NR	NR	0
SPILLS 90		0.001	NR	NR	NR	NR	NR	0
WASTEWATER		0.001	NR	NR	NR	NR	NR	0
Miami-Dade Co. IW5		0.25	0	0	NR	NR	NR	0
Miami-Dade Co. IW6		0.25	0	0	NR	NR	NR	0
DAY CARE		0.001	NR	NR	NR	NR	NR	0
TANKS		0.25	1	0	NR	NR	NR	1
Financial Assurance 3		0.001	NR	NR	NR	NR	NR	0
DWM CONTAM		0.5	0	2	0	NR	NR	2
BROWARD CO. NOV		0.25	0	0	NR	NR	NR	0
FL SITES		1	0	0	1	0	NR	1
WELLS - SJ		1	0	0	0	0	NR	0
WELLS - SR		1	0	0	0	0	NR	0
WELLS - SUPER ACT		1	0	0	0	0	NR	0
RGA LUST		0.001	NR	NR	NR	NR	NR	0
Miami-Dade Co. HWS		0.25	0	0	NR	NR	NR	0
Miami-Dade Co. IWP		0.001	NR	NR	NR	NR	NR	0
Miami-Dade Co. SPILL		0.001	NR	NR	NR	NR	NR	0
LF PALM BEACH		0.5	0	0	0	NR	NR	0
WELLS - SO		1	0	0	0	0	NR	0
SITE INV SITES		0.5	0	0	0	NR	NR	0
RGA LF		0.001	NR	NR	NR	NR	NR	0
SPILLS 80		0.001	NR	NR	NR	NR	NR	0
WELLS DEP PRIVATE		1	0	0	0	0	NR	0
Enforcement Miami-Dade		0.001	NR	NR	NR	NR	NR	0
DEDB		0.25	0	0	NR	NR	NR	0
TIER 2		0.001	NR	NR	NR	NR	NR	0
Miami-Dade Co. AP		0.001	NR	NR	NR	NR	NR	0
Miami-Dade Co. GTO		0.001	NR	NR	NR	NR	NR	0
LF HILLSBOROUGH		0.5	0	0	0	NR	NR	0
Miami-Dade Co. MRE		0.001	NR	NR	NR	NR	NR	0
Miami-Dade Co. Tanks		0.25	0	0	NR	NR	NR	0
Financial Assurance 1		0.001	NR	NR	NR	NR	NR	0
BROWNFIELDS AREAS		0.5	0	0	0	NR	NR	0
BROWARD CO. HM		0.25	9	27	NR	NR	NR	36
BROWARD CO AST		0.25	0	0	NR	NR	NR	0
Broward Co. UST		0.25	0	0	NR	NR	NR	0

6.1 Standard Environmental Records Sources (continued)

Database	Target Property	Search Distance (Miles)	< 1/8	1/8 - 1/4	1/4 - 1/2	1/2 - 1	> 1	Total Plotted
Financial Assurance 2		0.001	NR	NR	NR	NR	NR	0
RGA HWS		0.001	NR	NR	NR	NR	NR	0
DADE CO LW		0.001	NR	NR	NR	NR	NR	0
FF TANKS		0.25	0	0	NR	NR	NR	0
ALACHUA CO. FL		0.25	0	0	NR	NR	NR	0
BSRA		0.5	0	0	0	NR	NR	0
INDIAN LUST		0.5	0	0	0	NR	NR	0
INDIAN UST		0.25	0	0	NR	NR	NR	0
INDIAN VCP		0.5	0	0	0	NR	NR	0
INDIAN ODI		0.5	0	0	0	NR	NR	0
INDIAN RESERV		0.001	NR	NR	NR	NR	NR	0
EDR MGP		1	0	0	0	0	NR	0

6.1.1 Regulatory File Review

A regulatory file review of the subject property, specifically, FL SWF/LF database record reveals that it appears the site was being utilized as part of a drop off and mulch processing facility to the southeast where Chaves apartment buildings are currently located with an entrance address of 250 NW 8th Avenue.

In 1993, an amendment to the license was granted to continue as a mulch processing facility, to include the operation of a residential drop-off facility that provided the means for the city sanitation customers to dispose of yard waste, white goods and bulk wastes. No garbage or hazardous waste was to be accepted. Materials were to be deposited directly into the open top roll-off containers to be emptied on a regular basis. The facility was to be manned during entire time of operations to insure proper waste is dropped off in appropriate containers.

Inspection reports reviewed indicated no presence of an attendant during time of inspection on several occasions.

This yard trash transfer/recycling facility license was approved to be renewed once every year, 1995 through 2010.

6.2 Additional Environmental Record Sources

The site seems to be part of a designated Inactive Borrow Pit Reclamation Project. See Appendix D. Additional information about the Harbour Cove Brownfields site to the south is also provided in Appendix D.

6.3 General Site Setting

The Subject Site is composed of multiple properties. The land mass has no structures other than several dumpsters. South is a massive body of water (approximately 15.26 acres) and known as Chaves Lake. The surface land at the site consists of topsoil/sand/concrete debris/glass and garbage. It was noted that there were Australian Pines around the edge of the Lake. The areas surrounding the parcel are developed consisting of a school, residential buildings, as well as light commercial/industrial. See Appendix A for pictures.

6.3.1 Topography

Based on a review of the 2012 USGS topographic map for the site area, groundwater is inferred to flow generally to the South toward Chaves Lake.

6.3.2 Surface Water Bodies

The nearest surface water in the vicinity of the Property is Chaves Lake abutting to the south. Ponding/trenched surface water on the southern half of the property drains back to Chaves Lake. See Photos in Appendix A.

6.3.3 Geology and Hydrology

Based on the soil survey maps published by the USDA Soil Conservation Service 1994, the Property is mapped as urban land, which is made up of variable soils. As reported by Tierra South Florida, August 2017, "underneath about 6 inches of topsoil, the subsoil typically consisted of about 2-6 feet sand to sand with trace lime rock, followed by sandy limestone with pockets of sand to the terminated depths of the borings."

The depth to water is estimated to be greater than 5 feet below the surface of the soil. Based on the Tierra report, the groundwater was typically encountered at about 6 to 7 feet below the ground surface. Water generally flows toward the south from the Property. One permanent on-site, deep water well was observed during the Property reconnaissance. See Photos in Appendix A.

6.4 Historical Use

6.4.1 Historical Summary

Historical information identifying the past site use was obtained from a variety of sources as detailed in Appendix B of this report and included: Property Tax Report, Sanborn Maps, Topography Maps, Building Permit Report and Aerial Photographs.

Source Reviewed	Date(s)	Source Details
USEPA Enforcement Compliance History Online	June 2007	http://www.epa.gov/echo/
USEPA Envirofacts Data Warehouse Multi-System Report	June 2007	http://www.epa.gov/enviro/html/multisystem_query_java.html
County Appraiser Website	June 2007	http://dor.myflorida.com/dor/property/appraisers.html
	N/A	
EDR Aerial Photo Decade Package (Inquiry Number 5218114.12S)	1949, 1951, 1958, 1961, 1968, 1973, 1976, 1985, 1988, 1992, 1998, 1999, 2007, 2010, 2015	EDR, 6 Armstrong Road, Shelton, CT 06484, (800) 352-0050.
EDR Historical Topo Map (Inquiry Number 5218114.4S)	1947,1949, 1950, 1962,1962, 1969, 1972, 1983,1988, 1994,1994, 2012,2012	EDR, 6 Armstrong Road, Shelton, CT 06484, (800) 352-0050.
EDR Sanborn Map Search/Print (Inquiry Number 5218114.3S)	not mapped	EDR, 6 Armstrong Road, Shelton, CT 06484, (800) 352-0050.
EDR Radius Map Report (Inquiry Number 5218114.2S)		EDR, 6 Armstrong Road, Shelton, CT 06484, (800) 352-0050.

6.4.2 Title Records

See Appendix B.

6.4.3 City Directories

Kimberly Ann Brown and Associates, Inc. (KABA) reviewed city directories for the subject and adjoining properties as provided by EDR that covered the years 1956 through 2014. No directories reviewed in the immediate vicinity were detected to have recognized potential to environmentally impact the Subject Property. See Appendix B.

6.4.4 Aerial Photos

There were aerials ranging from 1949 through 2015. Aerials are incorporated into Appendix B.

6.4.4 Aerial Photos (continued)

Summary

Date(s)	Property Comments	Surrounding Area Comments

6.4.4 Aerial Photos (continued)

Date(s)	Property Comments	Surrounding Area Comments
1949	Appears to be vacant cleared land with possible borrow pit activity; records indicate it was utilized as a borrow pit	Vacant land.
1951	Continued Borrow Pit Activities	
1958	Target Site appears to be water.	Buildings to the north and east; major roadway to the west.
1961	Site is water; south has been extended to incorporate water; continued borrow pit activities.	Buildings to the north and east; major roadway to the west
1968	Site appears to be part of a lake//body of water; site is being filled in from previous aerial time period.	Housing developments to the north and east, continuous surface water to the south, and a parcel that appears to be a dump site.
1973	Definite boundaries of water appearing.	Housing to the east and north; land and possibly construction to the northwest corner. south consists of developed site.
1976	Definitely boundaries to current lake.	Housing to the east and north; land and possibly construction to the northwest corner. south consists of developed site.
1985	Defined lake with development around.	Housing to the east and north; buildings and sports field to the northwest; development to the south and immediate west.
1988	No change from 1985	
1992	Site was filled in to the northeast corner; small body of water at the west corner and southeast corner.	Developed around all areas of site.
1998	Water in southeast corner was filled in.	Developed around all areas of site
1999	No change since 1998.	No change.
2007	Definite lake with land section to the northeast adjacent to sports field.	No change.
2010	No change since 2007.	No change.
2015	No major change since 2010.	No change.

6.4.5 Sanborn/Historical Maps

Property is unmapped; no records.

6.4.6 Historical Topographic Maps

Available historical Topographic maps dates 2012,1994,1983, 1988, 1972, 1969, 1962, 1950, 1947, and 1949 were reviewed for this Environmental Site Assessment. Copies of Historical Topographic included in Appendix B of this report.

6.4.7 Other Environmental Reports

No other environmental reports were identified or made available by the client/user during the Phase I ESA.

6.4.8 Building Department Records

Records from Hallandale Beach Building Department were reviewed for evidence indicating the developmental history of the Subject Property, and for the presence of documentation relative to underground storage tanks. No records were found that provide evidence that the property has ever been developed or had any permanent structures built on it.

6.5 Environmental Liens and Activity/Use Limitations

No environmental liens or activity/use restrictions in connection with the subject property were identified.

7.0 SITE RECONNAISSANCE

7.1 Methodology and Limiting Conditions

The site reconnaissance was conducted on March 13, 2018 by Kimberly A. Brown, P. E., KABA with Kimberly Ann Brown and Associates, Inc. (KABA), accompanied by City of Hallandale Beach Public Works Department representative. Access to the site was via a locked gate and paved access road off NW 8th Avenue. Weather conditions at the time of the site reconnaissance were sunny and breezy, temperature in high 70°s. The visual reconnaissance consisted of observing the boundaries of the property and systematically traversing the site to provide an overlapping field of view, wherever possible. Photographs of pertinent site features identified during the site reconnaissance are included in Appendix B.

7.2 General Site Setting

The subject property is accessed from the east via an entrance from NW 8th Avenue. The site appears to be surrounded with a chain link fence. The entrance, which consists of an L-shaped drive, is paved. The north half of the site is gravel and sparsely covered grass, with several yard/waste and C&D disposal containers present; several piles of concrete debris were observed along with several grass/covered overgrown mounds of unidentifiable material with more dense vegetation on the southern half of the property. A tank of some sort was identified within the overgrown brush. See Photos in Appendix A. The southeastern corner and parts of the central densely vegetative mounded areas were inaccessible and not visible due to dense vegetation. Australian Pines were noted near the Lake's edge and along the southwestern border with the high school.

7.3 Site Visit Findings

7.3.1 Hazardous Substances

No substances were visible during site visit.

7.3.2 Petroleum Products

No petroleum products were identified on the subject property during the site reconnaissance.

7.3.3 USTs

No readily apparent evidence of underground storage tanks (USTs) was identified on the subject property during the site reconnaissance.

7.3.4 ASTs

No readily apparent evidence of above ground storage tanks (ASTs) was identified on the subject property during the site reconnaissance.

7.3.5 Other Suspect Containers

Dumpsters, apparently used for debris including vegetation and asphalt, were observed during the reconnaissance. In addition, a tank of some sort appearing to be on wheels was observed embedded in one of the overgrown piles/mounds of unknown material.

7.3.6 Equipment Likely to Contain PCBs

No equipment likely to contain PCBs was observed in the subject building during the site reconnaissance.

7.3.7 Interior Staining/Corrosion

Not applicable.

7.3.8 Discharge Features

No discharge features (catch basins, oil/water separators, etc.) were observed on the subject property during the site reconnaissance.

7.3.9 Pits, Ponds, And Lagoons

Some ponding with debris/litter was observed on the southern half of the subject property behind the mounds and closer to the lake during the site reconnaissance. These appear to be swales/trenches that connected to, and drain to, Chaves Lake. See Google Earth Photo in Appendix A. Possible wetlands should be investigated further.

7.3.10 Solid Waste Dumping/Landfills

Evidence of waste transfer/processing operations was observed.

7.3.11 Stained Soil/Stressed Vegetation

Stained soil or stressed vegetation was not observed.

7.3.12 Wells

A well was observed on the northern boundary of the subject property during the site reconnaissance; specifically, one permanent deep well. Further research and discussion with Hallandale Beach Public Work officials identified this well as part of the City's on-going salt water intrusion monitoring network.

8.0 INTERVIEWS

KABA contacted David Vanlandingham of Broward County Environmental Protection and Growth Management (BCEPGM). He was not aware of any contaminated sites within the vicinity that could affect the Subject Property. He was aware of the historic borrow pit and subsequent borrow pit reclamation activities via construction and demolition (C&D) fill activities. He recalls closing a service station Crane Cam on Hallandale Beach Boulevard with restrictions due to the high ammonia concentrations potentially from weathered concrete from C&D debris.

Discussion with Matt Cohen, Assistant Director of Public Works Hallandale Beach confirmed current and historical use of the property as a waste transfer facility for vegetative debris and construction and demolition debris.

Amede Diamonnay, Broward County Environmental Engineering and Permitting Division, Waste Management Section, confirmed that the site is permitted and operating as a waste transfer facility and does not have any outstanding environmental violations.

.

9.0 OTHER ENVIRONMENTAL CONSIDERATIONS

Asbestos-Containing Materials

Asbestos is the name for a group of naturally occurring silicate minerals that can be separated into fibers. The fibers are strong, durable, and resistant to heat and fire. They are also long, thin and flexible, so they can even be woven into cloth. Because of these qualities, asbestos has been used in thousands of consumer, industrial, maritime, automotive, scientific and building products. During the 20th century, some 30 million tons of asbestos have been used in industrial sites, homes, schools, shipyards and commercial buildings in the United States. Common ACMs include pipe-covering, insulating cement, insulating block, refactory and boiler insulation materials, transite board, fireproofing spray, joint compound, vinyl floor tile, ceiling tile, mastics, roofing products, and duct insulation for HVAC applications. Inhalation of asbestos fibers can result in deleterious health effects. Asbestos Containing Material (ACMs) could be uncovered during any excavation activities.

Wetlands

This site should be further assessed for potential wetlands.

FINDINGS

Within the scope of this investigation, Kimberly Ann Brown and Associates, Inc. (KABA) discovered evidence of recognized environmental conditions or significant environmental concerns in connection with the subject yard property--1) Historical Borrow Pit Reclamation Site; 2) History as a Waste/Yard trash disposal/transfer facility; 3) current operations as a Waste/Yard trash disposal/transfer facility; 4) Historic C&D Brownfield site south of Chaves Lake; and, 5) Potential historic non-assessed dry cleaning site within 0.125 miles to the northeast.

Findings and observations or concerns are as follows:

- Construction debris observed on site
- Historically site was part of a larger Construction and Demolition (C&D) landfill.
- Historic inspection reports note unmanned entrance to yard transfer facility
- Listed as an Inactive Borrow Pit Reclamation Project (see Appendix D)
- Potential historic dry cleaning site within 0.125 miles of the property to the northeast
- Brownfields with engineering and institutional controls abutting Chaves Lake to the south
- NPL site to the northwest within a 0.5 mile undergoing remediation.
- Historical report states gate to be locked to deter illegal dumping which causes suspicion of historical activities.
- Potential of unauthorized disposal of unknown wastes
- Potential suspect undocumented fill material from C& D operations
- Suspect container observed on site

OPINIONS

It is the professional opinion of Kimberly Ann Brown and Associates, Inc. that a Phase II be conducted for this Subject Property to determine the presence or absence of hazardous or toxic materials in the soil, surface water, groundwater, or air on or below, or around this site. Basis for this opinion is due to the current and historical use as a borrow pit reclamation site and construction and demolition debris/yard waste processing/transfer facility.

In addition, it is KABA's recommended that a determination be made regarding whether or not this area would contain jurisdictional wetlands prior to any development activity.

REFERENCES

Tierra South Florida, Inc., Geotechnical Engineering Study, Chaves Lake and Sunrise Park, City of Hallandale, Florida TSF File No. 7111-17-0108.

EDR Environmental Data Resources, Inc. Report Number 514221010180, Site ID 1832032, March 2018.

Appendix A:

Photographs

SITE VISIT –CHAVES LAKE **MARCH 8, 2018**

Gated Entrance to Site

South view, from center of Site

Northeast view from center of Site

Northwest view from center of Site

Northwest view from center of Site (well northern boundary)

South view at Chaves Lake edge

North view from Chaves Lake edge

Mounds in center of property

Northeast view from southwest side

Southeast view from NW corner

South view toward Chaves Lake from north side

Northwest view from east side (monitoring well on north boundary of property)

Mounds south half of Site

Mounds south half of Site

Lagoon/ponding area southwest quadrant

Lagoon/ponding area southwest quadrant

Lagoon/ponding area abutting high school

Deep well on property at northern boundary

GOOGLE EARTH PICS 2017

Google Earth view looking Southwest

Google Earth view looking South

Google Earth Potential Wetlands Southeast and Southwestern property boundary

Appendix B:

Historical Research

514221010180
NW 8 Avenue
Hallandale, FL 33009

Inquiry Number: 5218114.6
March 13, 2018

The EDR Property Tax Map Report

Environmental Data Resources Inc

6 Armstrong Road
Shelton, CT 06484
800.352.0050
www.edrnet.com

EDR Property Tax Map Report

Environmental Data Resources, Inc.'s EDR Property Tax Map Report is designed to assist environmental professionals in evaluating potential environmental conditions on a target property by understanding property boundaries and other characteristics. The report includes a search of available property tax maps, which include information on boundaries for the target property and neighboring properties, addresses, parcel identification numbers, as well as other data typically used in property location and identification.

NO COVERAGE

Thank you for your business.
Please contact EDR at 1-800-352-0050
with any questions or comments.

Disclaimer - Copyright and Trademark Notice

This Report contains certain information obtained from a variety of public and other sources reasonably available to Environmental Data Resources, Inc. It cannot be concluded from this Report that coverage information for the target and surrounding properties does not exist from other sources. **NO WARRANTY EXPRESSED OR IMPLIED, IS MADE WHATSOEVER IN CONNECTION WITH THIS REPORT. ENVIRONMENTAL DATA RESOURCES, INC. SPECIFICALLY DISCLAIMS THE MAKING OF ANY SUCH WARRANTIES, INCLUDING WITHOUT LIMITATION, MERCHANTABILITY OR FITNESS FOR A PARTICULAR USE OR PURPOSE. ALL RISK IS ASSUMED BY THE USER. IN NO EVENT SHALL ENVIRONMENTAL DATA RESOURCES, INC. BE LIABLE TO ANYONE, WHETHER ARISING OUT OF ERRORS OR OMISSIONS, NEGLIGENCE, ACCIDENT OR ANY OTHER CAUSE, FOR ANY LOSS OR DAMAGE, INCLUDING, WITHOUT LIMITATION, SPECIAL, INCIDENTAL, CONSEQUENTIAL, OR EXEMPLARY DAMAGES. ANY LIABILITY ON THE PART OF ENVIRONMENTAL DATA RESOURCES, INC. IS STRICTLY LIMITED TO A REFUND OF THE AMOUNT PAID FOR THIS REPORT.** Purchaser accepts this Report "AS IS". Any analyses, estimates, ratings, environmental risk levels or risk codes provided in this Report are provided for illustrative purposes only, and are not intended to provide, nor should they be interpreted as providing any facts regarding, or prediction orforecast of, any environmental risk for any property. Only a Phase I Environmental Site Assessment performed by an environmental professional can provide information regarding the environmental risk for any property. Additionally, the information provided in this Report is not to be construed as legal advice.

Copyright 2017 by Environmental Data Resources, Inc. All rights reserved. Reproduction in any media or format, in whole or in part, of any report or map of Environmental Data Resources, Inc. or its affiliates is prohibited without prior written permission.

EDR and its logos (including Sanborn and Sanborn Map) are trademarks of Environmental Data Resources, Inc. or its affiliates. All other trademarks used herein are the property of their respective owners.

514221010180

NW 8 Avenue

Hallandale, FL 33009

Inquiry Number: 5218114.3

March 13, 2018

Certified Sanborn® Map Report

6 Armstrong Road, 4th floor
Shelton, CT 06484
Toll Free: 800.352.0050
www.edrnet.com

Certified Sanborn® Map Report

03/13/18

Site Name:	Client Name:
514221010180	Kimberly Anne Brown &Assoc.Inc
NW 8 Avenue	2841 North Ocean Boulevard
Hallandale, FL 33009	Ft. Lauderdale, FL 33308
EDR Inquiry # 5218114.3	Contact: Kimberly Brown

The Sanborn Library has been searched by EDR and maps covering the target property location as provided by Kimberly Anne Brown &Assoc.Inc were identified for the years listed below. The Sanborn Library is the largest, most complete collection of fire insurance maps. The collection includes maps from Sanborn, Bromley, Perris & Browne, Hopkins, Barlow, and others. Only Environmental Data Resources Inc. (EDR) is authorized to grant rights for commercial reproduction of maps by the Sanborn Library LLC, the copyright holder for the collection. Results can be authenticated by visiting www.edrnet.com/sanborn.

The Sanborn Library is continually enhanced with newly identified map archives. This report accesses all maps in the collection as of the day this report was generated.

Certified Sanborn Results:

Certification # 10C3-49DD-9ED3

PO # NA

Project Chaves Lake

UNMAPPED PROPERTY

This report certifies that the complete holdings of the Sanborn Library, LLC collection have been searched based on client supplied target property information, and fire insurance maps covering the target property were not found.

Sanborn® Library search results

Certification #: 10C3-49DD-9ED3

The Sanborn Library includes more than 1.2 million fire insurance maps from Sanborn, Bromley, Perris & Browne, Hopkins, Barlow and others which track historical property usage in approximately 12,000 American cities and towns. Collections searched:

- ✔ Library of Congress
- ✔ University Publications of America
- ✔ EDR Private Collection

The Sanborn Library LLC Since 1866™

Limited Permission To Make Copies

Kimberly Anne Brown &Assoc.Inc (the client) is permitted to make up to FIVE photocopies of this Sanborn Map transmittal and each fire insurance map accompanying this report solely for the limited use of its customer. No one other than the client is authorized to make copies. Upon request made directly to an EDR Account Executive, the client may be permitted to make a limited number of additional photocopies. This permission is conditioned upon compliance by the client, its customer and their agents with EDR's copyright policy; a copy of which is available upon request.

Disclaimer - Copyright and Trademark Notice

This Report contains certain information obtained from a variety of public and other sources reasonably available to Environmental Data Resources, Inc. It cannot be concluded from this Report that coverage information for the target and surrounding properties does not exist from other sources. NO WARRANTY EXPRESSED OR IMPLIED, IS MADE WHATSOEVER IN CONNECTION WITH THIS REPORT. ENVIRONMENTAL DATA RESOURCES, INC. SPECIFICALLY DISCLAIMS THE MAKING OF ANY SUCH WARRANTIES, INCLUDING WITHOUT LIMITATION, MERCHANTABILITY OR FITNESS FOR A PARTICULAR USE OR PURPOSE. ALL RISK IS ASSUMED BY THE USER. IN NO EVENT SHALL ENVIRONMENTAL DATA RESOURCES, INC. BE LIABLE TO ANYONE, WHETHER ARISING OUT OF ERRORS OR OMISSIONS, NEGLIGENCE, ACCIDENT OR ANY OTHER CAUSE, FOR ANY LOSS OF DAMAGE, INCLUDING, WITHOUT LIMITATION, SPECIAL, INCIDENTAL, CONSEQUENTIAL, OR EXEMPLARY DAMAGES. ANY LIABILITY ON THE PART OF ENVIRONMENTAL DATA RESOURCES, INC. IS STRICTLY LIMITED TO A REFUND OF THE AMOUNT PAID FOR THIS REPORT. Purchaser accepts this Report "AS IS". Any analyses, estimates, ratings, environmental risk levels or risk codes provided in this Report are provided for illustrative purposes only, and are not intended to provide, nor should they be interpreted as providing any facts regarding, or prediction or forecast of, any environmental risk for any property. Only a Phase I Environmental Site Assessment performed by an environmental professional can provide information regarding the environmental risk for any property. Additionally, the information provided in this Report is not to be construed as legal advice.

Copyright 2018 by Environmental Data Resources, Inc. All rights reserved. Reproduction in any media or format, in whole or in part, of any report or map of Environmental Data Resources, Inc., or its affiliates, is prohibited without prior written permission.

EDR and its logos (including Sanborn and Sanborn Map) are trademarks of Environmental Data Resources, Inc. or its affiliates. All other trademarks used herein are the property of their respective owners.

514221010180

NW 8 Avenue

Hallandale, FL 33009

Inquiry Number: 5218114.4

March 13, 2018

EDR Historical Topo Map Report

with QuadMatch™

6 Armstrong Road, 4th floor
Shelton, CT 06484
Toll Free: 800.352.0050
www.edrnet.com

EDR Historical Topo Map Report

03/13/18

Site Name:	Client Name:
514221010180	Kimberly Anne Brown &Assoc.Inc
NW 8 Avenue	2841 North Ocean Boulevard
Hallandale, FL 33009	Ft. Lauderdale, FL 33308
EDR Inquiry # 5218114.4	Contact: Kimberly Brown

EDR Topographic Map Library has been searched by EDR and maps covering the target property location as provided by Kimberly Anne Brown &Assoc.Inc were identified for the years listed below. EDR's Historical Topo Map Report is designed to assist professionals in evaluating potential liability on a target property resulting from past activities. EDRs Historical Topo Map Report includes a search of a collection of public and private color historical topographic maps, dating back to the late 1800s.

Search Results:		*Coordinates:*	
P.O.#	NA	**Latitude:**	25.989795 25° 59' 23" North
Project:	Chaves Lake	**Longitude:**	-80.160383 -80° 9' 37" West
		UTM Zone:	Zone 17 North
		UTM X Meters:	584036.04
		UTM Y Meters:	2874823.54
		Elevation:	2.00' above sea level

Maps Provided:

2012
1994
1983, 1988
1972
1969
1962
1950
1947, 1949

Disclaimer - Copyright and Trademark Notice

This Report contains certain information obtained from a variety of public and other sources reasonably available to Environmental Data Resources, Inc. It cannot be concluded from this Report that coverage information for the target and surrounding properties does not exist from other sources. NO WARRANTY EXPRESSED OR IMPLIED, IS MADE WHATSOEVER IN CONNECTION WITH THIS REPORT. ENVIRONMENTAL DATA RESOURCES, INC. SPECIFICALLY DISCLAIMS THE MAKING OF ANY SUCH WARRANTIES, INCLUDING WITHOUT LIMITATION, MERCHANTABILITY OR FITNESS FOR A PARTICULAR USE OR PURPOSE. ALL RISK IS ASSUMED BY THE USER. IN NO EVENT SHALL ENVIRONMENTAL DATA RESOURCES, INC. BE LIABLE TO ANYONE, WHETHER ARISING OUT OF ERRORS OR OMISSIONS, NEGLIGENCE, ACCIDENT OR ANY OTHER CAUSE, FOR ANY LOSS OF DAMAGE, INCLUDING, WITHOUT LIMITATION, SPECIAL, INCIDENTAL, CONSEQUENTIAL, OR EXEMPLARY DAMAGES. ANY LIABILITY ON THE PART OF ENVIRONMENTAL DATA RESOURCES, INC. IS STRICTLY LIMITED TO A REFUND OF THE AMOUNT PAID FOR THIS REPORT. Purchaser accepts this Report "AS IS". Any analyses, estimates, ratings, environmental risk levels or risk codes provided in this Report are provided for illustrative purposes only, and are not intended to provide, nor should they be interpreted as providing any facts regarding, or prediction or forecast of, any environmental risk for any property. Only a Phase I Environmental Site Assessment performed by an environmental professional can provide information regarding the environmental risk for any property. Additionally, the information provided in this Report is not to be construed as legal advice.

Copyright 2018 by Environmental Data Resources, Inc. All rights reserved. Reproduction in any media or format, in whole or in part, of any report or map of Environmental Data Resources, Inc., or its affiliates, is prohibited without prior written permission.

EDR and its logos (including Sanborn and Sanborn Map) are trademarks of Environmental Data Resources, Inc. or its affiliates. All other trademarks used herein are the property of their respective owners.

Topo Sheet Key

This EDR Topo Map Report is based upon the following USGS topographic map sheets.

2012 Source Sheets

Fort Lauderdale South
2012
7.5-minute, 24000

North Miami
2012
7.5-minute, 24000

1994 Source Sheets

Fort Lauderdale South
1994
7.5-minute, 24000
Aerial Photo Revised 1994

North Miami
1994
7.5-minute, 24000
Aerial Photo Revised 1994

1983, 1988 Source Sheets

Fort Lauderdale South
1983
7.5-minute, 24000
Aerial Photo Revised 1980

North Miami
1988
7.5-minute, 24000
Aerial Photo Revised 1986

1972 Source Sheets

North Miami
1972
7.5-minute, 24000
Aerial Photo Revised 1972

Topo Sheet Key

This EDR Topo Map Report is based upon the following USGS topographic map sheets.

1969 Source Sheets

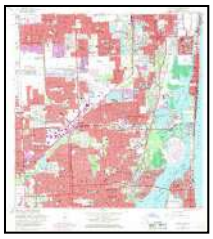

North Miami
1969
7.5-minute, 24000
Aerial Photo Revised 1969

1962 Source Sheets

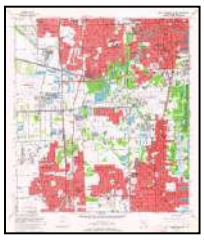

Fort Lauderdale South
1962
7.5-minute, 24000
Aerial Photo Revised 1961

North Miami
1962
7.5-minute, 24000
Aerial Photo Revised 1961

1950 Source Sheets

North Miami
1950
7.5-minute, 24000
Aerial Photo Revised 1945

1947, 1949 Source Sheets

North Miami
1947
7.5-minute, 24000
Aerial Photo Revised 1945

Fort Lauderdale South
1949
7.5-minute, 24000
Aerial Photo Revised 1945

Historical Topo Map

2012

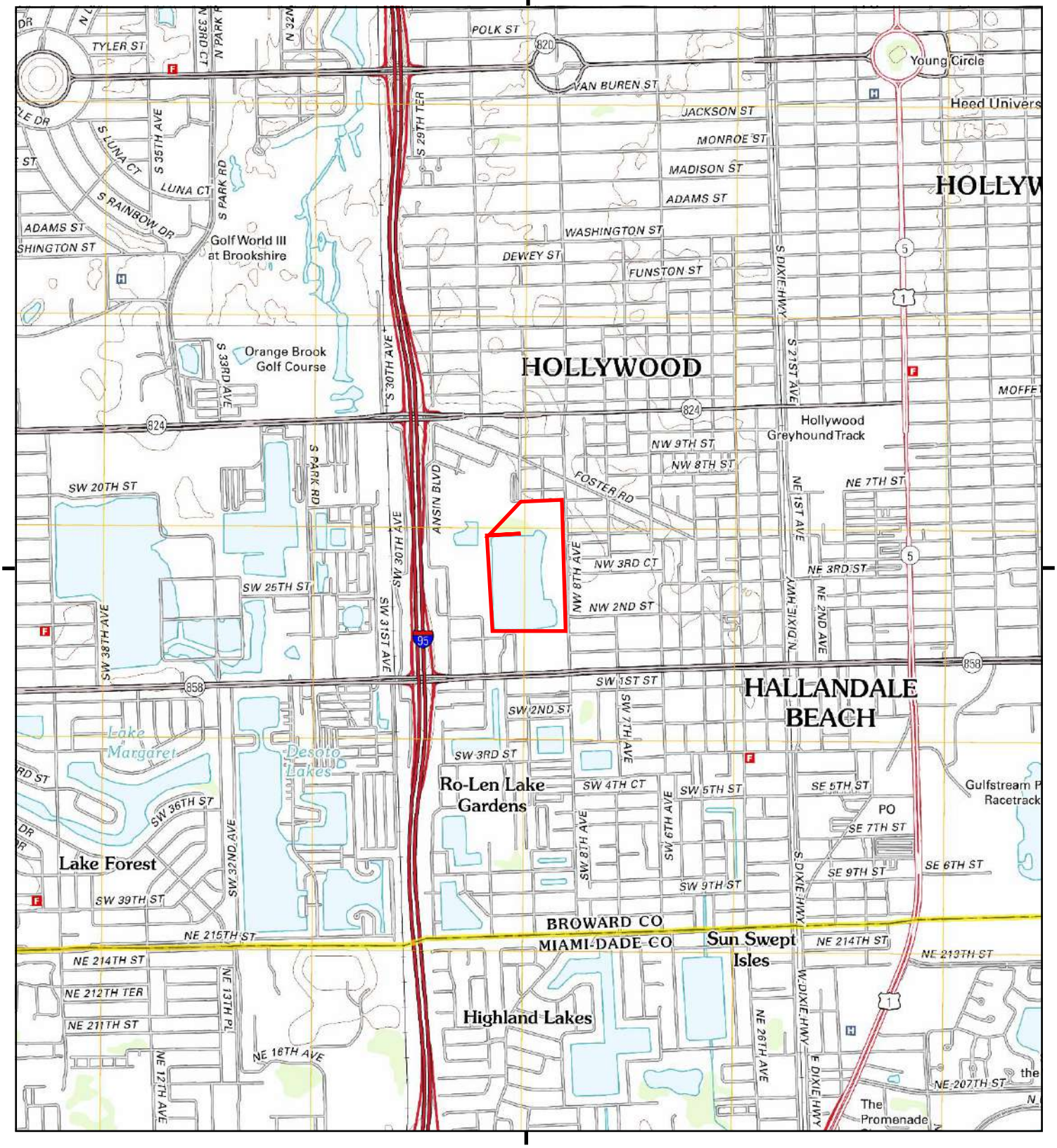

This report includes information from the following map sheet(s).

0 Miles 0.25 0.5 1 1.5

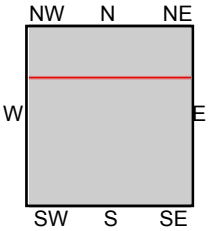

TP, North Miami, 2012, 7.5-minute
N, Fort Lauderdale South, 2012, 7.5-minute

SITE NAME: 514221010180
ADDRESS: NW 8 Avenue
Hallandale, FL 33009
CLIENT: Kimberly Anne Brown &Assoc.Inc

N

Historical Topo Map

1994

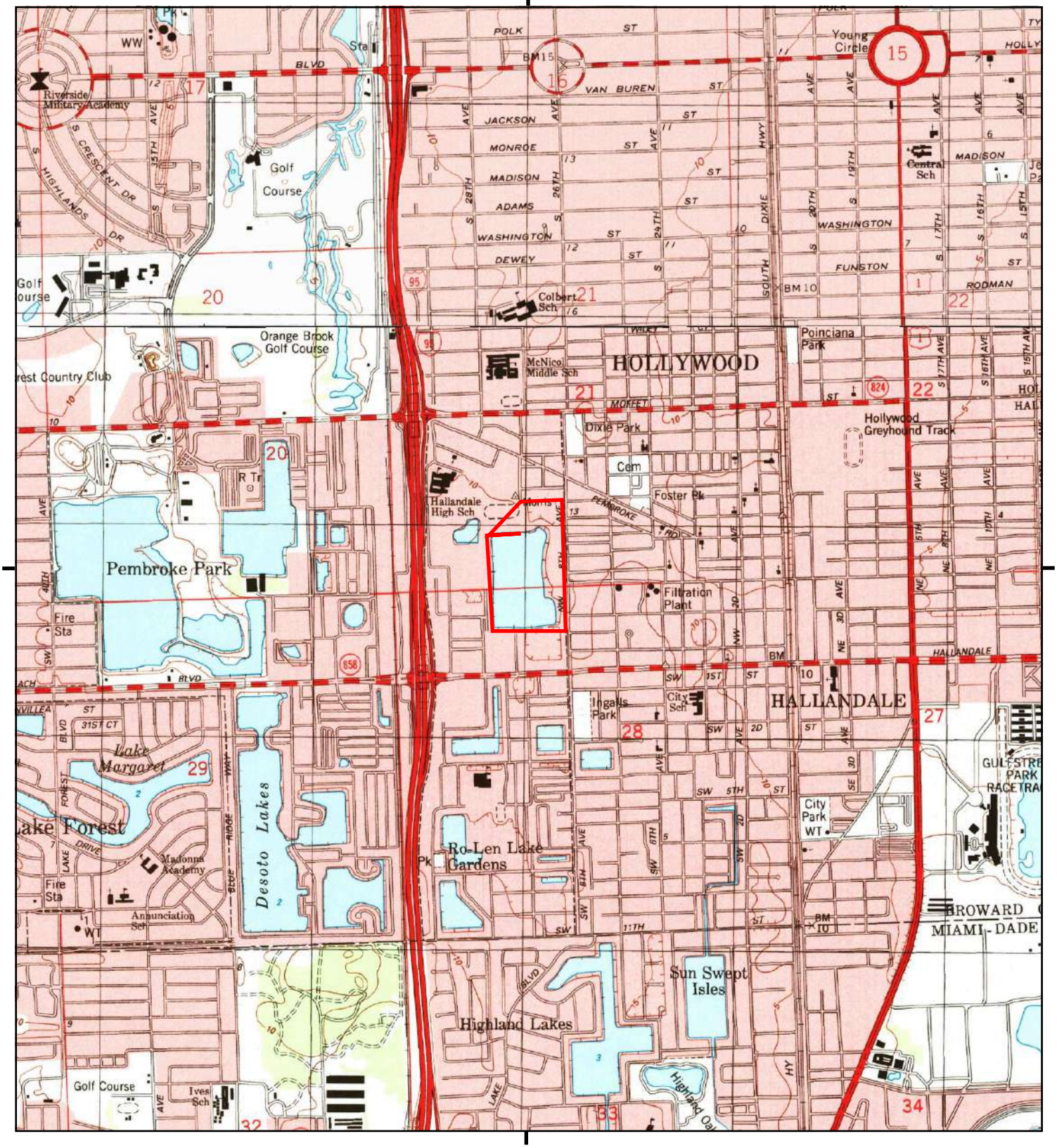

This report includes information from the following map sheet(s).

0 Miles 0.25 0.5 1 1.5

NW N NE
W E
SW S SE

TP, North Miami, 1994, 7.5-minute
N, Fort Lauderdale South, 1994, 7.5-minute

SITE NAME: 514221010180
ADDRESS: NW 8 Avenue
Hallandale, FL 33009
CLIENT: Kimberly Anne Brown &Assoc.Inc

N

Historical Topo Map

1983, 1988

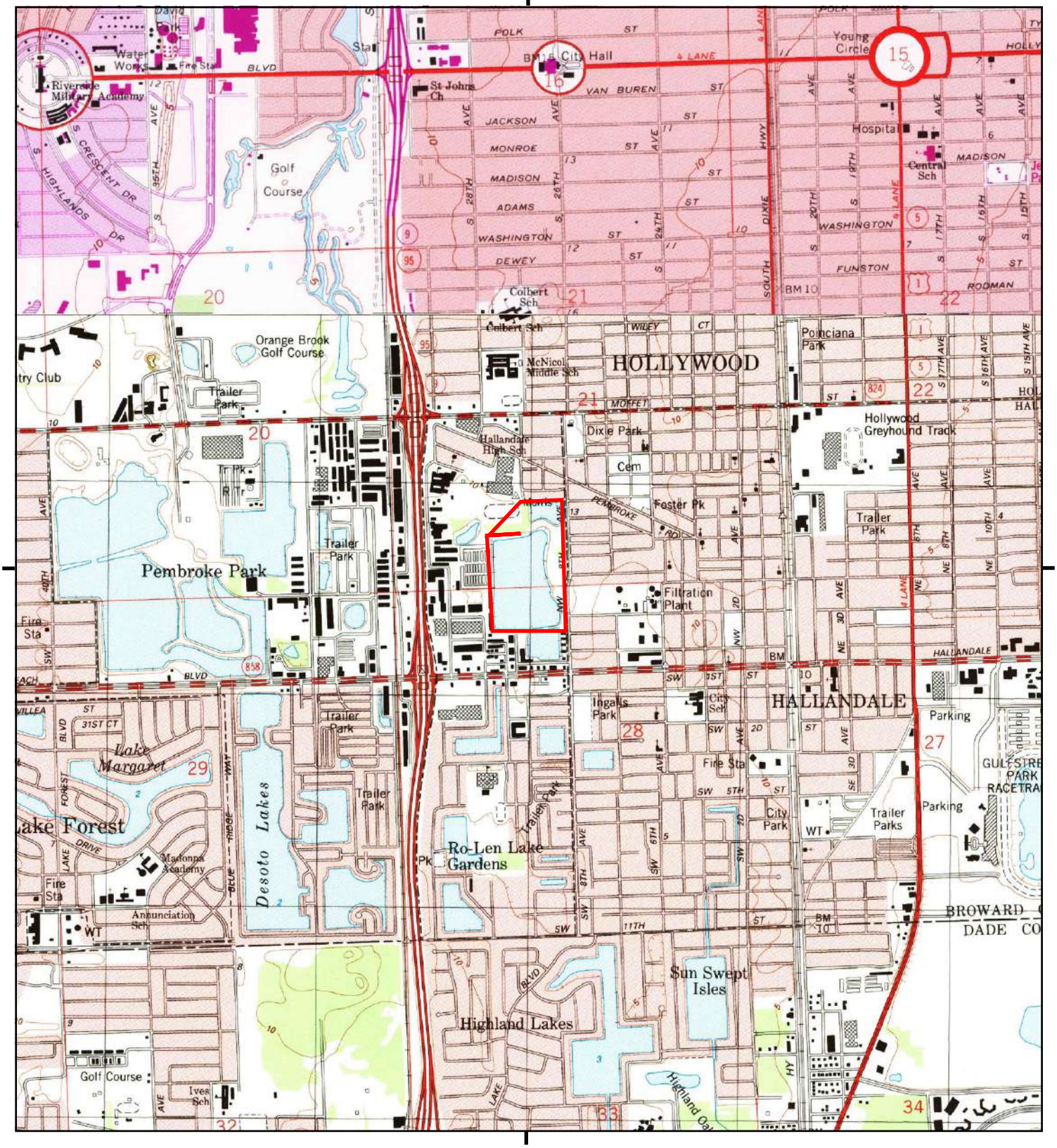

This report includes information from the following map sheet(s).

0 Miles 0.25 0.5 1 1.5

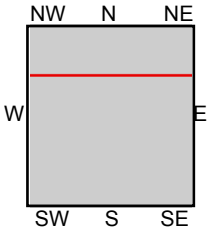

TP, North Miami, 1988, 7.5-minute
N, Fort Lauderdale South, 1983, 7.5-minute

SITE NAME: 514221010180
ADDRESS: NW 8 Avenue
Hallandale, FL 33009
CLIENT: Kimberly Anne Brown &Assoc.Inc

N

Historical Topo Map

1972

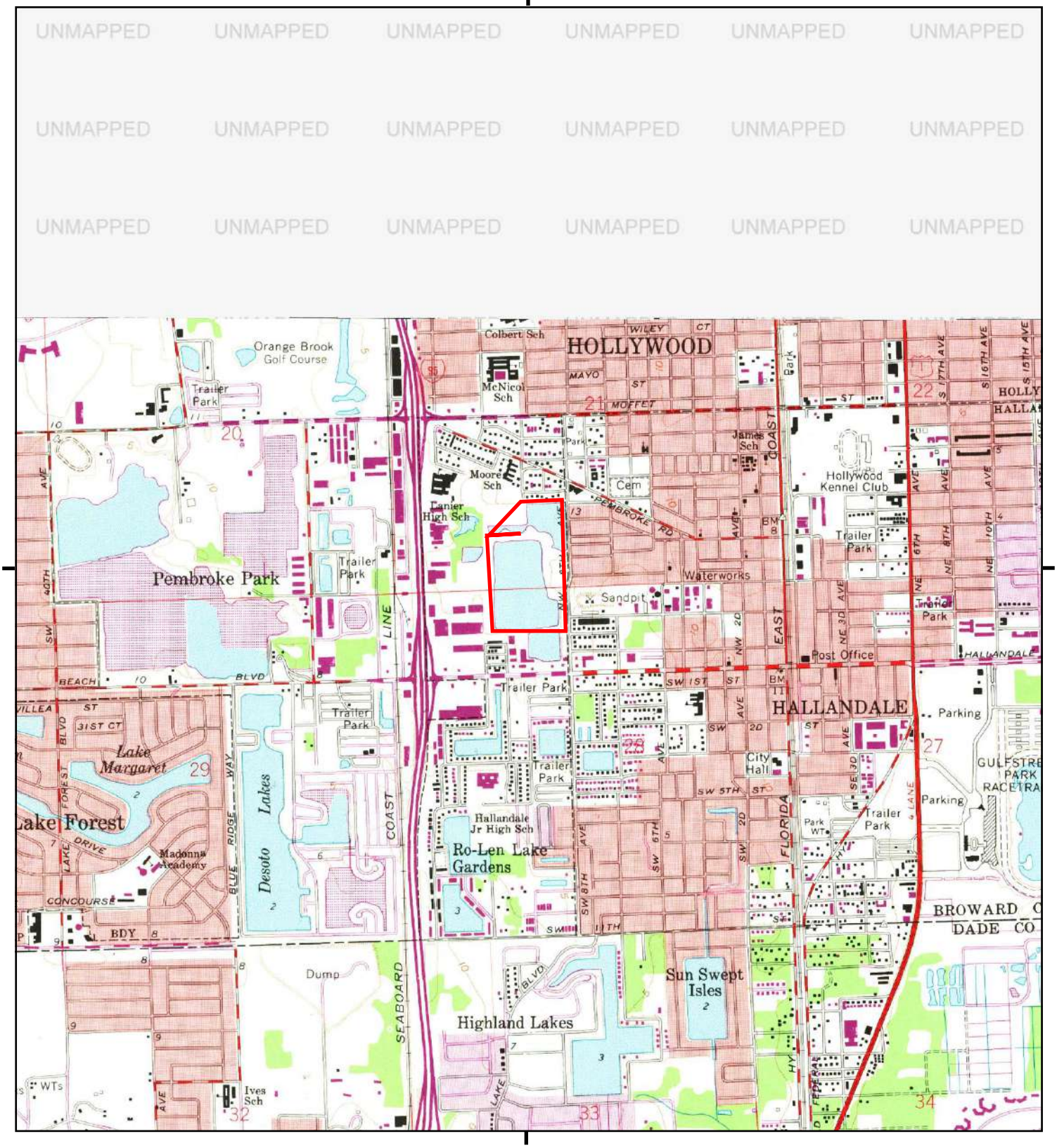

This report includes information from the following map sheet(s).

0 Miles 0.25 0.5 1 1.5

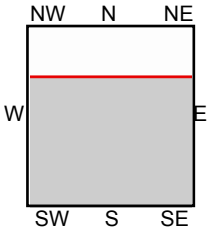

TP, North Miami, 1972, 7.5-minute

SITE NAME: 514221010180
ADDRESS: NW 8 Avenue
Hallandale, FL 33009
CLIENT: Kimberly Anne Brown &Assoc.Inc

N

Historical Topo Map

1969

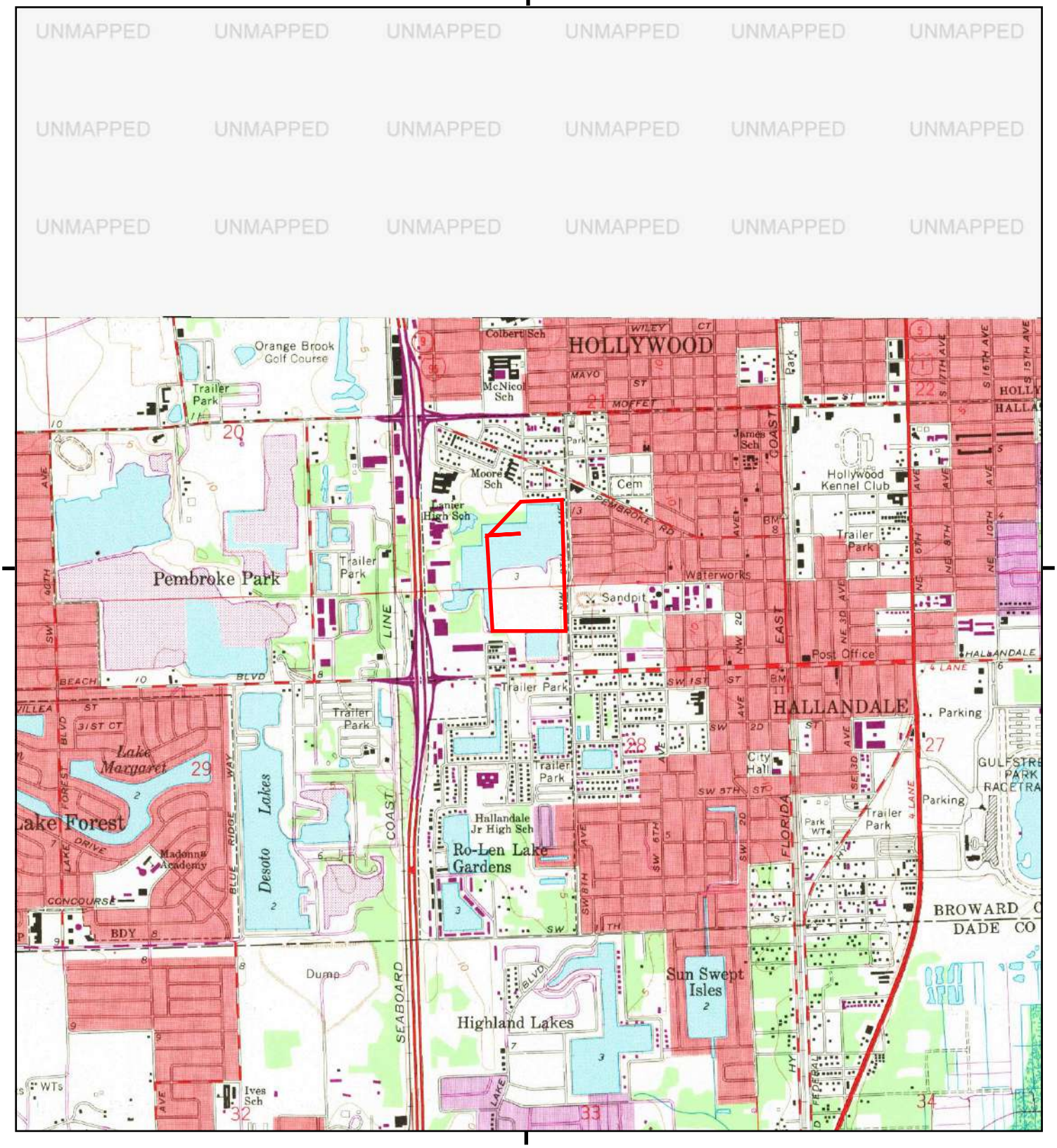

This report includes information from the following map sheet(s).

0 Miles 0.25 0.5 1 1.5

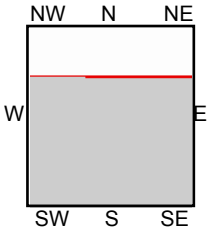

TP, North Miami, 1969, 7.5-minute

SITE NAME: 514221010180
ADDRESS: NW 8 Avenue
Hallandale, FL 33009
CLIENT: Kimberly Anne Brown &Assoc.Inc

N

Historical Topo Map

1962

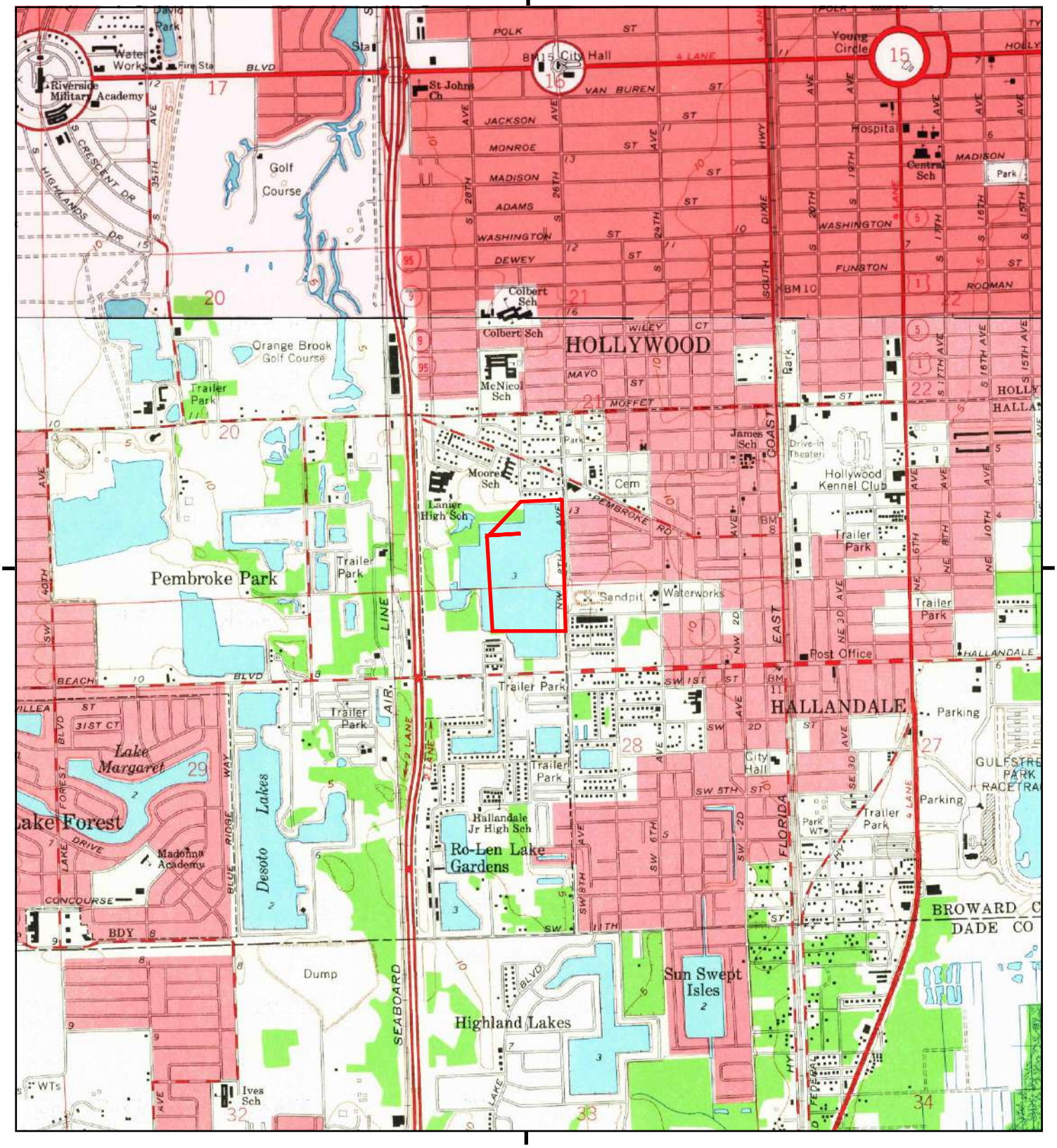

This report includes information from the following map sheet(s).

0 Miles 0.25 0.5 1 1.5

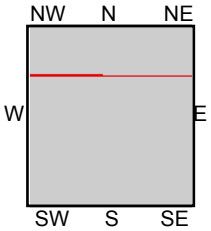

TP, North Miami, 1962, 7.5-minute
N, Fort Lauderdale South, 1962, 7.5-minute

SITE NAME: 514221010180
ADDRESS: NW 8 Avenue
Hallandale, FL 33009
CLIENT: Kimberly Anne Brown &Assoc.Inc

N

Historical Topo Map

1950

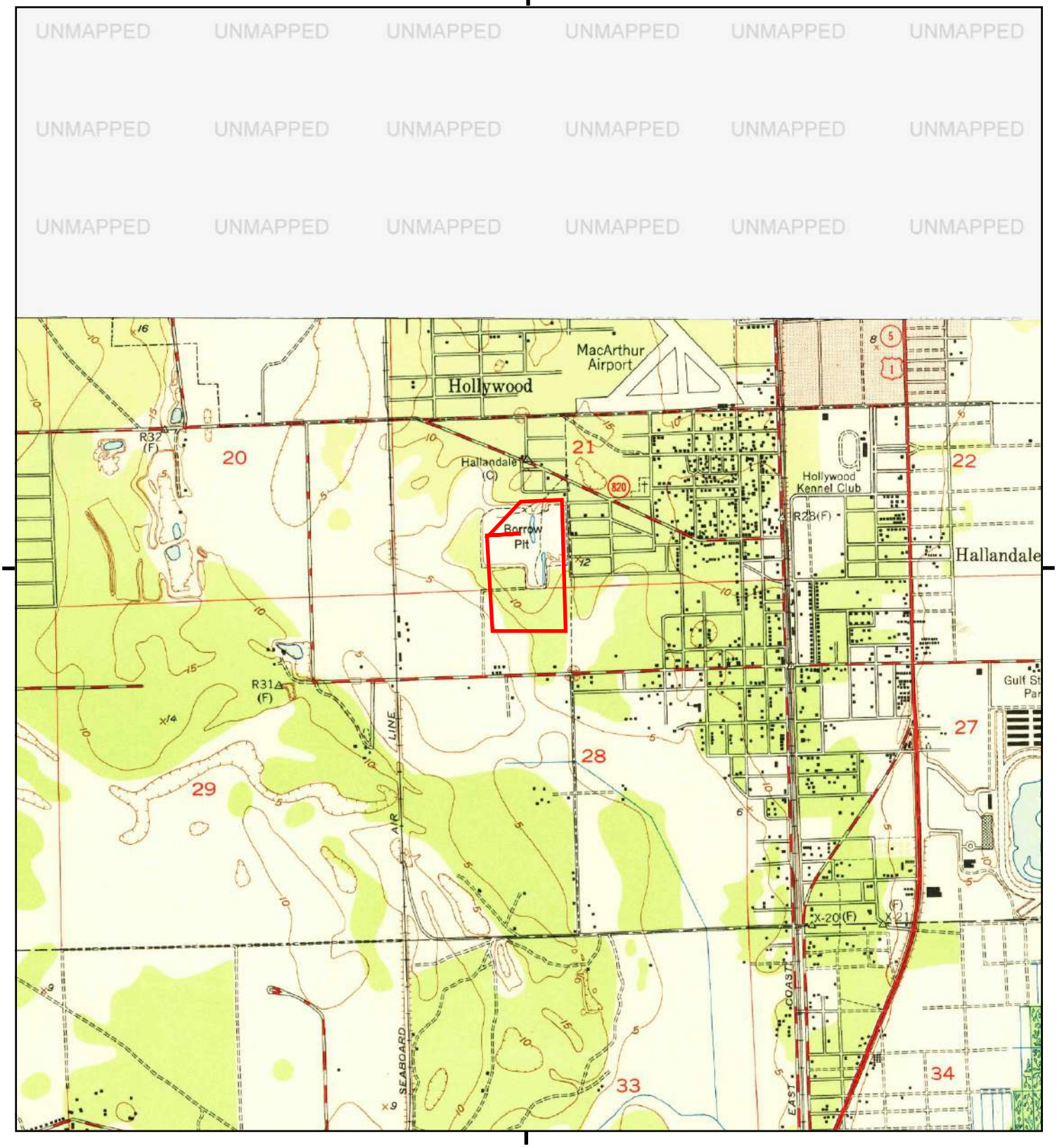

This report includes information from the following map sheet(s).

0 Miles 0.25 0.5 1 1.5

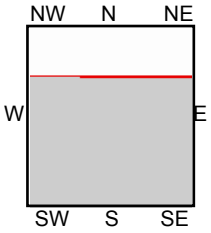

TP, North Miami, 1950, 7.5-minute

SITE NAME: 514221010180
ADDRESS: NW 8 Avenue
Hallandale, FL 33009
CLIENT: Kimberly Anne Brown &Assoc.Inc

N

Historical Topo Map

1947, 1949

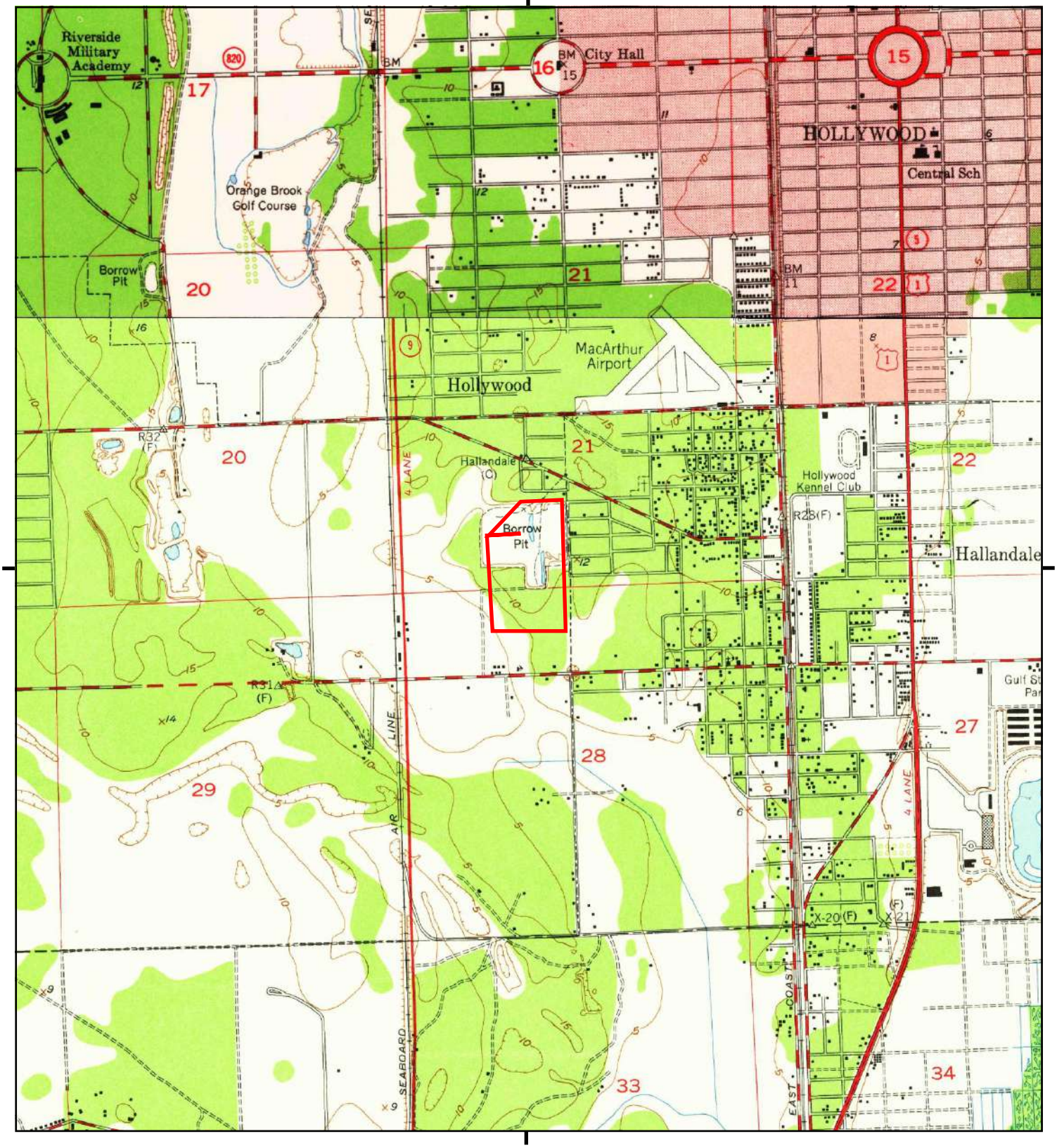

This report includes information from the following map sheet(s).

0 Miles 0.25 0.5 1 1.5

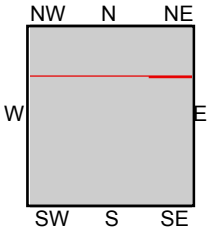

TP, North Miami, 1947, 7.5-minute
N, Fort Lauderdale South, 1949, 7.5-minute

SITE NAME: 514221010180
ADDRESS: NW 8 Avenue
Hallandale, FL 33009
CLIENT: Kimberly Anne Brown &Assoc.Inc

N

514221010180
NW 8 Avenue
Hallandale, FL 33009

Inquiry Number: 5218114.8
March 13, 2018

EDR Building Permit Report

Target Property and Adjoining Properties

Environmental Data Resources Inc

6 Armstrong Road
Shelton, CT 06484
800.352.0050
www.edrnet.com

TABLE OF CONTENTS

SECTION

About This Report

Executive Summary

Findings

Glossary

Thank you for your business.
Please contact EDR at 1-800-352-0050
with any questions or comments.

Disclaimer - Copyright and Trademark Notice

This Report contains certain information obtained from a variety of public and other sources reasonably available to Environmental Data Resources, Inc. It cannot be concluded from this Report that coverage information for the target and surrounding properties does not exist from other sources. **NO WARRANTY EXPRESSED OR IMPLIED, IS MADE WHATSOEVER IN CONNECTION WITH THIS REPORT. ENVIRONMENTAL DATA RESOURCES, INC. SPECIFICALLY DISCLAIMS THE MAKING OF ANY SUCH WARRANTIES, INCLUDING WITHOUT LIMITATION, MERCHANTABILITY OR FITNESS FOR A PARTICULAR USE OR PURPOSE. ALL RISK IS ASSUMED BY THE USER. IN NO EVENT SHALL ENVIRONMENTAL DATA RESOURCES, INC. BE LIABLE TO ANYONE, WHETHER ARISING OUT OF ERRORS OR OMISSIONS, NEGLIGENCE, ACCIDENT OR ANY OTHER CAUSE, FOR ANY LOSS OR DAMAGE, INCLUDING, WITHOUT LIMITATION, SPECIAL, INCIDENTAL, CONSEQUENTIAL, OR EXEMPLARY DAMAGES. ANY LIABILITY ON THE PART OF ENVIRONMENTAL DATA RESOURCES, INC. IS STRICTLY LIMITED TO A REFUND OF THE AMOUNT PAID FOR THIS REPORT.** Purchaser accepts this Report "AS IS". Any analyses, estimates, ratings, environmental risk levels or risk codes provided in this Report are provided for illustrative purposes only, and are not intended to provide, nor should they be interpreted as providing any facts regarding, or prediction orforecast of, any environmental risk for any property. Only a Phase I Environmental Site Assessment performed by an environmental professional can provide information regarding the environmental risk for any property. Additionally, the information provided in this Report is not to be construed as legal advice.

Copyright 2017 by Environmental Data Resources, Inc. All rights reserved. Reproduction in any media or format, in whole or in part, of any report or map of Environmental Data Resources, Inc. or its affiliates is prohibited without prior written permission.

EDR and its logos (including Sanborn and Sanborn Map) are trademarks of Environmental Data Resources, Inc. or its affiliates. All other trademarks used herein are the property of their respective owners.

EDR BUILDING PERMIT REPORT

About This Report

The EDR Building Permit Report provides a practical and efficient method to search building department records for indications of environmental conditions. Generated via a search of municipal building permit records gathered from more than 1,600 cities nationwide, this report will assist you in meeting the search requirements of EPA's Standards and Practices for All Appropriate Inquiries (40 CFR Part 312), the ASTM Standard Practice for Environmental Site Assessments (E 1527-13), or custom requirements developed for the evaluation of environmental risk associated with a parcel of real estate.

Building permit data can be used to identify current and/or former operations and structures/features of environmental concern. The data can provide information on a target property and adjoining properties such as the presence of underground storage tanks, pump islands, sumps, drywells, etc., as well as information regarding water, sewer, natural gas, electrical connection dates, and current/former septic tanks.

ASTM and EPA Requirements

ASTM E 1527-13 lists building department records as a "standard historical source," as detailed in § 8.3.4.7: "Building Department Records - The term building department records means those records of the local government in which the property is located indicating permission of the local government to construct, alter, or demolish improvements on the property." ASTM also states that "Uses in the area surrounding the property shall be identified in the report, but this task is required only to the extent that this information is revealed in the course of researching the property itself."

EPA's Standards and Practices for All Appropriate Inquires (AAI) states: "§312.24: Reviews of historical sources of information. (a) Historical documents and records must be reviewed for the purposes of achieving the objectives and performance factors of §312.20(e) and (f). Historical documents and records may include, but are not limited to, aerial photographs, fire insurance maps, building department records, chain of title documents, and land use records."

Methodology

EDR has developed the EDR Building Permit Report through our partnership with BuildFax, the nation's largest repository of building department records. BuildFax collects, updates, and manages building department records from local municipal governments. The database now includes 30 million permits, on more than 10 million properties across 1,600 cities in the United States.

The EDR Building Permit Report comprises local municipal building permit records, gathered directly from local jurisdictions, including both target property and adjoining properties. Years of coverage vary by municipality. Data reported includes (where available): date of permit, permit type, permit number, status, valuation, contractor company, contractor name, and description.

Incoming permit data is checked at seven stages in a regimented quality control process, from initial data source interview, to data preparation, through final auditing. To ensure the building department is accurate, each of the seven quality control stages contains, on average, 15 additional quality checks, resulting in a process of approximately 105 quality control "touch points."

For more information about the EDR Building Permit Report, please contact your EDR Account Executive at (800) 352-0050.

EDR® Environmental Data Resources Inc

BUILD FAX PROPERTY HISTORY

EXECUTIVE SUMMARY: SEARCH DOCUMENTATION

A search of building department records was conducted by Environmental Data Resources, Inc (EDR) on behalf of Kimberly Anne Brown &Assoc.Inc on Mar 13, 2018.

TARGET PROPERTY

NW 8 Avenue
Hallandale, FL 33009

SEARCH METHODS

EDR searches available lists for both the Target Property and Surrounding Properties.

RESEARCH SUMMARY

Building permits identified: **YES**

The following research sources were consulted in the preparation of this report. An "X" indicates where information was identified in the source and provided in this report.

Hallandale Beach

Year	*Source*	*TP*	*Adjoining*
2018	The City of Hallandale Beach, Building Division		
2017	The City of Hallandale Beach, Building Division		
2016	The City of Hallandale Beach, Building Division		X
2015	The City of Hallandale Beach, Building Division		X
2014	The City of Hallandale Beach, Building Division		X
2013	The City of Hallandale Beach, Building Division		X
2012	The City of Hallandale Beach, Building Division		X
2011	The City of Hallandale Beach, Building Division		X
2010	The City of Hallandale Beach, Building Division		X
2009	The City of Hallandale Beach, Building Division		X
2008	The City of Hallandale Beach, Building Division		X
2007	The City of Hallandale Beach, Building Division		X
2006	The City of Hallandale Beach, Building Division		X
2005	The City of Hallandale Beach, Building Division		X
2004	The City of Hallandale Beach, Building Division		X
2003	The City of Hallandale Beach, Building Division		X
2002	The City of Hallandale Beach, Building Division		X
2001	The City of Hallandale Beach, Building Division		X
2000	The City of Hallandale Beach, Building Division		X
1999	The City of Hallandale Beach, Building Division		X
1998	The City of Hallandale Beach, Building Division		X
1997	The City of Hallandale Beach, Building Division		
1996	The City of Hallandale Beach, Building Division		X
1995	The City of Hallandale Beach, Building Division		X
1994	The City of Hallandale Beach, Building Division		X
1993	The City of Hallandale Beach, Building Division		X
1992	The City of Hallandale Beach, Building Division		
1991	The City of Hallandale Beach, Building Division		

BUILDING DEPARTMENT RECORDS SEARCHED

Name: Hallandale Beach
Years: 1991-2018
Source: The City of Hallandale Beach, Building Division, HALLANDALE, FL
Phone: (954) 457-1382

Name: Broward County Unincorporated Area
Years: 2011-2018
Source: Broward County, Permitting, Licensing and Consumer Protection Division, FORT LAUDERDALE,
Phone: (954) 765-4400

TARGET PROPERTY FINDINGS

TARGET PROPERTY DETAIL

NW 8 Avenue
Hallandale, FL 33009

No Permits Found

ADJOINING PROPERTY FINDINGS

ADJOINING PROPERTY DETAIL

The following Adjoining Property addresses were researched for this report. Detailed findings are provided for each address.

NW 3RD CT

745 NW 3RD CT

Date:	**1/2/2007**
Permit Type:	**BDER**
Description:	**ALARM, BURGLAR OR FIRE**
Permit Description:	**ELECTRICAL PERMIT, RESIDENTIAL**
Work Class:	
Proposed Use:	BURGLAR ALARM
Permit Number:	07-00000450
Status:	
Valuation:	$303.00
Contractor Company:	
Contractor Name:	ADT SECURITY SERVICES (D)

Date:	**7/25/2003**
Permit Type:	**BDBR**
Description:	**RESIDENTIAL, BUILDING OTHER**
Permit Description:	**BUILDING PERMIT, RESIDENTIAL**
Work Class:	
Proposed Use:	SLAB
Permit Number:	03-00002042
Status:	
Valuation:	$450.00
Contractor Company:	
Contractor Name:	JO-C BUILDERS INC

ADJOINING PROPERTY FINDINGS

Date: **3/17/2003**
Permit Type: **BDBR**
Description: **FENCE**

Permit Description: **BUILDING PERMIT, RESIDENTIAL**
Work Class:
Proposed Use: FENCE
Permit Number: 03-00001146
Status:
Valuation: $550.00
Contractor Company:
Contractor Name:

Date: **10/16/2002**
Permit Type: **BDBR**
Description: **RESIDENTIAL NEW, SINGLE FAMILY**

Permit Description: **BUILDING PERMIT, RESIDENTIAL**
Work Class:
Proposed Use: NEW S/F/H
Permit Number: 02-00002035
Status:
Valuation: $72,100.00
Contractor Company:
Contractor Name: JO-C BUILDERS INC

Date: **10/16/2002**
Permit Type: **BDER**
Description: **RESIDENTIAL NEW, SINGLE FAMILY**

Permit Description: **ELECTRICAL PERMIT, RESIDENTIAL**
Work Class:
Proposed Use: NEW S/F/H
Permit Number: 02-00002035
Status:
Valuation: $72,100.00
Contractor Company:
Contractor Name: JO-C BUILDERS INC

ADJOINING PROPERTY FINDINGS

Date: **10/16/2002**
Permit Type: **BDMR**
Description: **RESIDENTIAL NEW, SINGLE FAMILY**

Permit Description: **MECHANICAL-A/C, RESIDENTIAL**
Work Class:
Proposed Use: NEW S/F/H
Permit Number: 02-00002035
Status:
Valuation: $72,100.00
Contractor Company:
Contractor Name: JO-C BUILDERS INC

Date: **10/16/2002**
Permit Type: **BDPR**
Description: **RESIDENTIAL NEW, SINGLE FAMILY**

Permit Description: **PLUMBING & GAS, RESIDENTIAL**
Work Class:
Proposed Use: NEW S/F/H
Permit Number: 02-00002035
Status:
Valuation: $72,100.00
Contractor Company:
Contractor Name: JO-C BUILDERS INC

Date: **10/16/2002**
Permit Type: **BDRR**
Description: **RESIDENTIAL NEW, SINGLE FAMILY**

Permit Description: **ROOFING PERMIT, RESIDENTIAL**
Work Class:
Proposed Use: NEW S/F/H
Permit Number: 02-00002035
Status:
Valuation: $72,100.00
Contractor Company:
Contractor Name: JO-C BUILDERS INC

ADJOINING PROPERTY FINDINGS

748 NW 3RD CT

Date:	**9/13/2001**
Permit Type:	**BDRR**
Description:	**ROOFING, RESIDENTIAL**
Permit Description:	**ROOFING PERMIT, RESIDENTIAL**
Work Class:	
Proposed Use:	REROOF
Permit Number:	01-00002246
Status:	
Valuation:	$3,800.00
Contractor Company:	
Contractor Name:	FLOOKER ROOFING INC

Date:	**7/18/2001**
Permit Type:	**BDBR**
Description:	**FENCE**
Permit Description:	**BUILDING PERMIT, RESIDENTIAL**
Work Class:	
Proposed Use:	CHAIN LINK FENCE
Permit Number:	01-00001882
Status:	
Valuation:	$425.00
Contractor Company:	
Contractor Name:	

Date:	**6/26/2001**
Permit Type:	**BDBR**
Description:	**DRIVEWAYS**
Permit Description:	**BUILDING PERMIT, RESIDENTIAL**
Work Class:	
Proposed Use:	DRIVEWAY
Permit Number:	01-00001713
Status:	
Valuation:	$2,600.00
Contractor Company:	
Contractor Name:	

ADJOINING PROPERTY FINDINGS

749 NW 3RD CT

Date: **10/12/2012**
Permit Type: **NBRS**
Description:

Permit Description: **NEW BUILDING RES**
Work Class: RESIDENTIAL, ALTERATIONS '08
Proposed Use:
Permit Number: 13-00000108
Status: PLAN CHECK
Valuation: $11,000.00
Contractor Company:
Contractor Name:

Date: **10/12/2012**
Permit Type: **NELR**
Description:

Permit Description: **NEW ELECTRICAL RES**
Work Class: RESIDENTIAL, ALTERATIONS '08
Proposed Use:
Permit Number: 13-00000108
Status: PLAN CHECK
Valuation: $2,300.00
Contractor Company:
Contractor Name:

Date: **10/12/2012**
Permit Type: **NPMR**
Description:

Permit Description: **MECHANICAL PERMIT RESIDENTIAL**
Work Class: RESIDENTIAL, ALTERATIONS '08
Proposed Use:
Permit Number: 13-00000108
Status: PLAN CHECK
Valuation: $1,400.00
Contractor Company:
Contractor Name:

ADJOINING PROPERTY FINDINGS

Date: **10/12/2012**
Permit Type: **NPPR**
Description:

Permit Description: **NEW PLUMBING RES**
Work Class: RESIDENTIAL, ALTERATIONS '08
Proposed Use:
Permit Number: 13-00000108
Status: PLAN CHECK
Valuation: $2,100.00
Contractor Company:
Contractor Name:

Date: **1/6/2006**
Permit Type: **BDRR**
Description: **ROOFING, RESIDENTIAL**

Permit Description: **ROOFING PERMIT, RESIDENTIAL**
Work Class:
Proposed Use: REROOF
Permit Number: 06-00000567
Status:
Valuation: $7,800.00
Contractor Company:
Contractor Name: AFFORDABLE ROOFTEC,INC

Date: **2/24/1994**
Permit Type: **BDEC**
Description: **ELECTRICAL**

Permit Description: **ELECTRICAL PERMIT, COMMERCIAL**
Work Class:
Proposed Use: S/F/H
Permit Number: 94-00001168
Status:
Valuation: $1,400.00
Contractor Company:
Contractor Name: G T & MC ELECTRIC INC

ADJOINING PROPERTY FINDINGS

752 NW 3RD CT

Date:	**6/2/1998**
Permit Type:	**BDDR**
Description:	**DRIVEWAYS**
Permit Description:	**DRIVEWAY, RESIDENTIAL**
Work Class:	
Proposed Use:	
Permit Number:	98-00001641
Status:	
Valuation:	$900.00
Contractor Company:	
Contractor Name:	

Date:	**2/20/1998**
Permit Type:	**BDPR**
Description:	**PLUMBING & GAS**
Permit Description:	**PLUMBING & GAS, RESIDENTIAL**
Work Class:	
Proposed Use:	
Permit Number:	98-00000942
Status:	
Valuation:	$200.00
Contractor Company:	
Contractor Name:	

ADJOINING PROPERTY FINDINGS

753 NW 3RD CT

Date:	**8/2/2007**
Permit Type:	**NBDR**
Description:	**WINDOW/DOORS**
Permit Description:	**NEW BUILDING PERMIT RES**
Work Class:	
Proposed Use:	7 WINDOWS /7 SHUTTERS / E.COAST HOME BUY
Permit Number:	07-00001970
Status:	
Valuation:	$1,800.00
Contractor Company:	
Contractor Name:	JACOBS LADDER CONSTRUCTION INC

Date:	**1/29/2007**
Permit Type:	**BDDR**
Description:	**DRIVEWAYS**
Permit Description:	**DRIVEWAY, RESIDENTIAL**
Work Class:	
Proposed Use:	CONCRETE DRIVEWAY
Permit Number:	07-00000633
Status:	
Valuation:	$5,000.00
Contractor Company:	
Contractor Name:	

Date:	**2/24/2000**
Permit Type:	**BDPR**
Description:	**PLUMBING & GAS**
Permit Description:	**PLUMBING & GAS, RESIDENTIAL**
Work Class:	
Proposed Use:	WATER HEATER
Permit Number:	00-00000767
Status:	
Valuation:	$1.00
Contractor Company:	
Contractor Name:	I-95 PLUMBING INC

ADJOINING PROPERTY FINDINGS

756 NW 3RD CT

Date:	**10/1/2007**
Permit Type:	**NBDR**
Description:	**DEMO, ALL OTHER BLDGS & STRUCTURES**
Permit Description:	**NEW BUILDING PERMIT RES**
Work Class:	
Proposed Use:	DEMO OF SHED
Permit Number:	07-00002402
Status:	
Valuation:	$600.00
Contractor Company:	
Contractor Name:	

Date:	**1/10/2006**
Permit Type:	**BDRR**
Description:	**ROOFING, RESIDENTIAL**
Permit Description:	**ROOFING PERMIT, RESIDENTIAL**
Work Class:	
Proposed Use:	REROOF
Permit Number:	06-00000587
Status:	
Valuation:	$2,600.00
Contractor Company:	
Contractor Name:	NAG CONSTRUCTION

Date:	**8/11/2005**
Permit Type:	**BDMR**
Description:	**MECHANICAL & A/C**
Permit Description:	**MECHANICAL-A/C, RESIDENTIAL**
Work Class:	
Proposed Use:	NEW A/C
Permit Number:	05-00002490
Status:	
Valuation:	$2,250.00
Contractor Company:	
Contractor Name:	ALANIS AIR COND & HEATING INC

ADJOINING PROPERTY FINDINGS

Date: **6/27/2003**
Permit Type: **BDPR**
Description: **PLUMBING & GAS**

Permit Description: **PLUMBING & GAS, RESIDENTIAL**
Work Class:
Proposed Use: WATER METER HOOK-UP
Permit Number: 03-00001870
Status:
Valuation: $900.00
Contractor Company:
Contractor Name: JAMES PLUMBING INC

757 NW 3RD CT

Date: **10/10/2002**
Permit Type: **BDBR**
Description: **RESIDENTIAL NEW, SINGLE FAMILY**

Permit Description: **BUILDING PERMIT, RESIDENTIAL**
Work Class:
Proposed Use: NEW S/F/H
Permit Number: 02-00001907
Status:
Valuation: $52,400.00
Contractor Company:
Contractor Name: LAMB CONSTRUCTION INC.(BLDG)

Date: **10/10/2002**
Permit Type: **BDER**
Description: **RESIDENTIAL NEW, SINGLE FAMILY**

Permit Description: **ELECTRICAL PERMIT, RESIDENTIAL**
Work Class:
Proposed Use: NEW S/F/H
Permit Number: 02-00001907
Status:
Valuation: $52,400.00
Contractor Company:
Contractor Name: LAMB CONSTRUCTION INC.(BLDG)

ADJOINING PROPERTY FINDINGS

Date: **10/10/2002**
Permit Type: **BDMR**
Description: **RESIDENTIAL NEW, SINGLE FAMILY**

Permit Description: **MECHANICAL-A/C, RESIDENTIAL**
Work Class:
Proposed Use: NEW S/F/H
Permit Number: 02-00001907
Status:
Valuation: $52,400.00
Contractor Company:
Contractor Name: LAMB CONSTRUCTION INC.(BLDG)

Date: **10/10/2002**
Permit Type: **BDPR**
Description: **RESIDENTIAL NEW, SINGLE FAMILY**

Permit Description: **PLUMBING & GAS, RESIDENTIAL**
Work Class:
Proposed Use: NEW S/F/H
Permit Number: 02-00001907
Status:
Valuation: $52,400.00
Contractor Company:
Contractor Name: LAMB CONSTRUCTION INC.(BLDG)

Date: **10/10/2002**
Permit Type: **BDRR**
Description: **RESIDENTIAL NEW, SINGLE FAMILY**

Permit Description: **ROOFING PERMIT, RESIDENTIAL**
Work Class:
Proposed Use: NEW S/F/H
Permit Number: 02-00001907
Status:
Valuation: $52,400.00
Contractor Company:
Contractor Name: LAMB CONSTRUCTION INC.(BLDG)

ADJOINING PROPERTY FINDINGS

Date:	**2/8/2002**
Permit Type:	**BDBR**
Description:	**DEMOLITION, SINGLE FAMILY UNIT**
Permit Description:	**BUILDING PERMIT, RESIDENTIAL**
Work Class:	
Proposed Use:	
Permit Number:	02-00000794
Status:	
Valuation:	$2,300.00
Contractor Company:	
Contractor Name:	RICK HAMANN & SON DEMOLITION

Date:	**2/8/2002**
Permit Type:	**BDPR**
Description:	**DEMOLITION, SINGLE FAMILY UNIT**
Permit Description:	**PLUMBING & GAS, RESIDENTIAL**
Work Class:	
Proposed Use:	
Permit Number:	02-00000794
Status:	
Valuation:	$2,300.00
Contractor Company:	
Contractor Name:	RICK HAMANN & SON DEMOLITION

ADJOINING PROPERTY FINDINGS

NW 4TH ST

745 NW 4TH ST

Date:	**12/9/2015**
Permit Type:	
Description:	**SHINGLE REROOF**
Permit Description:	**Building Roofing**
Work Class:	Shingle
Proposed Use:	
Permit Number:	BRFG-16-01150
Status:	Finaled
Valuation:	$0.00
Contractor Company:	
Contractor Name:	SUN LIFE ROOFING CORP

748 NW 4TH ST

Date:	**9/4/2007**
Permit Type:	**NBDR**
Description:	**SHED, RESIDENTIAL**
Permit Description:	**NEW BUILDING PERMIT RES**
Work Class:	
Proposed Use:	NEW SHED
Permit Number:	07-00002312
Status:	
Valuation:	$439.00
Contractor Company:	
Contractor Name:	

ADJOINING PROPERTY FINDINGS

Date: **1/10/2007**
Permit Type: **BDBR**
Description: **SHUTTERS**

Permit Description: **BUILDING PERMIT, RESIDENTIAL**
Work Class:
Proposed Use: WINDOWS & SHUTTERS
Permit Number: 07-00000443
Status:
Valuation: $7,365.00
Contractor Company:
Contractor Name: SEARS HOME IMPROVEMENT (ALFRED

Date: **6/18/1996**
Permit Type: **BDBR**
Description: **BUILDING, SPECIALTY**

Permit Description: **BUILDING PERMIT, RESIDENTIAL**
Work Class:
Proposed Use:
Permit Number: 96-00001971
Status:
Valuation: $5,452.00
Contractor Company:
Contractor Name: SEARS TEXTURED COATING & SIDIN

749 NW 4TH ST

Date: **7/20/2010**
Permit Type: **NBOR**
Description: **demolition**

Permit Description: **NEW BUILDING OTHER RES '08**
Work Class: DEMO, ALL OTHER BLDS & STRUC '08
Proposed Use:
Permit Number: 10-00002119
Status:
Valuation: $3,145.00
Contractor Company:
Contractor Name:

ADJOINING PROPERTY FINDINGS

Date: **7/20/2010**
Permit Type: **NPPR**
Description: **demolition**

Permit Description: **NEW PLUMBING RES '08**
Work Class: DEMO, ALL OTHER BLDS & STRUC '08
Proposed Use:
Permit Number: 10-00002119
Status:
Valuation: $150.00
Contractor Company:
Contractor Name:

Date: **3/10/2009**
Permit Type: **NBRS**
Description: **REPAIR FOR FIRE DAMAGE TO STRUCTURE**

Permit Description: **NEW BUILDING RES '08**
Work Class: RESIDENTIAL, ALTERATIONS '08
Proposed Use:
Permit Number: 09-00000916
Status:
Valuation: $92,600.00
Contractor Company:
Contractor Name:

Date: **3/10/2009**
Permit Type: **NELR**
Description: **REPAIR FOR FIRE DAMAGE TO STRUCTURE**

Permit Description: **NEW ELECTRICAL RES '08**
Work Class: RESIDENTIAL, ALTERATIONS '08
Proposed Use:
Permit Number: 09-00000916
Status:
Valuation: $17,520.00
Contractor Company:
Contractor Name:

ADJOINING PROPERTY FINDINGS

Date: **12/29/2005**
Permit Type: **BDPR**
Description: **PLUMBING & GAS**

Permit Description: **PLUMBING & GAS, RESIDENTIAL**
Work Class:
Proposed Use: BATHROOM FIXTURES
Permit Number: 06-00000492
Status:
Valuation: $3,700.00
Contractor Company:
Contractor Name: T & C GOLDEN PLUMBING

752 NW 4TH ST

Date: **2/9/2004**
Permit Type: **BDBR**
Description: **FENCE**

Permit Description: **BUILDING PERMIT, RESIDENTIAL**
Work Class:
Proposed Use:
Permit Number: 04-00000532
Status:
Valuation: $3,700.00
Contractor Company:
Contractor Name:

Date: **4/20/2000**
Permit Type: **BDRR**
Description: **ROOFING, RESIDENTIAL**

Permit Description: **ROOFING PERMIT, RESIDENTIAL**
Work Class:
Proposed Use: REROOF
Permit Number: 00-00001133
Status:
Valuation: $1,000.00
Contractor Company:
Contractor Name:

ADJOINING PROPERTY FINDINGS

Date: **2/15/1996**
Permit Type: **BDER**
Description: **ELECTRICAL**

Permit Description: **ELECTRICAL PERMIT, RESIDENTIAL**
Work Class:
Proposed Use:
Permit Number: 96-00001032
Status:
Valuation: $400.00
Contractor Company:
Contractor Name:

Date: **2/14/1996**
Permit Type: **BDBR**
Description: **BUILDING, SPECIALTY**

Permit Description: **BUILDING PERMIT, RESIDENTIAL**
Work Class:
Proposed Use: DUPLEX
Permit Number: 96-00001017
Status:
Valuation: $9,000.00
Contractor Company:
Contractor Name:

Date: **2/14/1996**
Permit Type: **BDPR**
Description: **PLUMBING & GAS**

Permit Description: **PLUMBING & GAS, RESIDENTIAL**
Work Class:
Proposed Use: DUPLEX
Permit Number: 96-00001018
Status:
Valuation: $150.00
Contractor Company:
Contractor Name:

ADJOINING PROPERTY FINDINGS

753 NW 4TH ST

Date:	**2/24/2004**
Permit Type:	**BDER**
Description:	**MECHANICAL & A/C**
Permit Description:	**ELECTRICAL PERMIT, RESIDENTIAL**
Work Class:	
Proposed Use:	CHANGE OUT
Permit Number:	04-00000929
Status:	
Valuation:	$1,500.00
Contractor Company:	
Contractor Name:	A ALL WRIGHT A/C & ELECTRIC

Date:	**2/24/2004**
Permit Type:	**BDMR**
Description:	**MECHANICAL & A/C**
Permit Description:	**MECHANICAL-A/C, RESIDENTIAL**
Work Class:	
Proposed Use:	CHANGE OUT
Permit Number:	04-00000929
Status:	
Valuation:	$1,500.00
Contractor Company:	
Contractor Name:	A ALL WRIGHT A/C & ELECTRIC

Date:	**2/2/2004**
Permit Type:	**TREE**
Description:	**TREE, REMOVE/REPLACE/RELOCATE**
Permit Description:	**TREE REMOVAL**
Work Class:	
Proposed Use:	REMOVE & REPLACE
Permit Number:	04-00000713
Status:	
Valuation:	$0.00
Contractor Company:	
Contractor Name:	

ADJOINING PROPERTY FINDINGS

Date: **11/18/2003**
Permit Type: **BDBR**
Description: **RESIDENTIAL, ALTERATIONS**

Permit Description: **BUILDING PERMIT, RESIDENTIAL**
Work Class:
Proposed Use:
Permit Number: 04-00000226
Status:
Valuation: $3,400.00
Contractor Company:
Contractor Name: SPD CONSTRUCTION, INC.

756 NW 4TH ST

Date: **5/5/2011**
Permit Type: **NELR**
Description:

Permit Description: **NEW ELECTRICAL RES**
Work Class: ELECTRICAL PERMIT RESIDENTIAL '08
Proposed Use:
Permit Number: 11-00001384
Status: CLOSED
Valuation: $2,100.00
Contractor Company:
Contractor Name:

Date: **5/2/2011**
Permit Type: **NBRS**
Description: **DOORS INST**

Permit Description: **NEW BUILDING RES**
Work Class: WINDOW/DOORS RESIDENTIAL '08
Proposed Use:
Permit Number: 11-00001294
Status: CLOSED
Valuation: $1,900.00
Contractor Company:
Contractor Name: FIVE STAR EXTRAORDINARY (BLDG)

ADJOINING PROPERTY FINDINGS

Date: **2/14/2008**
Permit Type: **NBRR**
Description: **ROOFING, RESIDENTIAL**

Permit Description: **NEW ROOFING PERMIT RESIDENTIAL**
Work Class:
Proposed Use: ROOF
Permit Number: 08-00000316
Status:
Valuation: $3,000.00
Contractor Company:
Contractor Name: STAR ROOFING OF ORLANDO

Date: **11/8/2007**
Permit Type: **NBDR**
Description: **WINDOW/DOORS**

Permit Description: **NEW BUILDING PERMIT RES**
Work Class:
Proposed Use: WINDOWS/DOORS
Permit Number: 07-00002396
Status:
Valuation: $5,900.00
Contractor Company:
Contractor Name: ASN CONSTRUCTION

Date: **1/19/2005**
Permit Type: **BDPR**
Description: **PLUMBING & GAS**

Permit Description: **PLUMBING & GAS, RESIDENTIAL**
Work Class:
Proposed Use: WATER METER CONNECTION
Permit Number: 05-00000773
Status:
Valuation: $200.00
Contractor Company:
Contractor Name: AFFORDABLE PLUMBING

ADJOINING PROPERTY FINDINGS

Date: **9/22/1999**
Permit Type: **BDBR**
Description: **DRIVEWAYS**

Permit Description: **BUILDING PERMIT, RESIDENTIAL**
Work Class:
Proposed Use: DRIVEWAY
Permit Number: 99-00002132
Status:
Valuation: $3,000.00
Contractor Company:
Contractor Name: CENTURY STRUCTURES CO.

757 NW 4TH ST

Date: **1/11/2011**
Permit Type: **NBOR**
Description: **CH LINK FENCE**

Permit Description: **NEW BUILDING OTHER RES**
Work Class: FENCE, RESIDENTIAL '08
Proposed Use:
Permit Number: 11-00000550
Status: CLOSED
Valuation: $1,750.00
Contractor Company:
Contractor Name: ABBA FENCES CORP

Date: **2/13/2009**
Permit Type: **NBRS**
Description: **KITCHEN REMOD, DUPLEX KITCHEN REMODELING**

Permit Description: **NEW BUILDING RES '08**
Work Class: RESIDENTIAL, ALTERATIONS '08
Proposed Use:
Permit Number: 09-00000178
Status: CLOSED
Valuation: $2,400.00
Contractor Company:
Contractor Name:

ADJOINING PROPERTY FINDINGS

Date: **2/13/2009**
Permit Type: **NELR**
Description: **DUPLEX KITCHEN REMODELING**

Permit Description: **NEW ELECTRICAL RES '08**
Work Class: RESIDENTIAL, ALTERATIONS '08
Proposed Use:
Permit Number: 09-00000178
Status: CLOSED
Valuation: $2,480.00
Contractor Company:
Contractor Name:

Date: **2/13/2009**
Permit Type: **NPMR**
Description: **DUPLEX KITCHEN REMODELING**

Permit Description: **MECHANICAL PERMIT RES "08"**
Work Class: RESIDENTIAL, ALTERATIONS '08
Proposed Use:
Permit Number: 09-00000178
Status: CLOSED
Valuation: $5,200.00
Contractor Company:
Contractor Name:

Date: **2/13/2009**
Permit Type: **NPPR**
Description: **DUPLEX KITCHEN REMODELING**

Permit Description: **NEW PLUMBING RES '08**
Work Class: RESIDENTIAL, ALTERATIONS '08
Proposed Use:
Permit Number: 09-00000178
Status: CLOSED
Valuation: $900.00
Contractor Company:
Contractor Name:

ADJOINING PROPERTY FINDINGS

Date: **10/28/2008**
Permit Type: **NRPR**
Description: **Re-roof**

Permit Description: **NEW ROOFING RES '08**
Work Class: ROOFING PERMIT RESIDENTIAL '08
Proposed Use:
Permit Number: 09-00000003
Status: CLOSED
Valuation: $6,500.00
Contractor Company:
Contractor Name:

Date: **10/17/2008**
Permit Type: **NBRS**
Description: **DRIVEWAY**

Permit Description: **NEW BUILDING RES '08**
Work Class: DRIVEWAY, RESIDNTIAL '08
Proposed Use:
Permit Number: 09-00000016
Status: CLOSED
Valuation: $5,800.00
Contractor Company:
Contractor Name:

Date: **11/21/2005**
Permit Type: **BDBR**
Description: **DRIVEWAYS**

Permit Description: **BUILDING PERMIT, RESIDENTIAL**
Work Class:
Proposed Use: NEW DRIVEWAY
Permit Number: 06-00000060
Status:
Valuation: $950.00
Contractor Company:
Contractor Name:

ADJOINING PROPERTY FINDINGS

NW 5 ST APT N

756 NW 5 ST APT N

Date:	**5/22/2006**
Permit Type:	**TWNG**
Description:	**TOW AWAY SIGNS**
Permit Description:	**TOW AWAY SIGNS**
Work Class:	
Proposed Use:	TOWAWAY SIGNS (2) BUFFA-VEEDELL
Permit Number:	06-00001985
Status:	
Valuation:	$1.00
Contractor Company:	
Contractor Name:	

Date:	**4/26/2006**
Permit Type:	**BDRR**
Description:	**ROOFING, RESIDENTIAL**
Permit Description:	**ROOFING PERMIT, RESIDENTIAL**
Work Class:	
Proposed Use:	REROOF
Permit Number:	06-00001651
Status:	
Valuation:	$2,400.00
Contractor Company:	
Contractor Name:	OASIS BUILDERS, LLC

ADJOINING PROPERTY FINDINGS

Date:	**9/6/2005**
Permit Type:	**BDBR**
Description:	**DRIVEWAYS**
Permit Description:	**BUILDING PERMIT, RESIDENTIAL**
Work Class:	
Proposed Use:	DRIVEWAY APRON
Permit Number:	05-00002351
Status:	
Valuation:	$1,000.00
Contractor Company:	
Contractor Name:	

NW 5TH CT

749 NW 5TH CT

Date:	**9/18/2013**
Permit Type:	**NPPR**
Description:	
Permit Description:	**NEW PLUMBING RES**
Work Class:	PLUMBING PERMIT RESIDENTIAL '08
Proposed Use:	
Permit Number:	13-00002917
Status:	FINAL INSPECTION COMPLETE
Valuation:	$500.00
Contractor Company:	
Contractor Name:	ERKA'S CONSTRUCTION CORP

ADJOINING PROPERTY FINDINGS

Date: **2/11/2013**
Permit Type: **NELR**
Description:

Permit Description: **NEW ELECTRICAL RES**
Work Class: ELECTRICAL PERMIT RESIDENTIAL '08
Proposed Use:
Permit Number: 13-00000920
Status: FINAL INSPECTION COMPLETE
Valuation: $400.00
Contractor Company:
Contractor Name: ALAN MCKINNEY SR, INC.

Date: **1/28/2010**
Permit Type: **NELR**
Description: **Replace Service Riser & Meter Can Repair**

Permit Description: **NEW ELECTRICAL RES '08**
Work Class: ELECTRICAL PERMIT RESIDENTIAL '08
Proposed Use:
Permit Number: 10-00000947
Status: CLOSED
Valuation: $1,000.00
Contractor Company:
Contractor Name:

Date: **1/8/2004**
Permit Type: **BDRR**
Description: **ROOFING, RESIDENTIAL**

Permit Description: **ROOFING PERMIT, RESIDENTIAL**
Work Class:
Proposed Use: RE-ROOF
Permit Number: 04-00000663
Status:
Valuation: $2,760.00
Contractor Company:
Contractor Name: ALL FLORIDA ROOFING CO.

ADJOINING PROPERTY FINDINGS

Date: **2/24/2000**
Permit Type: **BDBR**
Description: **RESIDENTIAL, ALTERATIONS**

Permit Description: **BUILDING PERMIT, RESIDENTIAL**
Work Class:
Proposed Use:
Permit Number: 00-00000743
Status:
Valuation: $420.00
Contractor Company:
Contractor Name: CENTURY STRUCTURES CO.

Date: **1/28/2000**
Permit Type: **BDBR**
Description: **DRIVEWAYS**

Permit Description: **BUILDING PERMIT, RESIDENTIAL**
Work Class:
Proposed Use:
Permit Number: 00-00000456
Status:
Valuation: $1,800.00
Contractor Company:
Contractor Name: CENTURY STRUCTURES CO.

756 NW 5TH CT

Date: **3/5/2012**
Permit Type: **NPMR**
Description: **A/C CHANGEOUT/ ALL ELECTRICAL**

Permit Description: **MECHANICAL PERMIT RESIDENTIAL**
Work Class: MECHANICAL RESIDENTIAL "08"
Proposed Use:
Permit Number: 12-00000945
Status: PERMIT PRINTED
Valuation: $3,350.00
Contractor Company:
Contractor Name: ALL YEAR COOLING & HEATING INC

ADJOINING PROPERTY FINDINGS

Date:	**6/26/2009**
Permit Type:	**NELR**
Description:	**ELEC REPAIR, SERVICE REPAIR**
Permit Description:	**NEW ELECTRICAL RES '08**
Work Class:	ELECTRICAL PERMIT RESIDENTIAL '08
Proposed Use:	
Permit Number:	09-00001602
Status:	CLOSED
Valuation:	$1,950.00
Contractor Company:	
Contractor Name:	

Date:	**7/28/1993**
Permit Type:	**BDRR**
Description:	**S/F/H, ROOFING, COMMERCIAL**
Permit Description:	**ROOFING PERMIT, RESIDENTIAL**
Work Class:	ROOFING,COMMERCIAL
Proposed Use:	S/F/H
Permit Number:	93-00001556
Status:	
Valuation:	$2,100.00
Contractor Company:	
Contractor Name:	STERLAN SAVAGE ROOFING

ADJOINING PROPERTY FINDINGS

NW 5TH ST

749 NW 5TH ST

Date:	**4/5/2013**
Permit Type:	**NELR**
Description:	
Permit Description:	**NEW ELECTRICAL RES**
Work Class:	ALARM, BURGLAR OR FIRE COM '08
Proposed Use:	
Permit Number:	13-00001329
Status:	FINAL INSPECTION COMPLETE
Valuation:	$1,727.00
Contractor Company:	
Contractor Name:	

Date:	**12/6/2011**
Permit Type:	**NELR**
Description:	**REPAIRS**
Permit Description:	**NEW ELECTRICAL RES**
Work Class:	RESIDENTIAL, ALTERATIONS '08
Proposed Use:	
Permit Number:	12-00000272
Status:	CLOSED
Valuation:	$1,000.00
Contractor Company:	
Contractor Name:	

ADJOINING PROPERTY FINDINGS

Date: **12/6/2011**
Permit Type: **NPPR**
Description: **REPAIRS**

Permit Description: **NEW PLUMBING RES**
Work Class: RESIDENTIAL, ALTERATIONS '08
Proposed Use:
Permit Number: 12-00000272
Status: CLOSED
Valuation: $250.00
Contractor Company:
Contractor Name:

Date: **3/30/2010**
Permit Type: **NRPR**
Description: **REROOF, SHINGLE REROOF**

Permit Description: **NEW ROOFING RES '08**
Work Class: ROOFING PERMIT RESIDENTIAL '08
Proposed Use:
Permit Number: 10-00001360
Status:
Valuation: $6,100.00
Contractor Company:
Contractor Name:

753 NW 5TH ST

Date: **10/13/2014**
Permit Type:
Description: **re-roof**

Permit Description: **Building Roofing**
Work Class: Combo
Proposed Use:
Permit Number: 2015-0002-NRPR-0
Status: Expired
Valuation: $0.00
Contractor Company:
Contractor Name: H & H CREATIONS CONSTR & ROOF

ADJOINING PROPERTY FINDINGS

Date: **12/13/1995**
Permit Type: **BDRR**
Description: **ROOFING, COMMERCIAL**

Permit Description: **ROOFING PERMIT, RESIDENTIAL**
Work Class:
Proposed Use:
Permit Number: 96-00000582
Status:
Valuation: $2,880.00
Contractor Company:
Contractor Name:

757 NW 5TH ST

Date: **6/20/2008**
Permit Type: **NBPR**
Description: **PLUMBING & GAS**

Permit Description: **NEW PLUMBING & GAS RESIDENTIAL**
Work Class:
Proposed Use: WATER CONECTION-NEW METER DUPLEX B
Permit Number: 08-00001592
Status:
Valuation: $1,500.00
Contractor Company:
Contractor Name: DECA PLUMBING CONTRACTOR INC

Date: **5/11/2006**
Permit Type: **BDRR**
Description: **ROOFING, RESIDENTIAL**

Permit Description: **ROOFING PERMIT, RESIDENTIAL**
Work Class:
Proposed Use: REROOF
Permit Number: 06-00001913
Status:
Valuation: $7,000.00
Contractor Company:
Contractor Name: INDEPENDENCE ENTERPRISES INC

ADJOINING PROPERTY FINDINGS

Date:	**6/22/2005**
Permit Type:	**BDDR**
Description:	**DRIVEWAYS**
Permit Description:	**DRIVEWAY, RESIDENTIAL**
Work Class:	
Proposed Use:	CONCRETE DRIVEWAY
Permit Number:	05-00001512
Status:	
Valuation:	$2,394.00
Contractor Company:	
Contractor Name:	ARTISTIC CONCRETE USA

NW 8TH AVE

201 NW 8TH AVE

Date:	**8/8/2016**
Permit Type:	
Description:	**SEALCOAT & RE-STRIPE EXISTING PARKING LOT**
Permit Description:	**SP - Zoning General**
Work Class:	Generic
Proposed Use:	
Permit Number:	ZNSP-16-04203
Status:	Finaled
Valuation:	$0.00
Contractor Company:	
Contractor Name:	

ADJOINING PROPERTY FINDINGS

Date: **8/8/2016**
Permit Type:
Description: **SEALCOAT & RE-STRIPE EXISTING PARKING LOT**

Permit Description: **Building Paving**
Work Class: Re-Seal / Re-Stripe
Proposed Use:
Permit Number: BPAV-16-03906
Status: Finaled
Valuation: $0.00
Contractor Company:
Contractor Name:

Date: **6/20/2012**
Permit Type: **NELR**
Description:

Permit Description: **NEW ELECTRICAL RES**
Work Class: ELECTRICAL PERMIT RESIDENTIAL '08
Proposed Use:
Permit Number: 12-00001807
Status: CLOSED
Valuation: $625.00
Contractor Company:
Contractor Name: J B ELECTRIC SERVICE LLC

Date: **3/3/2011**
Permit Type: **BL14**
Description:

Permit Description: **SIGNS-BANNERS**
Work Class: GRAND OPENING SIGN
Proposed Use:
Permit Number: 11-00000971
Status: PERMIT PRINTED
Valuation: $100.00
Contractor Company:
Contractor Name:

ADJOINING PROPERTY FINDINGS

Date: **4/27/2010**
Permit Type: **NBRS**
Description: **Seal Coat parking lot**

Permit Description: **NEW BUILDING RES '08**
Work Class: DRIVEWAY, RESIDNTIAL '08
Proposed Use:
Permit Number: 10-00001602
Status:
Valuation: $10,076.00
Contractor Company:
Contractor Name:

Date: **8/13/2009**
Permit Type: **NBRS**
Description: **PAINTING, PAINTING 10 BUILDINGS**

Permit Description: **NEW BUILDING RES '08**
Work Class: PAINTING, RESIDENTIAL '08
Proposed Use:
Permit Number: 09-00001685
Status:
Valuation: $26,000.00
Contractor Company:
Contractor Name:

Date: **12/27/2002**
Permit Type: **BDBR**
Description: **COMMERCIAL, ALTERATION**

Permit Description: **BUILDING PERMIT, RESIDENTIAL**
Work Class:
Proposed Use: AWNING/STEEL FRAMED
Permit Number: 03-00000528
Status:
Valuation: $2,250.00
Contractor Company:
Contractor Name: SOUTHERN AWNING, INC.

ADJOINING PROPERTY FINDINGS

Date: **12/11/2002**
Permit Type: **BL14**
Description: **GRAND OPENING SIGN**

Permit Description: **SIGNS-BANNERS**
Work Class:
Proposed Use: GRAND OPENING 12/11/02 THRU 12/25/02
Permit Number: 03-00000497
Status:
Valuation: $1.00
Contractor Company:
Contractor Name:

Date: **7/29/2002**
Permit Type: **BDBR**
Description: **FENCE**

Permit Description: **BUILDING PERMIT, RESIDENTIAL**
Work Class:
Proposed Use: ELECTRIC GATES-ENTRY
Permit Number: 02-00001149
Status:
Valuation: $10,000.00
Contractor Company:
Contractor Name: ROYCE PARKING CONTROL SYSTEMS

Date: **7/29/2002**
Permit Type: **BDER**
Description: **FENCE**

Permit Description: **ELECTRICAL PERMIT, RESIDENTIAL**
Work Class:
Proposed Use: ELECTRIC GATES-ENTRY
Permit Number: 02-00001149
Status:
Valuation: $10,000.00
Contractor Company:
Contractor Name: ROYCE PARKING CONTROL SYSTEMS

ADJOINING PROPERTY FINDINGS

Date: **6/28/2002**
Permit Type: **BDBC**
Description: **FENCE**

Permit Description: **BUILDING PERMIT, COMMERCIAL**
Work Class:
Proposed Use: FENCE
Permit Number: 02-00000157
Status:
Valuation: $2,100.00
Contractor Company:
Contractor Name: R S CONSTRUCTION OF DADE INC

Date: **6/28/2002**
Permit Type: **BDBR**
Description: **RESIDENTIAL, BUILDING OTHER**

Permit Description: **BUILDING PERMIT, RESIDENTIAL**
Work Class:
Proposed Use: POOL DECK
Permit Number: 02-00000158
Status:
Valuation: $2,500.00
Contractor Company:
Contractor Name: R S CONSTRUCTION OF DADE INC

Date: **6/19/2002**
Permit Type: **BDEC**
Description: **ALARM, BURGLAR OR FIRE**

Permit Description: **ELECTRICAL PERMIT, COMMERCIAL**
Work Class:
Proposed Use:
Permit Number: 02-00001822
Status:
Valuation: $99.00
Contractor Company:
Contractor Name: CESAR ELECTRIC CORP.

ADJOINING PROPERTY FINDINGS

Date: **6/13/2002**
Permit Type: **BDBR**
Description: **RESIDENTIAL, BUILDING OTHER**

Permit Description: **BUILDING PERMIT, RESIDENTIAL**
Work Class:
Proposed Use: TRASH COMPACTOR
Permit Number: 02-00001345
Status:
Valuation: $15,900.00
Contractor Company:
Contractor Name: R S CONSTRUCTION OF DADE INC

Date: **6/13/2002**
Permit Type: **BDER**
Description: **RESIDENTIAL, BUILDING OTHER**

Permit Description: **ELECTRICAL PERMIT, RESIDENTIAL**
Work Class:
Proposed Use: TRASH COMPACTOR
Permit Number: 02-00001345
Status:
Valuation: $15,900.00
Contractor Company:
Contractor Name: R S CONSTRUCTION OF DADE INC

Date: **5/13/2002**
Permit Type: **BDEC**
Description: **ALARM, BURGLAR OR FIRE**

Permit Description: **ELECTRICAL PERMIT, COMMERCIAL**
Work Class:
Proposed Use: FIRE ALAM
Permit Number: 02-00001350
Status:
Valuation: $2,000.00
Contractor Company:
Contractor Name: BECAI ELECTRIC, INC.

ADJOINING PROPERTY FINDINGS

Date: **5/13/2002**
Permit Type: **BDER**
Description: **ELECTRICAL**

Permit Description: **ELECTRICAL PERMIT, RESIDENTIAL**
Work Class:
Proposed Use:
Permit Number: 02-00001519
Status:
Valuation: $1.00
Contractor Company:
Contractor Name: BECAI ELECTRIC, INC.

Date: **5/2/2002**
Permit Type: **BDBC**
Description: **SHUTTERS**

Permit Description: **BUILDING PERMIT, COMMERCIAL**
Work Class:
Proposed Use:
Permit Number: 02-00001404
Status:
Valuation: $1,366.00
Contractor Company:
Contractor Name: HURRICANE PREVENTION INC.

Date: **4/18/2002**
Permit Type: **BDPR**
Description: **PLUMBING & GAS**

Permit Description: **PLUMBING & GAS, RESIDENTIAL**
Work Class:
Proposed Use: WATER FOUNTAIN
Permit Number: 02-00001283
Status:
Valuation: $250.00
Contractor Company:
Contractor Name: Y & T PLUMBING CORP

ADJOINING PROPERTY FINDINGS

Date: **3/14/2002**
Permit Type: **BDBR**
Description: **DRIVEWAYS**

Permit Description: **BUILDING PERMIT, RESIDENTIAL**
Work Class:
Proposed Use: PAVING & DRAINAGE
Permit Number: 00-00000815
Status:
Valuation: $153,000.00
Contractor Company:
Contractor Name: SUNSHINE PAVING, INC.

Date: **1/31/2002**
Permit Type: **BDBR**
Description: **RESIDENTIAL, BUILDING OTHER**

Permit Description: **BUILDING PERMIT, RESIDENTIAL**
Work Class:
Proposed Use: WATER FOUNTAIN
Permit Number: 02-00000705
Status:
Valuation: $8,200.00
Contractor Company:
Contractor Name: R S CONSTRUCTION OF DADE INC

Date: **1/31/2002**
Permit Type: **BDER**
Description: **RESIDENTIAL, BUILDING OTHER**

Permit Description: **ELECTRICAL PERMIT, RESIDENTIAL**
Work Class:
Proposed Use: WATER FOUNTAIN
Permit Number: 02-00000705
Status:
Valuation: $8,200.00
Contractor Company:
Contractor Name: R S CONSTRUCTION OF DADE INC

ADJOINING PROPERTY FINDINGS

Date: **1/17/2002**
Permit Type: **BDPR**
Description: **PLUMBING & GAS**

Permit Description: **PLUMBING & GAS, RESIDENTIAL**
Work Class:
Proposed Use: BACKFLOW
Permit Number: 02-00000676
Status:
Valuation: $300.00
Contractor Company:
Contractor Name: BROWARD BACKFLOW PREVENTORS

Date: **12/3/2001**
Permit Type: **BDER**
Description: **ELECTRICAL**

Permit Description: **ELECTRICAL PERMIT, RESIDENTIAL**
Work Class:
Proposed Use:
Permit Number: 02-00000406
Status:
Valuation: $100.00
Contractor Company:
Contractor Name: CABLE WIRING INC

Date: **11/8/2001**
Permit Type: **BDBR**
Description: **POOL, RESIDENTIAL**

Permit Description: **BUILDING PERMIT, RESIDENTIAL**
Work Class:
Proposed Use: POOL
Permit Number: 02-00000155
Status:
Valuation: $26,000.00
Contractor Company:
Contractor Name: LA GASSE POOL CONST. CO.

ADJOINING PROPERTY FINDINGS

Date: **11/8/2001**
Permit Type: **BDER**
Description: **POOL, RESIDENTIAL**

Permit Description: **ELECTRICAL PERMIT, RESIDENTIAL**
Work Class:
Proposed Use: POOL
Permit Number: 02-00000155
Status:
Valuation: $26,000.00
Contractor Company:
Contractor Name: LA GASSE POOL CONST. CO.

Date: **11/8/2001**
Permit Type: **BDPR**
Description: **POOL, RESIDENTIAL**

Permit Description: **PLUMBING & GAS, RESIDENTIAL**
Work Class:
Proposed Use: POOL
Permit Number: 02-00000155
Status:
Valuation: $26,000.00
Contractor Company:
Contractor Name: LA GASSE POOL CONST. CO.

Date: **11/8/2001**
Permit Type: **BDBR**
Description: **POOL, RESIDENTIAL**

Permit Description: **BUILDING PERMIT, RESIDENTIAL**
Work Class:
Proposed Use: SPA
Permit Number: 02-00000156
Status:
Valuation: $12,900.00
Contractor Company:
Contractor Name: LA GASSE POOL CONST. CO.

ADJOINING PROPERTY FINDINGS

Date: **11/8/2001**
Permit Type: **BDER**
Description: **POOL, RESIDENTIAL**

Permit Description: **ELECTRICAL PERMIT, RESIDENTIAL**
Work Class:
Proposed Use: SPA
Permit Number: 02-00000156
Status:
Valuation: $12,900.00
Contractor Company:
Contractor Name: LA GASSE POOL CONST. CO.

Date: **11/8/2001**
Permit Type: **BDPR**
Description: **POOL, RESIDENTIAL**

Permit Description: **PLUMBING & GAS, RESIDENTIAL**
Work Class:
Proposed Use: SPA
Permit Number: 02-00000156
Status:
Valuation: $12,900.00
Contractor Company:
Contractor Name: LA GASSE POOL CONST. CO.

Date: **10/31/2001**
Permit Type: **BDPR**
Description: **PLUMBING & GAS**

Permit Description: **PLUMBING & GAS, RESIDENTIAL**
Work Class:
Proposed Use: LANDSCAPING/IRRIGATION
Permit Number: 01-00001810
Status:
Valuation: $90,000.00
Contractor Company:
Contractor Name:

ADJOINING PROPERTY FINDINGS

Date: **10/30/2001**
Permit Type: **BDBC**
Description: **RESIDENTIAL, BUILDING OTHER**

Permit Description: **BUILDING PERMIT, COMMERCIAL**
Work Class:
Proposed Use: CLUBHOUSE PAVILLION
Permit Number: 02-00000087
Status:
Valuation: $7,500.00
Contractor Company:
Contractor Name: R S CONSTRUCTION OF DADE INC

Date: **10/30/2001**
Permit Type: **BDEC**
Description: **RESIDENTIAL, BUILDING OTHER**

Permit Description: **ELECTRICAL PERMIT, COMMERCIAL**
Work Class:
Proposed Use: CLUBHOUSE PAVILLION
Permit Number: 02-00000087
Status:
Valuation: $7,500.00
Contractor Company:
Contractor Name: R S CONSTRUCTION OF DADE INC

Date: **10/30/2001**
Permit Type: **BDPC**
Description: **RESIDENTIAL, BUILDING OTHER**

Permit Description: **PLUMBING & GAS, COMMERCIAL**
Work Class:
Proposed Use: CLUBHOUSE PAVILLION
Permit Number: 02-00000087
Status:
Valuation: $7,500.00
Contractor Company:
Contractor Name: R S CONSTRUCTION OF DADE INC

ADJOINING PROPERTY FINDINGS

Date: **10/30/2001**
Permit Type: **BDRC**
Description: **RESIDENTIAL, BUILDING OTHER**

Permit Description: **ROOFING PERMIT, COMMERCIAL**
Work Class:
Proposed Use: CLUBHOUSE PAVILLION
Permit Number: 02-00000087
Status:
Valuation: $7,500.00
Contractor Company:
Contractor Name: R S CONSTRUCTION OF DADE INC

Date: **10/18/2001**
Permit Type: **BDER**
Description: **COMMERCIAL, BUILDING OTHER**

Permit Description: **ELECTRICAL PERMIT, RESIDENTIAL**
Work Class:
Proposed Use: LIFT STATION
Permit Number: 01-00001682
Status:
Valuation: $52,700.00
Contractor Company:
Contractor Name: TRIO DEVELOPMENT CORP.

Date: **10/18/2001**
Permit Type: **BDPR**
Description: **COMMERCIAL, BUILDING OTHER**

Permit Description: **PLUMBING & GAS, RESIDENTIAL**
Work Class:
Proposed Use: LIFT STATION
Permit Number: 01-00001682
Status:
Valuation: $52,700.00
Contractor Company:
Contractor Name: TRIO DEVELOPMENT CORP.

ADJOINING PROPERTY FINDINGS

Date: **10/10/2001**
Permit Type: **BDPR**
Description: **PLUMBING & GAS**

Permit Description: **PLUMBING & GAS, RESIDENTIAL**
Work Class:
Proposed Use: WATER & SEWER
Permit Number: 00-00001978
Status:
Valuation: $98,000.00
Contractor Company:
Contractor Name: PAVEX CORPORATION

Date: **10/9/2001**
Permit Type: **BDER**
Description: **ELECTRICAL**

Permit Description: **ELECTRICAL PERMIT, RESIDENTIAL**
Work Class:
Proposed Use:
Permit Number: 02-00000064
Status:
Valuation: $1.00
Contractor Company:
Contractor Name: BECAI ELECTRIC, INC.

Date: **10/9/2001**
Permit Type: **BDER**
Description: **ELECTRICAL**

Permit Description: **ELECTRICAL PERMIT, RESIDENTIAL**
Work Class:
Proposed Use:
Permit Number: 02-00000065
Status:
Valuation: $1.00
Contractor Company:
Contractor Name: BECAI ELECTRIC, INC.

ADJOINING PROPERTY FINDINGS

Date: **10/9/2001**
Permit Type: **BDER**
Description: **ELECTRICAL**

Permit Description: **ELECTRICAL PERMIT, RESIDENTIAL**
Work Class:
Proposed Use:
Permit Number: 02-00000066
Status:
Valuation: $1.00
Contractor Company:
Contractor Name: BECAI ELECTRIC, INC.

Date: **10/9/2001**
Permit Type: **BDER**
Description: **ELECTRICAL**

Permit Description: **ELECTRICAL PERMIT, RESIDENTIAL**
Work Class:
Proposed Use:
Permit Number: 02-00000067
Status:
Valuation: $1.00
Contractor Company:
Contractor Name: BECAI ELECTRIC, INC.

Date: **10/9/2001**
Permit Type: **BDER**
Description: **ELECTRICAL**

Permit Description: **ELECTRICAL PERMIT, RESIDENTIAL**
Work Class:
Proposed Use:
Permit Number: 02-00000068
Status:
Valuation: $1.00
Contractor Company:
Contractor Name: BECAI ELECTRIC, INC.

ADJOINING PROPERTY FINDINGS

Date: **10/9/2001**
Permit Type: **BDER**
Description: **ELECTRICAL**

Permit Description: **ELECTRICAL PERMIT, RESIDENTIAL**
Work Class:
Proposed Use:
Permit Number: 02-00000069
Status:
Valuation: $1.00
Contractor Company:
Contractor Name: BECAI ELECTRIC, INC.

Date: **10/9/2001**
Permit Type: **BDER**
Description: **ELECTRICAL**

Permit Description: **ELECTRICAL PERMIT, RESIDENTIAL**
Work Class:
Proposed Use:
Permit Number: 02-00000070
Status:
Valuation: $1.00
Contractor Company:
Contractor Name: BECAI ELECTRIC, INC.

Date: **10/9/2001**
Permit Type: **BDER**
Description: **ELECTRICAL**

Permit Description: **ELECTRICAL PERMIT, RESIDENTIAL**
Work Class:
Proposed Use:
Permit Number: 02-00000071
Status:
Valuation: $1.00
Contractor Company:
Contractor Name: BECAI ELECTRIC, INC.

ADJOINING PROPERTY FINDINGS

Date: **10/9/2001**
Permit Type: **BDER**
Description: **ELECTRICAL**

Permit Description: **ELECTRICAL PERMIT, RESIDENTIAL**
Work Class:
Proposed Use:
Permit Number: 02-00000072
Status:
Valuation: $1.00
Contractor Company:
Contractor Name: BECAI ELECTRIC, INC.

Date: **10/9/2001**
Permit Type: **BDER**
Description: **ELECTRICAL**

Permit Description: **ELECTRICAL PERMIT, RESIDENTIAL**
Work Class:
Proposed Use:
Permit Number: 02-00000073
Status:
Valuation: $1.00
Contractor Company:
Contractor Name: BECAI ELECTRIC, INC.

Date: **8/23/2001**
Permit Type: **BDEC**
Description: **ALARM, BURGLAR OR FIRE**

Permit Description: **ELECTRICAL PERMIT, COMMERCIAL**
Work Class:
Proposed Use: ALARM SYSTEM
Permit Number: 01-00001940
Status:
Valuation: $2,000.00
Contractor Company:
Contractor Name: BECAI ELECTRIC INC

ADJOINING PROPERTY FINDINGS

Date: **8/23/2001**
Permit Type: **BDEC**
Description: **ALARM, BURGLAR OR FIRE**

Permit Description: **ELECTRICAL PERMIT, COMMERCIAL**
Work Class:
Proposed Use: ALARM SYSTEM
Permit Number: 01-00001941
Status:
Valuation: $2,000.00
Contractor Company:
Contractor Name: BECAI ELECTRIC INC

Date: **8/23/2001**
Permit Type: **BDEC**
Description: **ALARM, BURGLAR OR FIRE**

Permit Description: **ELECTRICAL PERMIT, COMMERCIAL**
Work Class:
Proposed Use: ALARM SYSTEM
Permit Number: 01-00001942
Status:
Valuation: $2,000.00
Contractor Company:
Contractor Name: BECAI ELECTRIC INC

Date: **8/23/2001**
Permit Type: **BDEC**
Description: **ALARM, BURGLAR OR FIRE**

Permit Description: **ELECTRICAL PERMIT, COMMERCIAL**
Work Class:
Proposed Use: ALARM SYSTEM
Permit Number: 01-00001943
Status:
Valuation: $2,000.00
Contractor Company:
Contractor Name: BECAI ELECTRIC INC

ADJOINING PROPERTY FINDINGS

Date: **8/23/2001**
Permit Type: **BDEC**
Description: **ALARM, BURGLAR OR FIRE**

Permit Description: **ELECTRICAL PERMIT, COMMERCIAL**
Work Class:
Proposed Use: ALARM SYSTEM
Permit Number: 01-00001944
Status:
Valuation: $2,000.00
Contractor Company:
Contractor Name: BECAI ELECTRIC INC

Date: **8/23/2001**
Permit Type: **BDEC**
Description: **ALARM, BURGLAR OR FIRE**

Permit Description: **ELECTRICAL PERMIT, COMMERCIAL**
Work Class:
Proposed Use: ALARM SYSTEM
Permit Number: 01-00001945
Status:
Valuation: $2,000.00
Contractor Company:
Contractor Name: BECAI ELECTRIC INC

Date: **8/23/2001**
Permit Type: **BDEC**
Description: **ALARM, BURGLAR OR FIRE**

Permit Description: **ELECTRICAL PERMIT, COMMERCIAL**
Work Class:
Proposed Use: ALARM SYSTEM
Permit Number: 01-00001946
Status:
Valuation: $2,000.00
Contractor Company:
Contractor Name: BECAI ELECTRIC INC

ADJOINING PROPERTY FINDINGS

Date: **6/27/2001**
Permit Type: **BDEC**
Description: **ELECTRICAL**

Permit Description: **ELECTRICAL PERMIT, COMMERCIAL**
Work Class:
Proposed Use: SERVICE CHANGE
Permit Number: 01-00001759
Status:
Valuation: $1,600.00
Contractor Company:
Contractor Name: A & W ELECTRIC OF HOLLYWOOD

Date: **6/22/2001**
Permit Type: **BDER**
Description: **ALARM, BURGLAR OR FIRE**

Permit Description: **ELECTRICAL PERMIT, RESIDENTIAL**
Work Class:
Proposed Use:
Permit Number: 01-00001035
Status:
Valuation: $4,900.00
Contractor Company:
Contractor Name: BECAI ELECTRIC, INC.

Date: **6/22/2001**
Permit Type: **BDER**
Description: **ALARM, BURGLAR OR FIRE**

Permit Description: **ELECTRICAL PERMIT, RESIDENTIAL**
Work Class:
Proposed Use:
Permit Number: 01-00001036
Status:
Valuation: $4,900.00
Contractor Company:
Contractor Name: BECAI ELECTRIC, INC.

ADJOINING PROPERTY FINDINGS

Date: **6/22/2001**
Permit Type: **BDBC**
Description: **COMMERCIAL, BUILDING OTHER**

Permit Description: **BUILDING PERMIT, COMMERCIAL**
Work Class:
Proposed Use: TEMPORARY SALES TRAILER
Permit Number: 01-00001645
Status:
Valuation: $17,775.00
Contractor Company:
Contractor Name: R S CONSTRUCTION OF DADE INC

Date: **6/22/2001**
Permit Type: **BDEC**
Description: **COMMERCIAL, BUILDING OTHER**

Permit Description: **ELECTRICAL PERMIT, COMMERCIAL**
Work Class:
Proposed Use: TEMPORARY SALES TRAILER
Permit Number: 01-00001645
Status:
Valuation: $17,775.00
Contractor Company:
Contractor Name: R S CONSTRUCTION OF DADE INC

Date: **6/22/2001**
Permit Type: **BDPC**
Description: **COMMERCIAL, BUILDING OTHER**

Permit Description: **PLUMBING & GAS, COMMERCIAL**
Work Class:
Proposed Use: TEMPORARY SALES TRAILER
Permit Number: 01-00001645
Status:
Valuation: $17,775.00
Contractor Company:
Contractor Name: R S CONSTRUCTION OF DADE INC

ADJOINING PROPERTY FINDINGS

Date: **5/9/2001**
Permit Type: **BDBR**
Description: **SHUTTERS**

Permit Description: **BUILDING PERMIT, RESIDENTIAL**
Work Class:
Proposed Use:
Permit Number: 01-00001357
Status:
Valuation: $11,900.00
Contractor Company:
Contractor Name: HURRICANE PREVENTION INC.

Date: **5/9/2001**
Permit Type: **BDBR**
Description: **SHUTTERS**

Permit Description: **BUILDING PERMIT, RESIDENTIAL**
Work Class:
Proposed Use:
Permit Number: 01-00001358
Status:
Valuation: $11,900.00
Contractor Company:
Contractor Name: HURRICANE PREVENTION INC.

Date: **5/9/2001**
Permit Type: **BDBR**
Description: **SHUTTERS**

Permit Description: **BUILDING PERMIT, RESIDENTIAL**
Work Class:
Proposed Use:
Permit Number: 01-00001359
Status:
Valuation: $11,900.00
Contractor Company:
Contractor Name: HURRICANE PREVENTION INC.

ADJOINING PROPERTY FINDINGS

Date: **5/9/2001**
Permit Type: **BDBR**
Description: **SHUTTERS**

Permit Description: **BUILDING PERMIT, RESIDENTIAL**
Work Class:
Proposed Use:
Permit Number: 01-00001360
Status:
Valuation: $11,900.00
Contractor Company:
Contractor Name: HURRICANE PREVENTION INC.

Date: **5/9/2001**
Permit Type: **BDBR**
Description: **SHUTTERS**

Permit Description: **BUILDING PERMIT, RESIDENTIAL**
Work Class:
Proposed Use:
Permit Number: 01-00001361
Status:
Valuation: $10,400.00
Contractor Company:
Contractor Name: HURRICANE PREVENTION INC.

Date: **5/9/2001**
Permit Type: **BDBR**
Description: **SHUTTERS**

Permit Description: **BUILDING PERMIT, RESIDENTIAL**
Work Class:
Proposed Use:
Permit Number: 01-00001362
Status:
Valuation: $10,400.00
Contractor Company:
Contractor Name: HURRICANE PREVENTION INC.

ADJOINING PROPERTY FINDINGS

Date: **5/9/2001**
Permit Type: **BDBR**
Description: **SHUTTERS**

Permit Description: **BUILDING PERMIT, RESIDENTIAL**
Work Class:
Proposed Use:
Permit Number: 01-00001363
Status:
Valuation: $10,400.00
Contractor Company:
Contractor Name: HURRICANE PREVENTION INC.

Date: **5/9/2001**
Permit Type: **BDBR**
Description: **SHUTTERS**

Permit Description: **BUILDING PERMIT, RESIDENTIAL**
Work Class:
Proposed Use:
Permit Number: 01-00001364
Status:
Valuation: $9,600.00
Contractor Company:
Contractor Name: HURRICANE PREVENTION INC.

Date: **5/9/2001**
Permit Type: **BDBR**
Description: **SHUTTERS**

Permit Description: **BUILDING PERMIT, RESIDENTIAL**
Work Class:
Proposed Use:
Permit Number: 01-00001365
Status:
Valuation: $11,900.00
Contractor Company:
Contractor Name: HURRICANE PREVENTION INC.

ADJOINING PROPERTY FINDINGS

Date: **5/9/2001**
Permit Type: **BDBR**
Description: **SHUTTERS**

Permit Description: **BUILDING PERMIT, RESIDENTIAL**
Work Class:
Proposed Use:
Permit Number: 01-00001366
Status:
Valuation: $11,900.00
Contractor Company:
Contractor Name: HURRICANE PREVENTION INC.

Date: **2/28/2001**
Permit Type: **BDPR**
Description: **DRIVEWAYS**

Permit Description: **PLUMBING & GAS, RESIDENTIAL**
Work Class:
Proposed Use: PAVING & DRAINAGE
Permit Number: 00-00000815
Status:
Valuation: $153,000.00
Contractor Company:
Contractor Name: SUNSHINE PAVING, INC.

Date: **2/5/2001**
Permit Type: **BDBC**
Description: **COMMERCIAL NEW, BUILDING**

Permit Description: **BUILDING PERMIT, COMMERCIAL**
Work Class:
Proposed Use: NEW CLUBHOUSE
Permit Number: 00-00001414
Status:
Valuation: $77,328.00
Contractor Company:
Contractor Name: R S CONSTRUCTION OF DADE INC

ADJOINING PROPERTY FINDINGS

Date: **2/5/2001**
Permit Type: **BDEC**
Description: **COMMERCIAL NEW, BUILDING**

Permit Description: **ELECTRICAL PERMIT, COMMERCIAL**
Work Class:
Proposed Use: NEW CLUBHOUSE
Permit Number: 00-00001414
Status:
Valuation: $77,328.00
Contractor Company:
Contractor Name: R S CONSTRUCTION OF DADE INC

Date: **2/5/2001**
Permit Type: **BDMC**
Description: **COMMERCIAL NEW, BUILDING**

Permit Description: **MECHANICAL-A/C, COMMERCIAL**
Work Class:
Proposed Use: NEW CLUBHOUSE
Permit Number: 00-00001414
Status:
Valuation: $77,328.00
Contractor Company:
Contractor Name: R S CONSTRUCTION OF DADE INC

Date: **2/5/2001**
Permit Type: **BDPC**
Description: **COMMERCIAL NEW, BUILDING**

Permit Description: **PLUMBING & GAS, COMMERCIAL**
Work Class:
Proposed Use: NEW CLUBHOUSE
Permit Number: 00-00001414
Status:
Valuation: $77,328.00
Contractor Company:
Contractor Name: R S CONSTRUCTION OF DADE INC

ADJOINING PROPERTY FINDINGS

Date: **2/5/2001**
Permit Type: **BDRC**
Description: **COMMERCIAL NEW, BUILDING**

Permit Description: **ROOFING PERMIT, COMMERCIAL**
Work Class:
Proposed Use: NEW CLUBHOUSE
Permit Number: 00-00001414
Status:
Valuation: $77,328.00
Contractor Company:
Contractor Name: R S CONSTRUCTION OF DADE INC

Date: **1/26/2001**
Permit Type: **BDBR**
Description: **RESIDENTIAL NEW, 5 OR MORE UNITS**

Permit Description: **BUILDING PERMIT, RESIDENTIAL**
Work Class:
Proposed Use: BLDG 8 22 UNITS PLUS (2) STORAGE RMS
Permit Number: 00-00000698
Status:
Valuation: $746,000.00
Contractor Company:
Contractor Name: R S CONSTRUCTION OF DADE INC

Date: **1/26/2001**
Permit Type: **BDER**
Description: **RESIDENTIAL NEW, 5 OR MORE UNITS**

Permit Description: **ELECTRICAL PERMIT, RESIDENTIAL**
Work Class:
Proposed Use: BLDG 8 22 UNITS PLUS (2) STORAGE RMS
Permit Number: 00-00000698
Status:
Valuation: $746,000.00
Contractor Company:
Contractor Name: R S CONSTRUCTION OF DADE INC

ADJOINING PROPERTY FINDINGS

Date: **1/26/2001**
Permit Type: **BDMR**
Description: **RESIDENTIAL NEW, 5 OR MORE UNITS**

Permit Description: **MECHANICAL-A/C, RESIDENTIAL**
Work Class:
Proposed Use: BLDG 8 22 UNITS PLUS (2) STORAGE RMS
Permit Number: 00-00000698
Status:
Valuation: $746,000.00
Contractor Company:
Contractor Name: R S CONSTRUCTION OF DADE INC

Date: **1/26/2001**
Permit Type: **BDPR**
Description: **RESIDENTIAL NEW, 5 OR MORE UNITS**

Permit Description: **PLUMBING & GAS, RESIDENTIAL**
Work Class:
Proposed Use: BLDG 8 22 UNITS PLUS (2) STORAGE RMS
Permit Number: 00-00000698
Status:
Valuation: $746,000.00
Contractor Company:
Contractor Name: R S CONSTRUCTION OF DADE INC

Date: **1/26/2001**
Permit Type: **BDRR**
Description: **RESIDENTIAL NEW, 5 OR MORE UNITS**

Permit Description: **ROOFING PERMIT, RESIDENTIAL**
Work Class:
Proposed Use: BLDG 8 22 UNITS PLUS (2) STORAGE RMS
Permit Number: 00-00000698
Status:
Valuation: $746,000.00
Contractor Company:
Contractor Name: R S CONSTRUCTION OF DADE INC

ADJOINING PROPERTY FINDINGS

Date: **1/24/2001**
Permit Type: **BDPR**
Description: **PLUMBING & GAS**

Permit Description: **PLUMBING & GAS, RESIDENTIAL**
Work Class:
Proposed Use: SPRINKLER HEADS
Permit Number: 00-00002095
Status:
Valuation: $11,500.00
Contractor Company:
Contractor Name: ADIGO ENGINEERING, INC

Date: **12/11/2000**
Permit Type: **BDBR**
Description: **RESIDENTIAL NEW, 5 OR MORE UNITS**

Permit Description: **BUILDING PERMIT, RESIDENTIAL**
Work Class:
Proposed Use: 205 NW 8 AVE - BLDG #1 - 24 UNITS
Permit Number: 00-00000691
Status:
Valuation: $812,000.00
Contractor Company:
Contractor Name: R S CONSTRUCTION OF DADE INC

Date: **12/11/2000**
Permit Type: **BDER**
Description: **RESIDENTIAL NEW, 5 OR MORE UNITS**

Permit Description: **ELECTRICAL PERMIT, RESIDENTIAL**
Work Class:
Proposed Use: 205 NW 8 AVE - BLDG #1 - 24 UNITS
Permit Number: 00-00000691
Status:
Valuation: $812,000.00
Contractor Company:
Contractor Name: R S CONSTRUCTION OF DADE INC

ADJOINING PROPERTY FINDINGS

Date: **12/11/2000**
Permit Type: **BDMR**
Description: **RESIDENTIAL NEW, 5 OR MORE UNITS**

Permit Description: **MECHANICAL-A/C, RESIDENTIAL**
Work Class:
Proposed Use: 205 NW 8 AVE - BLDG #1 - 24 UNITS
Permit Number: 00-00000691
Status:
Valuation: $812,000.00
Contractor Company:
Contractor Name: R S CONSTRUCTION OF DADE INC

Date: **12/11/2000**
Permit Type: **BDPR**
Description: **RESIDENTIAL NEW, 5 OR MORE UNITS**

Permit Description: **PLUMBING & GAS, RESIDENTIAL**
Work Class:
Proposed Use: 205 NW 8 AVE - BLDG #1 - 24 UNITS
Permit Number: 00-00000691
Status:
Valuation: $812,000.00
Contractor Company:
Contractor Name: R S CONSTRUCTION OF DADE INC

Date: **12/11/2000**
Permit Type: **BDRR**
Description: **RESIDENTIAL NEW, 5 OR MORE UNITS**

Permit Description: **ROOFING PERMIT, RESIDENTIAL**
Work Class:
Proposed Use: 205 NW 8 AVE - BLDG #1 - 24 UNITS
Permit Number: 00-00000691
Status:
Valuation: $812,000.00
Contractor Company:
Contractor Name: R S CONSTRUCTION OF DADE INC

ADJOINING PROPERTY FINDINGS

Date: **12/11/2000**
Permit Type: **BDBR**
Description: **RESIDENTIAL NEW, 5 OR MORE UNITS**

Permit Description: **BUILDING PERMIT, RESIDENTIAL**
Work Class:
Proposed Use: BLDG #2 24 UNITS
Permit Number: 00-00000692
Status:
Valuation: $812,000.00
Contractor Company:
Contractor Name: R S CONSTRUCTION OF DADE INC

Date: **12/11/2000**
Permit Type: **BDER**
Description: **RESIDENTIAL NEW, 5 OR MORE UNITS**

Permit Description: **ELECTRICAL PERMIT, RESIDENTIAL**
Work Class:
Proposed Use: BLDG #2 24 UNITS
Permit Number: 00-00000692
Status:
Valuation: $812,000.00
Contractor Company:
Contractor Name: R S CONSTRUCTION OF DADE INC

Date: **12/11/2000**
Permit Type: **BDMR**
Description: **RESIDENTIAL NEW, 5 OR MORE UNITS**

Permit Description: **MECHANICAL-A/C, RESIDENTIAL**
Work Class:
Proposed Use: BLDG #2 24 UNITS
Permit Number: 00-00000692
Status:
Valuation: $812,000.00
Contractor Company:
Contractor Name: R S CONSTRUCTION OF DADE INC

ADJOINING PROPERTY FINDINGS

Date: **12/11/2000**
Permit Type: **BDPR**
Description: **RESIDENTIAL NEW, 5 OR MORE UNITS**

Permit Description: **PLUMBING & GAS, RESIDENTIAL**
Work Class:
Proposed Use: BLDG #2 24 UNITS
Permit Number: 00-00000692
Status:
Valuation: $812,000.00
Contractor Company:
Contractor Name: R S CONSTRUCTION OF DADE INC

Date: **12/11/2000**
Permit Type: **BDRR**
Description: **RESIDENTIAL NEW, 5 OR MORE UNITS**

Permit Description: **ROOFING PERMIT, RESIDENTIAL**
Work Class:
Proposed Use: BLDG #2 24 UNITS
Permit Number: 00-00000692
Status:
Valuation: $812,000.00
Contractor Company:
Contractor Name: R S CONSTRUCTION OF DADE INC

Date: **12/11/2000**
Permit Type: **BDBR**
Description: **RESIDENTIAL NEW, 5 OR MORE UNITS**

Permit Description: **BUILDING PERMIT, RESIDENTIAL**
Work Class:
Proposed Use: BLDG 3 24 UNITS
Permit Number: 00-00000693
Status:
Valuation: $812,000.00
Contractor Company:
Contractor Name: R S CONSTRUCTION OF DADE INC

ADJOINING PROPERTY FINDINGS

Date: **12/11/2000**
Permit Type: **BDER**
Description: **RESIDENTIAL NEW, 5 OR MORE UNITS**

Permit Description: **ELECTRICAL PERMIT, RESIDENTIAL**
Work Class:
Proposed Use: BLDG 3 24 UNITS
Permit Number: 00-00000693
Status:
Valuation: $812,000.00
Contractor Company:
Contractor Name: R S CONSTRUCTION OF DADE INC

Date: **12/11/2000**
Permit Type: **BDMR**
Description: **RESIDENTIAL NEW, 5 OR MORE UNITS**

Permit Description: **MECHANICAL-A/C, RESIDENTIAL**
Work Class:
Proposed Use: BLDG 3 24 UNITS
Permit Number: 00-00000693
Status:
Valuation: $812,000.00
Contractor Company:
Contractor Name: R S CONSTRUCTION OF DADE INC

Date: **12/11/2000**
Permit Type: **BDPR**
Description: **RESIDENTIAL NEW, 5 OR MORE UNITS**

Permit Description: **PLUMBING & GAS, RESIDENTIAL**
Work Class:
Proposed Use: BLDG 3 24 UNITS
Permit Number: 00-00000693
Status:
Valuation: $812,000.00
Contractor Company:
Contractor Name: R S CONSTRUCTION OF DADE INC

ADJOINING PROPERTY FINDINGS

Date: **12/11/2000**
Permit Type: **BDRR**
Description: **RESIDENTIAL NEW, 5 OR MORE UNITS**

Permit Description: **ROOFING PERMIT, RESIDENTIAL**
Work Class:
Proposed Use: BLDG 3 24 UNITS
Permit Number: 00-00000693
Status:
Valuation: $812,000.00
Contractor Company:
Contractor Name: R S CONSTRUCTION OF DADE INC

Date: **12/11/2000**
Permit Type: **BDBR**
Description: **RESIDENTIAL NEW, 5 OR MORE UNITS**

Permit Description: **BUILDING PERMIT, RESIDENTIAL**
Work Class:
Proposed Use: BLDG 4 24 UNITS
Permit Number: 00-00000694
Status:
Valuation: $812,000.00
Contractor Company:
Contractor Name: R S CONSTRUCTION OF DADE INC

Date: **12/11/2000**
Permit Type: **BDER**
Description: **RESIDENTIAL NEW, 5 OR MORE UNITS**

Permit Description: **ELECTRICAL PERMIT, RESIDENTIAL**
Work Class:
Proposed Use: BLDG 4 24 UNITS
Permit Number: 00-00000694
Status:
Valuation: $812,000.00
Contractor Company:
Contractor Name: R S CONSTRUCTION OF DADE INC

ADJOINING PROPERTY FINDINGS

Date: **12/11/2000**
Permit Type: **BDMR**
Description: **RESIDENTIAL NEW, 5 OR MORE UNITS**

Permit Description: **MECHANICAL-A/C, RESIDENTIAL**
Work Class:
Proposed Use: BLDG 4 24 UNITS
Permit Number: 00-00000694
Status:
Valuation: $812,000.00
Contractor Company:
Contractor Name: R S CONSTRUCTION OF DADE INC

Date: **12/11/2000**
Permit Type: **BDPR**
Description: **RESIDENTIAL NEW, 5 OR MORE UNITS**

Permit Description: **PLUMBING & GAS, RESIDENTIAL**
Work Class:
Proposed Use: BLDG 4 24 UNITS
Permit Number: 00-00000694
Status:
Valuation: $812,000.00
Contractor Company:
Contractor Name: R S CONSTRUCTION OF DADE INC

Date: **12/11/2000**
Permit Type: **BDRR**
Description: **RESIDENTIAL NEW, 5 OR MORE UNITS**

Permit Description: **ROOFING PERMIT, RESIDENTIAL**
Work Class:
Proposed Use: BLDG 4 24 UNITS
Permit Number: 00-00000694
Status:
Valuation: $812,000.00
Contractor Company:
Contractor Name: R S CONSTRUCTION OF DADE INC

ADJOINING PROPERTY FINDINGS

Date: **12/11/2000**
Permit Type: **BDPR**
Description: **PLUMBING & GAS**

Permit Description: **PLUMBING & GAS, RESIDENTIAL**
Work Class:
Proposed Use: SPRINKLER HEADS
Permit Number: 00-00002088
Status:
Valuation: $12,500.00
Contractor Company:
Contractor Name: ADIGO ENGINEERING, INC

Date: **12/11/2000**
Permit Type: **BDPR**
Description: **PLUMBING & GAS**

Permit Description: **PLUMBING & GAS, RESIDENTIAL**
Work Class:
Proposed Use: SPRINLER HEADS
Permit Number: 00-00002089
Status:
Valuation: $12,500.00
Contractor Company:
Contractor Name: ADIGO ENGINEERING, INC

Date: **12/11/2000**
Permit Type: **BDPR**
Description: **PLUMBING & GAS**

Permit Description: **PLUMBING & GAS, RESIDENTIAL**
Work Class:
Proposed Use: SPRINKLER HEADS
Permit Number: 00-00002090
Status:
Valuation: $12,500.00
Contractor Company:
Contractor Name: ADIGO ENGINEERING, INC

ADJOINING PROPERTY FINDINGS

Date: **12/11/2000**
Permit Type: **BDPR**
Description: **PLUMBING & GAS**

Permit Description: **PLUMBING & GAS, RESIDENTIAL**
Work Class:
Proposed Use: SPRINLER HEADS
Permit Number: 00-00002091
Status:
Valuation: $12,500.00
Contractor Company:
Contractor Name: ADIGO ENGINEERING, INC

Date: **11/22/2000**
Permit Type: **BDBR**
Description: **RESIDENTIAL NEW, 5 OR MORE UNITS**

Permit Description: **BUILDING PERMIT, RESIDENTIAL**
Work Class:
Proposed Use: 24 UNITS - BLDG 5 - 3 STORY
Permit Number: 00-00000695
Status:
Valuation: $746,000.00
Contractor Company:
Contractor Name: R S CONSTRUCTION OF DADE INC

Date: **11/22/2000**
Permit Type: **BDER**
Description: **RESIDENTIAL NEW, 5 OR MORE UNITS**

Permit Description: **ELECTRICAL PERMIT, RESIDENTIAL**
Work Class:
Proposed Use: 24 UNITS - BLDG 5 - 3 STORY
Permit Number: 00-00000695
Status:
Valuation: $746,000.00
Contractor Company:
Contractor Name: R S CONSTRUCTION OF DADE INC

ADJOINING PROPERTY FINDINGS

Date: **11/22/2000**
Permit Type: **BDMR**
Description: **RESIDENTIAL NEW, 5 OR MORE UNITS**

Permit Description: **MECHANICAL-A/C, RESIDENTIAL**
Work Class:
Proposed Use: 24 UNITS - BLDG 5 - 3 STORY
Permit Number: 00-00000695
Status:
Valuation: $746,000.00
Contractor Company:
Contractor Name: R S CONSTRUCTION OF DADE INC

Date: **11/22/2000**
Permit Type: **BDPR**
Description: **RESIDENTIAL NEW, 5 OR MORE UNITS**

Permit Description: **PLUMBING & GAS, RESIDENTIAL**
Work Class:
Proposed Use: 24 UNITS - BLDG 5 - 3 STORY
Permit Number: 00-00000695
Status:
Valuation: $746,000.00
Contractor Company:
Contractor Name: R S CONSTRUCTION OF DADE INC

Date: **11/22/2000**
Permit Type: **BDRR**
Description: **RESIDENTIAL NEW, 5 OR MORE UNITS**

Permit Description: **ROOFING PERMIT, RESIDENTIAL**
Work Class:
Proposed Use: 24 UNITS - BLDG 5 - 3 STORY
Permit Number: 00-00000695
Status:
Valuation: $746,000.00
Contractor Company:
Contractor Name: R S CONSTRUCTION OF DADE INC

ADJOINING PROPERTY FINDINGS

Date: **11/22/2000**
Permit Type: **BDBR**
Description: **RESIDENTIAL NEW, 5 OR MORE UNITS**

Permit Description: **BUILDING PERMIT, RESIDENTIAL**
Work Class:
Proposed Use: 24 UNITS-BLDG 6 - 3 STORY
Permit Number: 00-00000696
Status:
Valuation: $746,000.00
Contractor Company:
Contractor Name: R S CONSTRUCTION OF DADE INC

Date: **11/22/2000**
Permit Type: **BDER**
Description: **RESIDENTIAL NEW, 5 OR MORE UNITS**

Permit Description: **ELECTRICAL PERMIT, RESIDENTIAL**
Work Class:
Proposed Use: 24 UNITS-BLDG 6 - 3 STORY
Permit Number: 00-00000696
Status:
Valuation: $746,000.00
Contractor Company:
Contractor Name: R S CONSTRUCTION OF DADE INC

Date: **11/22/2000**
Permit Type: **BDMR**
Description: **RESIDENTIAL NEW, 5 OR MORE UNITS**

Permit Description: **MECHANICAL-A/C, RESIDENTIAL**
Work Class:
Proposed Use: 24 UNITS-BLDG 6 - 3 STORY
Permit Number: 00-00000696
Status:
Valuation: $746,000.00
Contractor Company:
Contractor Name: R S CONSTRUCTION OF DADE INC

ADJOINING PROPERTY FINDINGS

Date: **11/22/2000**
Permit Type: **BDPR**
Description: **RESIDENTIAL NEW, 5 OR MORE UNITS**

Permit Description: **PLUMBING & GAS, RESIDENTIAL**
Work Class:
Proposed Use: 24 UNITS-BLDG 6 - 3 STORY
Permit Number: 00-00000696
Status:
Valuation: $746,000.00
Contractor Company:
Contractor Name: R S CONSTRUCTION OF DADE INC

Date: **11/22/2000**
Permit Type: **BDRR**
Description: **RESIDENTIAL NEW, 5 OR MORE UNITS**

Permit Description: **ROOFING PERMIT, RESIDENTIAL**
Work Class:
Proposed Use: 24 UNITS-BLDG 6 - 3 STORY
Permit Number: 00-00000696
Status:
Valuation: $746,000.00
Contractor Company:
Contractor Name: R S CONSTRUCTION OF DADE INC

Date: **11/22/2000**
Permit Type: **BDBR**
Description: **RESIDENTIAL NEW, 5 OR MORE UNITS**

Permit Description: **BUILDING PERMIT, RESIDENTIAL**
Work Class:
Proposed Use: BLDG 7 - 24 UNITS - 3 STORY
Permit Number: 00-00000697
Status:
Valuation: $746,000.00
Contractor Company:
Contractor Name: R S CONSTRUCTION OF DADE INC

ADJOINING PROPERTY FINDINGS

Date: **11/22/2000**
Permit Type: **BDER**
Description: **RESIDENTIAL NEW, 5 OR MORE UNITS**

Permit Description: **ELECTRICAL PERMIT, RESIDENTIAL**
Work Class:
Proposed Use: BLDG 7 - 24 UNITS - 3 STORY
Permit Number: 00-00000697
Status:
Valuation: $746,000.00
Contractor Company:
Contractor Name: R S CONSTRUCTION OF DADE INC

Date: **11/22/2000**
Permit Type: **BDMR**
Description: **RESIDENTIAL NEW, 5 OR MORE UNITS**

Permit Description: **MECHANICAL-A/C, RESIDENTIAL**
Work Class:
Proposed Use: BLDG 7 - 24 UNITS - 3 STORY
Permit Number: 00-00000697
Status:
Valuation: $746,000.00
Contractor Company:
Contractor Name: R S CONSTRUCTION OF DADE INC

Date: **11/22/2000**
Permit Type: **BDPR**
Description: **RESIDENTIAL NEW, 5 OR MORE UNITS**

Permit Description: **PLUMBING & GAS, RESIDENTIAL**
Work Class:
Proposed Use: BLDG 7 - 24 UNITS - 3 STORY
Permit Number: 00-00000697
Status:
Valuation: $746,000.00
Contractor Company:
Contractor Name: R S CONSTRUCTION OF DADE INC

ADJOINING PROPERTY FINDINGS

Date: **11/22/2000**
Permit Type: **BDRR**
Description: **RESIDENTIAL NEW, 5 OR MORE UNITS**

Permit Description: **ROOFING PERMIT, RESIDENTIAL**
Work Class:
Proposed Use: BLDG 7 - 24 UNITS - 3 STORY
Permit Number: 00-00000697
Status:
Valuation: $746,000.00
Contractor Company:
Contractor Name: R S CONSTRUCTION OF DADE INC

Date: **11/22/2000**
Permit Type: **BDBR**
Description: **RESIDENTIAL NEW, 5 OR MORE UNITS**

Permit Description: **BUILDING PERMIT, RESIDENTIAL**
Work Class:
Proposed Use: BLDG #10 - 24 UNITS - 3 STORY
Permit Number: 00-00000699
Status:
Valuation: $812,000.00
Contractor Company:
Contractor Name: R S CONSTRUCTION OF DADE INC

Date: **11/22/2000**
Permit Type: **BDER**
Description: **RESIDENTIAL NEW, 5 OR MORE UNITS**

Permit Description: **ELECTRICAL PERMIT, RESIDENTIAL**
Work Class:
Proposed Use: BLDG #10 - 24 UNITS - 3 STORY
Permit Number: 00-00000699
Status:
Valuation: $812,000.00
Contractor Company:
Contractor Name: R S CONSTRUCTION OF DADE INC

ADJOINING PROPERTY FINDINGS

Date: **11/22/2000**
Permit Type: **BDMR**
Description: **RESIDENTIAL NEW, 5 OR MORE UNITS**

Permit Description: **MECHANICAL-A/C, RESIDENTIAL**
Work Class:
Proposed Use: BLDG #10 - 24 UNITS - 3 STORY
Permit Number: 00-00000699
Status:
Valuation: $812,000.00
Contractor Company:
Contractor Name: R S CONSTRUCTION OF DADE INC

Date: **11/22/2000**
Permit Type: **BDPR**
Description: **RESIDENTIAL NEW, 5 OR MORE UNITS**

Permit Description: **PLUMBING & GAS, RESIDENTIAL**
Work Class:
Proposed Use: BLDG #10 - 24 UNITS - 3 STORY
Permit Number: 00-00000699
Status:
Valuation: $812,000.00
Contractor Company:
Contractor Name: R S CONSTRUCTION OF DADE INC

Date: **11/22/2000**
Permit Type: **BDRR**
Description: **RESIDENTIAL NEW, 5 OR MORE UNITS**

Permit Description: **ROOFING PERMIT, RESIDENTIAL**
Work Class:
Proposed Use: BLDG #10 - 24 UNITS - 3 STORY
Permit Number: 00-00000699
Status:
Valuation: $812,000.00
Contractor Company:
Contractor Name: R S CONSTRUCTION OF DADE INC

ADJOINING PROPERTY FINDINGS

Date: **11/22/2000**
Permit Type: **BDBR**
Description: **RESIDENTIAL NEW, 5 OR MORE UNITS**

Permit Description: **BUILDING PERMIT, RESIDENTIAL**
Work Class:
Proposed Use: BLDG # 9 24 UNITS
Permit Number: 00-00000700
Status:
Valuation: $812,000.00
Contractor Company:
Contractor Name: R S CONSTRUCTION OF DADE INC

Date: **11/22/2000**
Permit Type: **BDER**
Description: **RESIDENTIAL NEW, 5 OR MORE UNITS**

Permit Description: **ELECTRICAL PERMIT, RESIDENTIAL**
Work Class:
Proposed Use: BLDG # 9 24 UNITS
Permit Number: 00-00000700
Status:
Valuation: $812,000.00
Contractor Company:
Contractor Name: R S CONSTRUCTION OF DADE INC

Date: **11/22/2000**
Permit Type: **BDMR**
Description: **RESIDENTIAL NEW, 5 OR MORE UNITS**

Permit Description: **MECHANICAL-A/C, RESIDENTIAL**
Work Class:
Proposed Use: BLDG # 9 24 UNITS
Permit Number: 00-00000700
Status:
Valuation: $812,000.00
Contractor Company:
Contractor Name: R S CONSTRUCTION OF DADE INC

ADJOINING PROPERTY FINDINGS

Date: **11/22/2000**
Permit Type: **BDPR**
Description: **RESIDENTIAL NEW, 5 OR MORE UNITS**

Permit Description: **PLUMBING & GAS, RESIDENTIAL**
Work Class:
Proposed Use: BLDG # 9 24 UNITS
Permit Number: 00-00000700
Status:
Valuation: $812,000.00
Contractor Company:
Contractor Name: R S CONSTRUCTION OF DADE INC

Date: **11/22/2000**
Permit Type: **BDRR**
Description: **RESIDENTIAL NEW, 5 OR MORE UNITS**

Permit Description: **ROOFING PERMIT, RESIDENTIAL**
Work Class:
Proposed Use: BLDG # 9 24 UNITS
Permit Number: 00-00000700
Status:
Valuation: $812,000.00
Contractor Company:
Contractor Name: R S CONSTRUCTION OF DADE INC

Date: **11/22/2000**
Permit Type: **BDPR**
Description: **PLUMBING & GAS**

Permit Description: **PLUMBING & GAS, RESIDENTIAL**
Work Class:
Proposed Use: SPRIKLER HEADS
Permit Number: 00-00002092
Status:
Valuation: $11,500.00
Contractor Company:
Contractor Name: ADIGO ENGINEERING, INC

ADJOINING PROPERTY FINDINGS

Date: **11/22/2000**
Permit Type: **BDPR**
Description: **PLUMBING & GAS**

Permit Description: **PLUMBING & GAS, RESIDENTIAL**
Work Class:
Proposed Use: SPRINKLER HEADS
Permit Number: 00-00002093
Status:
Valuation: $11,500.00
Contractor Company:
Contractor Name: ADIGO ENGINEERING, INC

Date: **11/22/2000**
Permit Type: **BDPR**
Description: **PLUMBING & GAS**

Permit Description: **PLUMBING & GAS, RESIDENTIAL**
Work Class:
Proposed Use: SPRINLER HEADS
Permit Number: 00-00002094
Status:
Valuation: $11,500.00
Contractor Company:
Contractor Name: ADIGO ENGINEERING, INC

Date: **11/22/2000**
Permit Type: **BDPR**
Description: **PLUMBING & GAS**

Permit Description: **PLUMBING & GAS, RESIDENTIAL**
Work Class:
Proposed Use: SPRINKLER HEADS
Permit Number: 00-00002096
Status:
Valuation: $12,500.00
Contractor Company:
Contractor Name: ADIGO ENGINEERING, INC

ADJOINING PROPERTY FINDINGS

Date: **11/22/2000**
Permit Type: **BDPR**
Description: **PLUMBING & GAS**

Permit Description: **PLUMBING & GAS, RESIDENTIAL**
Work Class:
Proposed Use: SRPINKLER HEADS
Permit Number: 00-00002097
Status:
Valuation: $12,500.00
Contractor Company:
Contractor Name: ADIGO ENGINEERING, INC

Date: **9/22/2000**
Permit Type: **BDER**
Description: **RESIDENTIAL, BUILDING OTHER**

Permit Description: **ELECTRICAL PERMIT, RESIDENTIAL**
Work Class:
Proposed Use: TEMPORARY CONSTRUCTION TRAILER
Permit Number: 00-00002131
Status:
Valuation: $1,500.00
Contractor Company:
Contractor Name: R S CONSTRUCTION OF DADE INC

Date: **9/21/2000**
Permit Type: **BDBR**
Description: **RESIDENTIAL, BUILDING OTHER**

Permit Description: **BUILDING PERMIT, RESIDENTIAL**
Work Class:
Proposed Use: TEMPORARY CONSTRUCTION TRAILER
Permit Number: 00-00002131
Status:
Valuation: $1,500.00
Contractor Company:
Contractor Name: R S CONSTRUCTION OF DADE INC

ADJOINING PROPERTY FINDINGS

Date: **9/21/2000**
Permit Type: **BDER**
Description: **ELECTRICAL**

Permit Description: **ELECTRICAL PERMIT, RESIDENTIAL**
Work Class:
Proposed Use: TEMPORARY POLE
Permit Number: 00-00002137
Status:
Valuation: $100.00
Contractor Company:
Contractor Name: BECAI ELECTRIC, INC.

Date: **8/22/2000**
Permit Type: **BDBR**
Description: **RESIDENTIAL, BUILDING OTHER**

Permit Description: **BUILDING PERMIT, RESIDENTIAL**
Work Class:
Proposed Use: PILINGS ONLY
Permit Number: 00-00001947
Status:
Valuation: $20,000.00
Contractor Company:
Contractor Name: R S CONSTRUCTION OF DADE INC

Date: **8/22/2000**
Permit Type: **BDBR**
Description: **RESIDENTIAL, BUILDING OTHER**

Permit Description: **BUILDING PERMIT, RESIDENTIAL**
Work Class:
Proposed Use: PILING ONLY
Permit Number: 00-00001948
Status:
Valuation: $20,000.00
Contractor Company:
Contractor Name: R S CONSTRUCTION OF DADE INC

ADJOINING PROPERTY FINDINGS

Date: **8/22/2000**
Permit Type: **BDBR**
Description: **RESIDENTIAL, BUILDING OTHER**

Permit Description: **BUILDING PERMIT, RESIDENTIAL**
Work Class:
Proposed Use: PILING PERMIT ONLY
Permit Number: 00-00001949
Status:
Valuation: $20,000.00
Contractor Company:
Contractor Name: R S CONSTRUCTION OF DADE INC

Date: **8/22/2000**
Permit Type: **BDBR**
Description: **RESIDENTIAL, BUILDING OTHER**

Permit Description: **BUILDING PERMIT, RESIDENTIAL**
Work Class:
Proposed Use: PILING ONLY
Permit Number: 00-00001950
Status:
Valuation: $20,000.00
Contractor Company:
Contractor Name: R S CONSTRUCTION OF DADE INC

Date: **8/22/2000**
Permit Type: **BDBR**
Description: **RESIDENTIAL, BUILDING OTHER**

Permit Description: **BUILDING PERMIT, RESIDENTIAL**
Work Class:
Proposed Use: PILING ONLY
Permit Number: 00-00001951
Status:
Valuation: $20,000.00
Contractor Company:
Contractor Name: R S CONSTRUCTION OF DADE INC

ADJOINING PROPERTY FINDINGS

Date: **8/22/2000**
Permit Type: **BDBR**
Description: **RESIDENTIAL, BUILDING OTHER**

Permit Description: **BUILDING PERMIT, RESIDENTIAL**
Work Class:
Proposed Use: PILING ONLY
Permit Number: 00-00001952
Status:
Valuation: $20,000.00
Contractor Company:
Contractor Name: R S CONSTRUCTION OF DADE INC

Date: **8/22/2000**
Permit Type: **BDBR**
Description: **RESIDENTIAL, BUILDING OTHER**

Permit Description: **BUILDING PERMIT, RESIDENTIAL**
Work Class:
Proposed Use: PILING ONLY
Permit Number: 00-00001953
Status:
Valuation: $20,000.00
Contractor Company:
Contractor Name: R S CONSTRUCTION OF DADE INC

Date: **8/22/2000**
Permit Type: **BDBR**
Description: **RESIDENTIAL, BUILDING OTHER**

Permit Description: **BUILDING PERMIT, RESIDENTIAL**
Work Class:
Proposed Use: PILING ONLY
Permit Number: 00-00001954
Status:
Valuation: $20,000.00
Contractor Company:
Contractor Name: R S CONSTRUCTION OF DADE INC

ADJOINING PROPERTY FINDINGS

Date: **8/22/2000**
Permit Type: **BDBR**
Description: **RESIDENTIAL, BUILDING OTHER**

Permit Description: **BUILDING PERMIT, RESIDENTIAL**
Work Class:
Proposed Use: PILING ONLY
Permit Number: 00-00001955
Status:
Valuation: $20,000.00
Contractor Company:
Contractor Name: R S CONSTRUCTION OF DADE INC

Date: **8/22/2000**
Permit Type: **BDBR**
Description: **RESIDENTIAL, BUILDING OTHER**

Permit Description: **BUILDING PERMIT, RESIDENTIAL**
Work Class:
Proposed Use: PILING ONLY
Permit Number: 00-00001956
Status:
Valuation: $20,000.00
Contractor Company:
Contractor Name: R S CONSTRUCTION OF DADE INC

Date: **5/22/2000**
Permit Type: **BDBR**
Description: **RESIDENTIAL, BUILDING OTHER**

Permit Description: **BUILDING PERMIT, RESIDENTIAL**
Work Class:
Proposed Use: GRUBBING OF LOT ONLY
Permit Number: 00-00001322
Status:
Valuation: $3,000.00
Contractor Company:
Contractor Name: R S CONSTRUCTION OF DADE INC

ADJOINING PROPERTY FINDINGS

NW 8TH AVE # 1

205 NW 8TH AVE # 1

Date:	**8/11/2014**
Permit Type:	
Description:	
Permit Description:	**Electrical Sub-General**
Work Class:	New
Proposed Use:	
Permit Number:	2014-2459-NELR-0
Status:	Finaled
Valuation:	$0.00
Contractor Company:	
Contractor Name:	

Date:	**12/3/2001**
Permit Type:	**BDER**
Description:	**ELECTRICAL**
Permit Description:	**ELECTRICAL PERMIT, RESIDENTIAL**
Work Class:	
Proposed Use:	
Permit Number:	02-00000407
Status:	
Valuation:	$1,000.00
Contractor Company:	
Contractor Name:	CABLE WIRING INC

ADJOINING PROPERTY FINDINGS

NW 8TH AVE # 10

241 NW 8TH AVE # 10

Date:	**8/11/2014**
Permit Type:	
Description:	
Permit Description:	**Electrical Sub-General**
Work Class:	New
Proposed Use:	
Permit Number:	2014-2455-NELR-0
Status:	Finaled
Valuation:	$0.00
Contractor Company:	
Contractor Name:	

Date:	**12/3/2001**
Permit Type:	**BDER**
Description:	**ELECTRICAL**
Permit Description:	**ELECTRICAL PERMIT, RESIDENTIAL**
Work Class:	
Proposed Use:	
Permit Number:	02-00000416
Status:	
Valuation:	$1,000.00
Contractor Company:	
Contractor Name:	CABLE WIRING INC

ADJOINING PROPERTY FINDINGS

NW 8TH AVE # 2

209 NW 8TH AVE # 2

Date:	**8/11/2014**
Permit Type:	
Description:	
Permit Description:	**Electrical Sub-General**
Work Class:	New
Proposed Use:	
Permit Number:	2014-2456-NELR-0
Status:	Finaled
Valuation:	$0.00
Contractor Company:	
Contractor Name:	

Date:	**12/3/2001**
Permit Type:	**BDER**
Description:	**ELECTRICAL**
Permit Description:	**ELECTRICAL PERMIT, RESIDENTIAL**
Work Class:	
Proposed Use:	
Permit Number:	02-00000408
Status:	
Valuation:	$1,000.00
Contractor Company:	
Contractor Name:	CABLE WIRING INC

ADJOINING PROPERTY FINDINGS

NW 8TH AVE # 3

213 NW 8TH AVE # 3

Date:	**8/11/2014**
Permit Type:	
Description:	
Permit Description:	**Electrical Sub-General**
Work Class:	New
Proposed Use:	
Permit Number:	2014-2461-NELR-0
Status:	Finaled
Valuation:	$0.00
Contractor Company:	
Contractor Name:	

Date:	**12/3/2001**
Permit Type:	**BDER**
Description:	**ELECTRICAL**
Permit Description:	**ELECTRICAL PERMIT, RESIDENTIAL**
Work Class:	
Proposed Use:	
Permit Number:	02-00000409
Status:	
Valuation:	$1,000.00
Contractor Company:	
Contractor Name:	CABLE WIRING INC

ADJOINING PROPERTY FINDINGS

NW 8TH AVE # 4

217 NW 8TH AVE # 4

Date:	**8/11/2014**
Permit Type:	
Description:	
Permit Description:	**Electrical Sub-General**
Work Class:	New
Proposed Use:	
Permit Number:	2014-2458-NELR-0
Status:	Finaled
Valuation:	$0.00
Contractor Company:	
Contractor Name:	

Date:	**12/3/2001**
Permit Type:	**BDER**
Description:	**ELECTRICAL**
Permit Description:	**ELECTRICAL PERMIT, RESIDENTIAL**
Work Class:	
Proposed Use:	
Permit Number:	02-00000410
Status:	
Valuation:	$1,000.00
Contractor Company:	
Contractor Name:	CABLE WIRING INC

ADJOINING PROPERTY FINDINGS

NW 8TH AVE # 5

221 NW 8TH AVE # 5

Date:	**8/11/2014**
Permit Type:	
Description:	**INSTALL SMOKE DETECTOR**
Permit Description:	**Electrical Sub-General**
Work Class:	New
Proposed Use:	
Permit Number:	2014-2453-NELR-0
Status:	Finaled
Valuation:	$0.00
Contractor Company:	
Contractor Name:	

Date:	**12/3/2001**
Permit Type:	**BDER**
Description:	**ELECTRICAL**
Permit Description:	**ELECTRICAL PERMIT, RESIDENTIAL**
Work Class:	
Proposed Use:	
Permit Number:	02-00000411
Status:	
Valuation:	$1,000.00
Contractor Company:	
Contractor Name:	CABLE WIRING INC

ADJOINING PROPERTY FINDINGS

NW 8TH AVE # 6

225 NW 8TH AVE # 6

Date:	**8/11/2014**
Permit Type:	
Description:	
Permit Description:	**Electrical Sub-General**
Work Class:	New
Proposed Use:	
Permit Number:	2014-2460-NELR-0
Status:	Finaled
Valuation:	$0.00
Contractor Company:	
Contractor Name:	

Date:	**12/3/2001**
Permit Type:	**BDER**
Description:	**ELECTRICAL**
Permit Description:	**ELECTRICAL PERMIT, RESIDENTIAL**
Work Class:	
Proposed Use:	
Permit Number:	02-00000412
Status:	
Valuation:	$1,000.00
Contractor Company:	
Contractor Name:	CABLE WIRING INC

ADJOINING PROPERTY FINDINGS

NW 8TH AVE # 7

229 NW 8TH AVE # 7

Date:	**8/11/2014**
Permit Type:	
Description:	
Permit Description:	**Electrical Sub-General**
Work Class:	New
Proposed Use:	
Permit Number:	2014-2454-NELR-0
Status:	Finaled
Valuation:	$0.00
Contractor Company:	
Contractor Name:	

Date:	**12/3/2001**
Permit Type:	**BDER**
Description:	**ELECTRICAL**
Permit Description:	**ELECTRICAL PERMIT, RESIDENTIAL**
Work Class:	
Proposed Use:	
Permit Number:	02-00000413
Status:	
Valuation:	$1,000.00
Contractor Company:	
Contractor Name:	CABLE WIRING INC

ADJOINING PROPERTY FINDINGS

NW 8TH AVE # 8

233 NW 8TH AVE # 8

Date:	**8/11/2014**
Permit Type:	
Description:	
Permit Description:	**Electrical Sub-General**
Work Class:	New
Proposed Use:	
Permit Number:	2014-2457-NELR-0
Status:	Finaled
Valuation:	$0.00
Contractor Company:	
Contractor Name:	

Date:	**8/1/2002**
Permit Type:	**BDEC**
Description:	**ELECTRICAL**
Permit Description:	**ELECTRICAL PERMIT, COMMERCIAL**
Work Class:	
Proposed Use:	FIRE ALARM
Permit Number:	02-00002136
Status:	
Valuation:	$4,800.00
Contractor Company:	
Contractor Name:	BECAI ELECTRIC, INC.

ADJOINING PROPERTY FINDINGS

Date: **5/13/2002**
Permit Type: **BDER**
Description: **ALARM, BURGLAR OR FIRE**

Permit Description: **ELECTRICAL PERMIT, RESIDENTIAL**
Work Class:
Proposed Use: FIRE ALARM
Permit Number: 02-00001537
Status:
Valuation: $2,000.00
Contractor Company:
Contractor Name: BECAI ELECTRIC, INC.

Date: **12/3/2001**
Permit Type: **BDER**
Description: **ELECTRICAL**

Permit Description: **ELECTRICAL PERMIT, RESIDENTIAL**
Work Class:
Proposed Use:
Permit Number: 02-00000414
Status:
Valuation: $1,000.00
Contractor Company:
Contractor Name: CABLE WIRING INC

ADJOINING PROPERTY FINDINGS

NW 8TH AVE # 9

237 NW 8TH AVE # 9

Date:	**8/11/2014**
Permit Type:	
Description:	**SMOKE DETECTOR IN BEDROOM**
Permit Description:	**Electrical Sub-General**
Work Class:	New
Proposed Use:	
Permit Number:	2014-2462-NELR-0
Status:	Finaled
Valuation:	$0.00
Contractor Company:	
Contractor Name:	

Date:	**12/3/2001**
Permit Type:	**BDER**
Description:	**ELECTRICAL**
Permit Description:	**ELECTRICAL PERMIT, RESIDENTIAL**
Work Class:	
Proposed Use:	
Permit Number:	02-00000415
Status:	
Valuation:	$1,000.00
Contractor Company:	
Contractor Name:	CABLE WIRING INC

ADJOINING PROPERTY FINDINGS

NW 8TH AVE BLDG 1

205 NW 8TH AVE BLDG 1

Date:	**8/11/2014**
Permit Type:	
Description:	
Permit Description:	**Electrical Sub-General**
Work Class:	New
Proposed Use:	
Permit Number:	2014-2459-NELR-0
Status:	Finaled
Valuation:	$0.00
Contractor Company:	
Contractor Name:	

Date:	**12/3/2001**
Permit Type:	**BDER**
Description:	**ELECTRICAL**
Permit Description:	**ELECTRICAL PERMIT, RESIDENTIAL**
Work Class:	
Proposed Use:	
Permit Number:	02-00000407
Status:	
Valuation:	$1,000.00
Contractor Company:	
Contractor Name:	CABLE WIRING INC

ADJOINING PROPERTY FINDINGS

NW 8TH AVE BLDG 10

241 NW 8TH AVE BLDG 10

Date:	**8/11/2014**
Permit Type:	
Description:	
Permit Description:	**Electrical Sub-General**
Work Class:	New
Proposed Use:	
Permit Number:	2014-2455-NELR-0
Status:	Finaled
Valuation:	$0.00
Contractor Company:	
Contractor Name:	

Date:	**12/3/2001**
Permit Type:	**BDER**
Description:	**ELECTRICAL**
Permit Description:	**ELECTRICAL PERMIT, RESIDENTIAL**
Work Class:	
Proposed Use:	
Permit Number:	02-00000416
Status:	
Valuation:	$1,000.00
Contractor Company:	
Contractor Name:	CABLE WIRING INC

ADJOINING PROPERTY FINDINGS

NW 8TH AVE BLDG 2

209 NW 8TH AVE BLDG 2

Date:	**8/11/2014**
Permit Type:	
Description:	
Permit Description:	**Electrical Sub-General**
Work Class:	New
Proposed Use:	
Permit Number:	2014-2456-NELR-0
Status:	Finaled
Valuation:	$0.00
Contractor Company:	
Contractor Name:	

Date:	**12/3/2001**
Permit Type:	**BDER**
Description:	**ELECTRICAL**
Permit Description:	**ELECTRICAL PERMIT, RESIDENTIAL**
Work Class:	
Proposed Use:	
Permit Number:	02-00000408
Status:	
Valuation:	$1,000.00
Contractor Company:	
Contractor Name:	CABLE WIRING INC

ADJOINING PROPERTY FINDINGS

NW 8TH AVE BLDG 3

213 NW 8TH AVE BLDG 3

Date:	**8/11/2014**
Permit Type:	
Description:	
Permit Description:	**Electrical Sub-General**
Work Class:	New
Proposed Use:	
Permit Number:	2014-2461-NELR-0
Status:	Finaled
Valuation:	$0.00
Contractor Company:	
Contractor Name:	

Date:	**12/3/2001**
Permit Type:	**BDER**
Description:	**ELECTRICAL**
Permit Description:	**ELECTRICAL PERMIT, RESIDENTIAL**
Work Class:	
Proposed Use:	
Permit Number:	02-00000409
Status:	
Valuation:	$1,000.00
Contractor Company:	
Contractor Name:	CABLE WIRING INC

ADJOINING PROPERTY FINDINGS

NW 8TH AVE BLDG 4

217 NW 8TH AVE BLDG 4

Date:	**8/11/2014**
Permit Type:	
Description:	
Permit Description:	**Electrical Sub-General**
Work Class:	New
Proposed Use:	
Permit Number:	2014-2458-NELR-0
Status:	Finaled
Valuation:	$0.00
Contractor Company:	
Contractor Name:	

Date:	**12/3/2001**
Permit Type:	**BDER**
Description:	**ELECTRICAL**
Permit Description:	**ELECTRICAL PERMIT, RESIDENTIAL**
Work Class:	
Proposed Use:	
Permit Number:	02-00000410
Status:	
Valuation:	$1,000.00
Contractor Company:	
Contractor Name:	CABLE WIRING INC

ADJOINING PROPERTY FINDINGS

NW 8TH AVE BLDG 5

221 NW 8TH AVE BLDG 5

Date:	**8/11/2014**
Permit Type:	
Description:	**INSTALL SMOKE DETECTOR**
Permit Description:	**Electrical Sub-General**
Work Class:	New
Proposed Use:	
Permit Number:	2014-2453-NELR-0
Status:	Finaled
Valuation:	$0.00
Contractor Company:	
Contractor Name:	

Date:	**12/3/2001**
Permit Type:	**BDER**
Description:	**ELECTRICAL**
Permit Description:	**ELECTRICAL PERMIT, RESIDENTIAL**
Work Class:	
Proposed Use:	
Permit Number:	02-00000411
Status:	
Valuation:	$1,000.00
Contractor Company:	
Contractor Name:	CABLE WIRING INC

ADJOINING PROPERTY FINDINGS

NW 8TH AVE BLDG 6

225 NW 8TH AVE BLDG 6

Date:	**8/11/2014**
Permit Type:	
Description:	
Permit Description:	**Electrical Sub-General**
Work Class:	New
Proposed Use:	
Permit Number:	2014-2460-NELR-0
Status:	Finaled
Valuation:	$0.00
Contractor Company:	
Contractor Name:	

Date:	**12/3/2001**
Permit Type:	**BDER**
Description:	**ELECTRICAL**
Permit Description:	**ELECTRICAL PERMIT, RESIDENTIAL**
Work Class:	
Proposed Use:	
Permit Number:	02-00000412
Status:	
Valuation:	$1,000.00
Contractor Company:	
Contractor Name:	CABLE WIRING INC

ADJOINING PROPERTY FINDINGS

NW 8TH AVE BLDG 7

229 NW 8TH AVE BLDG 7

Date:	**8/11/2014**
Permit Type:	
Description:	
Permit Description:	**Electrical Sub-General**
Work Class:	New
Proposed Use:	
Permit Number:	2014-2454-NELR-0
Status:	Finaled
Valuation:	$0.00
Contractor Company:	
Contractor Name:	

Date:	**12/3/2001**
Permit Type:	**BDER**
Description:	**ELECTRICAL**
Permit Description:	**ELECTRICAL PERMIT, RESIDENTIAL**
Work Class:	
Proposed Use:	
Permit Number:	02-00000413
Status:	
Valuation:	$1,000.00
Contractor Company:	
Contractor Name:	CABLE WIRING INC

ADJOINING PROPERTY FINDINGS

NW 8TH AVE BLDG 8

233 NW 8TH AVE BLDG 8

Date:	**8/11/2014**
Permit Type:	
Description:	
Permit Description:	**Electrical Sub-General**
Work Class:	New
Proposed Use:	
Permit Number:	2014-2457-NELR-0
Status:	Finaled
Valuation:	$0.00
Contractor Company:	
Contractor Name:	

Date:	**8/1/2002**
Permit Type:	**BDEC**
Description:	**ELECTRICAL**
Permit Description:	**ELECTRICAL PERMIT, COMMERCIAL**
Work Class:	
Proposed Use:	FIRE ALARM
Permit Number:	02-00002136
Status:	
Valuation:	$4,800.00
Contractor Company:	
Contractor Name:	BECAI ELECTRIC, INC.

ADJOINING PROPERTY FINDINGS

Date: **5/13/2002**
Permit Type: **BDER**
Description: **ALARM, BURGLAR OR FIRE**

Permit Description: **ELECTRICAL PERMIT, RESIDENTIAL**
Work Class:
Proposed Use: FIRE ALARM
Permit Number: 02-00001537
Status:
Valuation: $2,000.00
Contractor Company:
Contractor Name: BECAI ELECTRIC, INC.

Date: **12/3/2001**
Permit Type: **BDER**
Description: **ELECTRICAL**

Permit Description: **ELECTRICAL PERMIT, RESIDENTIAL**
Work Class:
Proposed Use:
Permit Number: 02-00000414
Status:
Valuation: $1,000.00
Contractor Company:
Contractor Name: CABLE WIRING INC

ADJOINING PROPERTY FINDINGS

NW 8TH AVE BLDG 9

237 NW 8TH AVE BLDG 9

Date:	**8/11/2014**
Permit Type:	
Description:	**SMOKE DETECTOR IN BEDROOM**
Permit Description:	**Electrical Sub-General**
Work Class:	New
Proposed Use:	
Permit Number:	2014-2462-NELR-0
Status:	Finaled
Valuation:	$0.00
Contractor Company:	
Contractor Name:	

Date:	**12/3/2001**
Permit Type:	**BDER**
Description:	**ELECTRICAL**
Permit Description:	**ELECTRICAL PERMIT, RESIDENTIAL**
Work Class:	
Proposed Use:	
Permit Number:	02-00000415
Status:	
Valuation:	$1,000.00
Contractor Company:	
Contractor Name:	CABLE WIRING INC

GLOSSARY

General Building Department concepts

- **ICC:** The International Code Council. The governing body for the building/development codes used by all jurisdictions who've adopted the ICC guidelines. MOST of the US has done this. Canada, Mexico, and other countries use ICC codes books and guides as well. There are a few states who have added guidelines to the ICC codes to better fit their needs. For example, California has added seismic retrofit requirements for most commercial structures.
- **Building Department (Permitting Authority, Building Codes, Inspections Department, Building and Inspections):** This is the department in a jurisdiction where an owner or contractor goes to obtain permits and inspections for building, tearing down, remodeling, adding to, re-roofing, moving or otherwise making changes to any structure, Residential or Commercial.
- **Jurisdiction:** This is the geographic area representing the properties over which a Permitting Authority has responsibility.
- **GC:** General Contractor. Usually the primary contractor hired for any Residential or Commercial construction work.
- **Sub:** Subordinate contracting companies or subcontractors. Usually a "trades" contractor working for the GC. These contractors generally have an area of expertise in which they are licensed like Plumbing, Electrical, Heating and Air systems, Gas Systems, Pools etc. (called "trades").
- **Journeymen:** Sub contractors who have their own personal licenses in one or more trades and work for different contracting companies, wherever they are needed or there is work.
- **HVAC (Mechanical, Heating & Air companies):** HVAC = Heating, Ventilation, and Air Conditioning.
- **ELEC (Electrical, TempPole, TPole, TPower, Temporary Power, Panel, AMP Change, Power Release):** Electrical permits can be pulled for many reasons. The most common reason is to increase the AMPs of power in an electrical power panel. This requires a permit in almost every jurisdiction. Other commons reason for Electrical permits is to insert a temporary power pole at a new construction site. Construction requires electricity, and in a new development, power has yet to be run to the lot. The temporary power pole is usually the very first permit pulled for new development. The power is released to the home owner when construction is complete and this sometimes takes the form of a Power Release permit or inspection.
- **"Pull" a permit:** To obtain and pay for a building permit.
- **CBO:** Chief Building Official
- **Planning Department:** The department in the development process where the building /structural plans are reviewed for their completeness and compliance with building codes
- **Zoning Department:** The department in the development process where the site plans are reviewed for their compliance with the regulations associated with the zoning district in which they are situated.
- **Zoning District:** A pre-determined geographic boundary within a jurisdiction where certain types of structures are permitted / prohibited. Examples are Residential structure, Commercial/Retail structures, Industrial/Manufacturing structures etc. Each zoning district has regulations associated with it like the sizes of the lots, the density of the structures on the lots, the number of parking spaces required for certain types of structures on the lots etc.
- **PIN (TMS, GIS ID, Parcel#):** Property Identification Number and Tax Map System number.
- **State Card (Business license):** A license card issued to a contractor to conduct business.
- **Building Inspector (Inspector):** The inspector is a building department employee that inspects building construction for compliance to codes.
- **C.O.:** Certificate of Occupancy. This is the end of the construction process and designates that the owners now have permission to occupy a structure after its building is complete. Sometimes also referred to as a Certificate of Compliance.

GLOSSARY

Permit Content Definitions

- Permit Number: The alphanumerical designation assigned to a permit for tracking within the building department system. Sometimes the permit number gives clues to its role, e.g. a "PL" prefix may designate a plumbing permit.
- Description: A field on the permit form that allows the building department to give a brief description of the work being done. More often than not, this is the most important field for EP's to find clues to the prior use(s) of the property.
- Permit Type: Generally a brief designation of the type of job being done. For example BLDG-RES, BLDG-COM, ELEC, MECH etc.

Sample Building Permit Data

Date: Nov 09, 2000
Permit Type: Bldg -
New Permit Number: 101000000405
Status: Valuation: $1,000,000.00
Contractor Company: OWNER-BUILDER
Contractor Name:

Description: New one store retail (SAV-ON) with drive-thru pharmacy. Certificate of Occupancy.

514221010180

NW 8 Avenue

Hallandale, FL 33009

Inquiry Number: 5218114.12

March 14, 2018

The EDR Aerial Photo Decade Package

6 Armstrong Road, 4th floor
Shelton, CT 06484
Toll Free: 800.352.0050
www.edrnet.com

EDR Aerial Photo Decade Package

03/14/18

Site Name:

514221010180
NW 8 Avenue
Hallandale, FL 33009
EDR Inquiry # 5218114.12

Client Name:

Kimberly Anne Brown &Assoc.Inc
2841 North Ocean Boulevard
Ft. Lauderdale, FL 33308
Contact: Kimberly Brown

Environmental Data Resources, Inc. (EDR) Aerial Photo Decade Package is a screening tool designed to assist environmental professionals in evaluating potential liability on a target property resulting from past activities. EDR's professional researchers provide digitally reproduced historical aerial photographs, and when available, provide one photo per decade.

Search Results:

Year	***Scale***	***Details***	***Source***
2015	1"=500'	Flight Year: 2015	USDA/NAIP
2010	1"=500'	Flight Year: 2010	USDA/NAIP
2007	1"=500'	Flight Year: 2007	USDA/NAIP
1999	1"=500'	Acquisition Date: February 21, 1999	USGS/DOQQ
1998	1"=500'	Flight Date: February 24, 1998	FDOT
1992	1"=500'	Flight Date: March 21, 1992	FDOT
1988	1"=500'	Flight Date: February 26, 1988	FDOT
1985	1"=500'	Flight Date: February 14, 1985	FDOT
1976	1"=500'	Flight Date: January 23, 1976	FDOT
1973	1"=500'	Flight Date: December 11, 1973	FDOT
1968	1"=500'	Flight Date: March 24, 1968	FDOT
1961	1"=500'	Flight Date: October 21, 1961	USGS
1958	1"=500'	Flight Date: December 06, 1958	FDOT
1951	1"=500'	Flight Date: May 07, 1951	FLDOT
1949	1"=500'	Flight Date: February 26, 1949	U of FL

When delivered electronically by EDR, the aerial photo images included with this report are for ONE TIME USE ONLY. Further reproduction of these aerial photo images is prohibited without permission from EDR. For more information contact your EDR Account Executive.

Disclaimer - Copyright and Trademark Notice

This Report contains certain information obtained from a variety of public and other sources reasonably available to Environmental Data Resources, Inc. It cannot be concluded from this Report that coverage information for the target and surrounding properties does not exist from other sources. NO WARRANTY EXPRESSED OR IMPLIED, IS MADE WHATSOEVER IN CONNECTION WITH THIS REPORT. ENVIRONMENTAL DATA RESOURCES, INC. SPECIFICALLY DISCLAIMS THE MAKING OF ANY SUCH WARRANTIES, INCLUDING WITHOUT LIMITATION, MERCHANTABILITY OR FITNESS FOR A PARTICULAR USE OR PURPOSE. ALL RISK IS ASSUMED BY THE USER. IN NO EVENT SHALL ENVIRONMENTAL DATA RESOURCES, INC. BE LIABLE TO ANYONE, WHETHER ARISING OUT OF ERRORS OR OMISSIONS, NEGLIGENCE, ACCIDENT OR ANY OTHER CAUSE, FOR ANY LOSS OF DAMAGE, INCLUDING, WITHOUT LIMITATION, SPECIAL, INCIDENTAL, CONSEQUENTIAL, OR EXEMPLARY DAMAGES. ANY LIABILITY ON THE PART OF ENVIRONMENTAL DATA RESOURCES, INC. IS STRICTLY LIMITED TO A REFUND OF THE AMOUNT PAID FOR THIS REPORT. Purchaser accepts this Report "AS IS". Any analyses, estimates, ratings, environmental risk levels or risk codes provided in this Report are provided for illustrative purposes only, and are not intended to provide, nor should they be interpreted as providing any facts regarding, or prediction or forecast of, any environmental risk for any property. Only a Phase I Environmental Site Assessment performed by an environmental professional can provide information regarding the environmental risk for any property. Additionally, the information provided in this Report is not to be construed as legal advice.

Copyright 2018 by Environmental Data Resources, Inc. All rights reserved. Reproduction in any media or format, in whole or in part, of any report or map of Environmental Data Resources, Inc., or its affiliates, is prohibited without prior written permission.

EDR and its logos (including Sanborn and Sanborn Map) are trademarks of Environmental Data Resources, Inc. or its affiliates. All other trademarks used herein are the property of their respective owners.

INQUIRY #: 5218114.12
YEAR: 2015
= 500'
N
EDR

INQUIRY #: 5218114.12
YEAR: 2010
= 500'
N
EDR

INQUIRY #: 5218114.12
YEAR: 2007
= 500'
N
EDR

INQUIRY #: 5218114.12

YEAR: 1999

= 500'

N

EDR

INQUIRY #: 5218114.12
YEAR: 1998
= 500'
N
EDR

INQUIRY #: 5218114.12

YEAR: 1992

= 500'

N

EDR

INQUIRY #: 5218114.12
YEAR: 1988
= 500'
N
EDR

INQUIRY #: 5218114.12

YEAR: 1985

= 500'

N

EDR

INQUIRY #: 5218114.12
YEAR: 1976
= 500'
N
EDR

INQUIRY #: 5218114.12
YEAR: 1973
= 500'
N
EDR

INQUIRY #: 5218114.12
YEAR: 1968
= 500'
N
EDR

INQUIRY #: 5218114.12
YEAR: 1961
= 500'
N
EDR

INQUIRY #: 5218114.12

YEAR: 1958

= 500'

N

EDR

INQUIRY #: 5218114.12

YEAR: 1951

= 500'

N

EDR

Subject boundary not shown because it exceeds image extent or image is not georeferenced.

INQUIRY #: 5218114.12
YEAR: 1949
= 500'
N
EDR

514221010180
NW 8 Avenue
Hallandale, FL 33009

Inquiry Number: 5218114.7
March 14, 2018

EDR Environmental Lien and AUL Search

Environmental Data Resources Inc

6 Armstrong Road
Shelton, CT 06484
800.352.0050
www.edrnet.com

EDR Environmental Lien and AUL Search

The EDR Environmental Lien and AUL Search Report provides results from a search of available current land title records for environmental cleanup liens and other activity and use limitations, such as engineering controls and institutional controls.

A network of professional, trained researchers, following established procedures, uses client supplied address information to:

- search for parcel information and/or legal description;
- search for ownership information;
- research official land title documents recorded at jurisdictional agencies such as recorders' offices, registries of deeds, county clerks' offices, etc.;
- access a copy of the deed;
- search for environmental encumbering instrument(s) associated with the deed;
- provide a copy of any environmental encumbrance(s) based upon a review of key words in the instrument(s) (title, parties involved, and description); and
- provide a copy of the deed or cite documents reviewed.

Thank you for your business.
Please contact EDR at 1-800-352-0050
with any questions or comments.

Disclaimer - Copyright and Trademark Notice

This Report contains certain information obtained from a variety of public and other sources reasonably available to Environmental Data Resources, Inc. It cannot be concluded from this Report that coverage information for the target and surrounding properties does not exist from other sources. **NO WARRANTY EXPRESSED OR IMPLIED, IS MADE WHATSOEVER IN CONNECTION WITH THIS REPORT. ENVIRONMENTAL DATA RESOURCES, INC. SPECIFICALLY DISCLAIMS THE MAKING OF ANY SUCH WARRANTIES, INCLUDING WITHOUT LIMITATION, MERCHANTABILITY OR FITNESS FOR A PARTICULAR USE OR PURPOSE. ALL RISK IS ASSUMED BY THE USER. IN NO EVENT SHALL ENVIRONMENTAL DATA RESOURCES, INC. BE LIABLE TO ANYONE, WHETHER ARISING OUT OF ERRORS OR OMISSIONS, NEGLIGENCE, ACCIDENT OR ANY OTHER CAUSE, FOR ANY LOSS OR DAMAGE, INCLUDING, WITHOUT LIMITATION, SPECIAL, INCIDENTAL, CONSEQUENTIAL, OR EXEMPLARY DAMAGES. ANY LIABILITY ON THE PART OF ENVIRONMENTAL DATA RESOURCES, INC. IS STRICTLY LIMITED TO A REFUND OF THE AMOUNT PAID FOR THIS REPORT.** Purchaser accepts this Report "AS IS". Any analyses, estimates, ratings, environmental risk levels or risk codes provided in this Report are provided for illustrative purposes only, and are not intended to provide, nor should they be interpreted as providing any facts regarding, or prediction orforecast of, any environmental risk for any property. Only a Phase I Environmental Site Assessment performed by an environmental professional can provide information regarding the environmental risk for any property. Additionally, the information provided in this Report is not to be construed as legal advice.

Copyright 2017 by Environmental Data Resources, Inc. All rights reserved. Reproduction in any media or format, in whole or in part, of any report or map of Environmental Data Resources, Inc. or its affiliates is prohibited without prior written permission.

EDR and its logos (including Sanborn and Sanborn Map) are trademarks of Environmental Data Resources, Inc. or its affiliates. All other trademarks used herein are the property of their respective owners.

EDR Environmental Lien and AUL Search

TARGET PROPERTY INFORMATION

ADDRESS

NW 8 Avenue

514221010180

Hallandale, FL 33009

RESEARCH SOURCE

Source 1:

Broward County Recorder
Broward, FL

PROPERTY INFORMATION

Deed 1:

Type of Deed:	Warranty Deed
Title is vested in:	City of Hallandale
Title received from:	Chaves Construction Co of Miami
Deed Dated	6/6/1984
Deed Recorded:	6/28/1984
Book:	11816
Page:	404
Volume:	NA
Instrument:	NA
Docket:	NA
Land Record Comments:	see exhibit
Miscellaneous Comments:	NA
Legal Description:	see exhibit
Legal Current Owner:	City of Hallandale
Parcel # / Property Identifier:	5142-21-01-0180
Comments:	see exhibit

ENVIRONMENTAL LIEN

Environmental Lien: Found ☐ Not Found ☒

OTHER ACTIVITY AND USE LIMITATIONS (AULs)

AULs: Found ☐ Not Found ☒

Deed Exhibit 1

Rec 5.00
St .360.00

#44294 LJA/dd

84-225552

RETURN TO
L. Jules Arkin, Esq.
407 LINCOLN ROAD
MIAMI BEACH, FLORIDA 33139

This instrument was prepared by:
L. Jules Arkin, Esq.
MEYER, WEISS, ROSE, ARKIN, SHAMPANIER, ZIEGLER & BARASH, P.A.
407 Lincoln Road
MIAMI BEACH, FLORIDA 33139

Warranty Deed

(STATUTORY FORM—SECTION 689.02 F.S.)

This Indenture, Made this 6th day of June 19 84 **Between**

CHAVES CONSTRUCTION CO. OF MIAMI, a Florida corporation,

of the County of Dade, State of Florida, grantor*, and

CITY OF HALLANDALE

whose post office address is 308 South Dixie Highway, Hallandale, FL. 33009,

of the County of Broward, State of Florida, grantee*.

Witnesseth, That said grantor, for and in consideration of the sum of TEN and NO/100----------
----------($10.00)----------Dollars,

and other good and valuable considerations to said grantor in hand paid by said grantee, the receipt whereof is hereby acknowledged, has granted, bargained and sold to the said grantee, and grantee's heirs and assigns forever, the following described land, situate, lying and being in Broward County, Florida, to-wit:

The North 1/2 of Lot 1, in Block 14, in Section 21, Township 51 South, Range 42 East, according to the Plat of "TOWN OF HALLANDALE", as recorded in Plat Book B, Page 13, of the Public Records of Dade County, Florida; less that portion thereof taken by eminent domain in Case No. L64-925 in the Fifteenth Judicial Circuit in and for Broward County, Florida (Parcels 161.1, 161.3 and 161.4);
SUBJECT TO:
1. Taxes for the year 1984, and years subsequent thereto.
2. Zoning ordinances of the City of Hallandale.
3. Conditions, restrictions, limitations and easements appearing of record, if any.
4. Right to discharge storm drainage set forth in the above action.

360.00 has been paid
Broward County Tax Documentary
Stamps are required by law.

and said grantor does hereby fully warrant the title to said land, and will defend the same against the lawful claims of all persons whomsoever.

* "Grantor" and "grantee" are used for singular or plural, as context requires.

In Witness Whereof, Grantor has hereunto set grantor's hand and seal the day and year first above written.
Signed, sealed and delivered in our presence:

CHAVES CONSTRUCTION CO. OF MIAMI,
a Florida corporation:
(Seal)
By: Benjamin Chaves (Seal)
Benjamin Chaves, President
Attest:
Molly Chaves, Asst. Secretary (Seal)
Molly Chaves (Seal)

STATE OF FLORIDA)
COUNTY OF DADE) SS:

I HEREBY CERTIFY that on this day before me, an officer duly qualified to take acknowledgments, personally appeared Benjamin Chaves as President and Molly Chaves, as Asst. Secretary of CHAVES CONSTRUCTION CO. OF MIAMI, a Florida corporation,
to me known to be the persons described in and who executed the foregoing instrument and acknowledged before me that they executed the same.
WITNESS my hand and official seal in the County and State last aforesaid this 6th day of June, 1984.

My commission expires: 8/3/87

Notary Public

NOTARY PUBLIC STATE OF FLORIDA AT LARGE

MY COMMISSION EXPIRATION
AUGUST 3, 1987

RECORDED IN THE OFFICIAL RECORDS BOOK
OF BROWARD COUNTY, FLORIDA
F. T. JOHNSON
COUNTY ADMINISTRATOR

JUN 28 2 54 PM '84

OFF REC 11816 PAGE 404

BK

514221010180
NW 8 Avenue
Hallandale, FL 33009

Inquiry Number: 5218114.5
March 16, 2018

The EDR-City Directory Image Report

Environmental Data Resources Inc

6 Armstrong Road
Shelton, CT 06484
800.352.0050
www.edrnet.com

TABLE OF CONTENTS

SECTION

Executive Summary

Findings

City Directory Images

Thank you for your business.
Please contact EDR at 1-800-352-0050
with any questions or comments.

Disclaimer - Copyright and Trademark Notice

This Report contains certain information obtained from a variety of public and other sources reasonably available to Environmental Data Resources, Inc. It cannot be concluded from this Report that coverage information for the target and surrounding properties does not exist from other sources. **NO WARRANTY EXPRESSED OR IMPLIED, IS MADE WHATSOEVER IN CONNECTION WITH THIS REPORT. ENVIRONMENTAL DATA RESOURCES, INC. SPECIFICALLY DISCLAIMS THE MAKING OF ANY SUCH WARRANTIES, INCLUDING WITHOUT LIMITATION, MERCHANTABILITY OR FITNESS FOR A PARTICULAR USE OR PURPOSE. ALL RISK IS ASSUMED BY THE USER. IN NO EVENT SHALL ENVIRONMENTAL DATA RESOURCES, INC. BE LIABLE TO ANYONE, WHETHER ARISING OUT OF ERRORS OR OMISSIONS, NEGLIGENCE, ACCIDENT OR ANY OTHER CAUSE, FOR ANY LOSS OR DAMAGE, INCLUDING, WITHOUT LIMITATION, SPECIAL, INCIDENTAL, CONSEQUENTIAL, OR EXEMPLARY DAMAGES. ANY LIABILITY ON THE PART OF ENVIRONMENTAL DATA RESOURCES, INC. IS STRICTLY LIMITED TO A REFUND OF THE AMOUNT PAID FOR THIS REPORT.** Purchaser accepts this Report "AS IS". Any analyses, estimates, ratings, environmental risk levels or risk codes provided in this Report are provided for illustrative purposes only, and are not intended to provide, nor should they be interpreted as providing any facts regarding, or prediction orforecast of, any environmental risk for any property. Only a Phase I Environmental Site Assessment performed by an environmental professional can provide information regarding the environmental risk for any property. Additionally, the information provided in this Report is not to be construed as legal advice.

Copyright 2017 by Environmental Data Resources, Inc. All rights reserved. Reproduction in any media or format, in whole or in part, of any report or map of Environmental Data Resources, Inc. or its affiliates is prohibited without prior written permission.

EDR and its logos (including Sanborn and Sanborn Map) are trademarks of Environmental Data Resources, Inc. or its affiliates. All other trademarks used herein are the property of their respective owners.

EXECUTIVE SUMMARY

DESCRIPTION

Environmental Data Resources, Inc.'s (EDR) City Directory Report is a screening tool designed to assist environmental professionals in evaluating potential liability on a target property resulting from past activities. EDR's City Directory Report includes a search of available city directory data at 5 year intervals.

RECORD SOURCES

EDR's Digital Archive combines historical directory listings from sources such as Cole Information and Dun & Bradstreet. These standard sources of property information complement and enhance each other to provide a more comprehensive report.

EDR is licensed to reproduce certain City Directory works by the copyright holders of those works. The purchaser of this EDR City Directory Report may include it in report(s) delivered to a customer. Reproduction of City Directories without permission of the publisher or licensed vendor may be a violation of copyright.

Data by
infoUSA
Copyright©2008
All Rights Reserved

RESEARCH SUMMARY

The following research sources were consulted in the preparation of this report. A check mark indicates where information was identified in the source and provided in this report.

Year	Target Street	Cross Street	Source
2014	☑	☑	EDR Digital Archive
2010	☑	☑	EDR Digital Archive
2005	☑	☑	EDR Digital Archive
2000	☑	☑	EDR Digital Archive
1995	☑	☑	EDR Digital Archive
1992	☑	☑	EDR Digital Archive
1987	☑	☑	EDR Digital Archive
1982	☑	☑	Polk's City Directory
1977	☑	☑	Polk's City Directory
1972	☑	☑	Polk's City Directory
1967	☑	☐	Polk's City Directory
1964	☑	☐	Polk's City Directory

FINDINGS

TARGET PROPERTY STREET

NW 8 Avenue
Hallandale, FL 33009

Year	*CD Image*	*Source*
NW 8TH AVE		
2014	pg A4	EDR Digital Archive
2010	pg A10	EDR Digital Archive
2005	pg A18	EDR Digital Archive
2000	pg A23	EDR Digital Archive
1995	pg A25	EDR Digital Archive
1992	pg A27	EDR Digital Archive
1987	pg A30	EDR Digital Archive
1982	pg A33	Polk's City Directory
1977	pg A36	Polk's City Directory
1972	pg A38	Polk's City Directory
1967	pg A39	Polk's City Directory
1967	pg A40	Polk's City Directory
1964	pg A41	Polk's City Directory

FINDINGS

CROSS STREETS

Year	*CD Image*	*Source*	
ANSIN BLVD			
2014	pg. A2	EDR Digital Archive	
2010	pg. A8	EDR Digital Archive	
2005	pg. A15	EDR Digital Archive	
2000	pg. A21	EDR Digital Archive	
1995	pg. A24	EDR Digital Archive	
1992	pg. A26	EDR Digital Archive	
1987	pg. A29	EDR Digital Archive	
1982	pg. A31	Polk's City Directory	
1982	pg. A32	Polk's City Directory	
1977	pg. A34	Polk's City Directory	
1977	pg. A35	Polk's City Directory	
1972	pg. A37	Polk's City Directory	
1967	-	Polk's City Directory	Street not listed in Source
1964	-	Polk's City Directory	Street not listed in Source

City Directory Images

Target Street	Cross Street	Source
-	✓	EDR Digital Archive

ANSIN BLVD 2014

100	CASEYS INTERNATIONAL CAFE
	PALM BEACH GROUP INV INC
	RODRIQUEZ JOE
	SET ENTERPRISES INC (THE)
	SIX GUYS AND A DREAM AC REPAIR
101	ROSE MANAGEMENT PROPERTIES
201	AAA INDEX TABS LLC
	AUCTION PLACE
	COMMERICAL LENDING
	INDABA GALLERY
	MAX & CHLOE INC
	PARKTOWN OF WILTON MANORS CO
	R-LINES LLC
	TRID INC
205	ACE POWER GENERATOR SALES & RE
	GNJ MANUFACTURING INC
	RECREATIONAL LIGHTING SYS
	RLS LIGHTING INC
	SUPREME BODY JEWELRY DBA
307	EASTMAN CONSTRUCTION CORP
313	BENJET CONSULTING CORP
	RC PAINTING CONTRACTORS INC
315	SPEED INJECTED INC
	ZARLIYAH GROUP COMPANIES LLC
317	PRO-LINK-JAPAN INC
319	AUTO PAINTING USA HOLLYWOOD
	L C AUTO FINISH INC
	MC AUTO BODY & PAINTING INC
321	CHEM SOURCE INC
	EVERYTHING CHARACTER INC
361	ITAL AUTO SERVICE INC
	OCCUPANT UNKNOWN,
363	FORCE FED MOTORSPORTS
365	BMA CONSTRUCTION
	TRAN CONSTRUCTION INC
367	SIGNOGRAPHICS INC
370	ANSIN PARTNERS INC
	COMPASS HALLANDALE INC
	COOLING CORP OF FL INC
	DSB PROPERTIES INC
	WEDGEWOOD AIR INC
	WEDGEWOOD PROPERTIES FL INC
372	SMOLKA & ASSOCIATES INC
373	DK TRANSFER HOLDINGS INC
	ENGINEERED CAPITAL CORPORATION
	EURO INTERNATIONAL MGMT INC
	JNAS HOLDINGS LLC
374	RAS ENGINEERING PA
376	NARS STUDIOS
400	REPAIR COMPLETE AUTO BODY

Target Street	Cross Street	Source
-	✓	EDR Digital Archive

ANSIN BLVD 2014 (Cont'd)

400	SFLMAVEN INC
450	MINI-MAX SECURITY STORAGE ASSN
	SUSA PARTNERSHIP LP
470	AIRAIN CORPORATION
	EGOZI ENTERPRISES
	EXCLUSIVE STONE
	HRX ALUMINUM DOORS
	R & O PROPERTIES LLC
	RJC PRODUCTS INC
	SOPASA CORP
550	AWNING SPECIALTIES INC
	K D WINDOWS INC
	ZENSAH COMPANY
580	APP GROUP
	B B 2010 LLC
	CAPITAL GROUP REALTY 2004 LLC
	CGR 18 LLC
	ELFACO MANAGEMENT LLC
	ELJO PROPERTIES LLC
	FEDEL MANAGEMENT LLC
	KNN PROPERTIES LLC
590	GLOBAL SUPPLY COMPANY INC
600	OUTDOOR FURNITURE FACTORY INC
	PARK SHORE DRUG INC
	PSD HOLDINGS LLC
	RESTAURANT INSTALLERS & MOVERS
	TROPIC CRAFT ALUMINUM INC

Target Street	Cross Street	Source
✓	-	EDR Digital Archive

NW 8TH AVE 2014

23	ABREU GONZALO
	DOMUS VERUM CONSULTING LLC
	RIVERA ALEYDA
	TDB PRIME HOLDINGS LLC
	TREND CORP
26	LINDAS KIDS GARDEN
	PLAZA RESIDENCE INC
	WITTE, ADAM J
100	LEE, TOMMY L
101	ARDON, IRMA A
	CANESSA, KEVIN
	CHACANA, GONZALO A
	ENNIS, AMANDA
	HARBERTZ, JORGE E
	ORREGO, JORGE S
	TECNOCORB INC
106	EDWARDS, BRIDGETTE M
110	BRAHIM, RODNEY
111	ALVAREZ, ISABEL
	BOHORQUEZ, FRANCISCO N
	FALLAS, MARIO F
	FEDRICK, DAWN
	JOHNSON, CHRISTOPHER J
	RIVERA, GIOCONDA
	ZON, DAVID
114	JEANJACQUES, STANLEY
119	HALLANDALE CONSTRUCTION CORP
	K AND K QUALITY SERVICES CORP
	MARTINEZ, NIDIA
	MENDOZA, SAYDI
	MILLAN, WILLIAM
	MOREL, SANDRA
	RIOS, DAVID
125	BRADY, OPHELIA D
	JIMENEZ, YESSURY
	MULKEY, LAQUANTAS N
	SARDUY, MAGNUM E
	SAUL SUAREZ
126	TAYLOR, BARBARA S
132	ELLIS, PETE
136	JORDAN, BOYSIE J
201	CHAVES LAKES APARTMENT
205	ALFANDARY, JACK M
	CONREY, RICHARD
	CRUZ, NORBERTO
	FREDERICK, CHEARLINE
	GUERRERO, GISELLA
	LOO, MONICA T
	LUGONES, CRISTINA G
	MORLEY, TARNELL R

Target Street	Cross Street	Source
✓	-	EDR Digital Archive

NW 8TH AVE 2014 (Cont'd)

205	ORIENTAL, GHISLAINE
	PEREZ, UHUGO R
	QUEZADA, DUNIA
	RODRIGUEZ, HECTOR J
	SALCEDO, LILIAN
	VELASQUEZ, JOSE D
209	ARTEAGA, JAQUELYN V
	BINDER, MARIE A
	BORDA, MANUEL
	BOURG, PEDRO L
	GERMAN, ANNAIS
	GONZALEZ, LILIANA B
	JAMES, KEVIN
	MALVAN, BRIANA K
	MARTINEZ, SANTIAGO
	ORTIZ, ANAISA C
	PAGAN, JOSE P
	PUERTAS, KATIUSKA
	TUNSTALL, CONRAD T
	WILLIAMS, SONYA J
213	AGUDELO, CARLOS R
	COLMENARES, ALI J
	DORCELY, MIRVA C
	FIGUEROA, ISABEL
	FRANCIOS, YVES
	MEZA, SONIA
	MOHAMMED, NATSIR
	MONSALVE, JAIME
	MUNOZ, YANIRA
	OLIVER, LILIANA
	PUJOLS, MARGARITA
	REYES, CARLOS
	RIVERA, JAQUELIN
	ROMAN, DENIS
	RUBIO, DAVID
	SPENCER, JORDY
	TROUPE, TRACEY
	VILLARREAL, HEIDY
217	APOLLON, JEAN
	BARROS, ANAPAULA
	BURGOS, LETICIA
	ECHEANDIA, ATALIA
	GALLIMORE, ASHLEY
	GRACIA, ALFREDO G
	GUERRERO, RAFAEL
	JOHNSON, RICHARD T
	LUGO, LUCY A
	MANZUETA, MARTIN
	MENDOZA, SANDRA A
	NESBITT, LATOYA T

Target Street	Cross Street	Source
✓	-	EDR Digital Archive

NW 8TH AVE 2014 (Cont'd)

217	RODRIGUEZ, NOEMI
	SHAJAHAN, MOHAMMED
	SOROKIN, VITALII V
	TOLIVER-LYONS DESIGN STUDIO
	VARGAS, CINTHIA L
	VELANDIA, NAPOLEON
221	AGUDELO, RUBY
	ANDERSON, IMOGENE J
	COLEBROOK, RODNEY L
	KHAN, TAUHIDUL
	MISSICK, J
	MOORE, ALEJANDRO R
	NASSER, MOHAMMED A
	NELSON, GUERLIE
	PHELPS, PATRICE
	ROZO, JOHN
	SELVAGGI, SILVIA
	VERA, MARIADEL C
	WEBSTER, GEORGE
225	ADAMS, TAMEIKO
	ALVAREZ, ZAIRA D
	BANQUECER, OLGA
	CONTRERAS, MERCEDES
	CRAWFORD, STEPHANIE W
	FERNANDEZ, URSULA
	GREGORY, TANESHIA
	JOSEPH, EMILE J
	MALCOLM, ANGELLA
	MONZON, CRISTOBAL F
	PERZFAND JEWELRY INC
	THOMAS, CEDRIC
	WRIGHT, SPENCER G
229	ALI, SHAMIM
	AUGUSTE, CYNTHIA
	DAVIS, TAFEIA I
	DORLEANS, CARLINE
	FONSECA, MARIA
	JEUDY, JOSEPH J
	JOSEPH, KENNY
	LATORRE, JESUS
	LUNA, MARIO G
	MARSHALL, KRYSTAL D
	ORIMOLADE, VICTOR
	REVOLUS, ELMIRE
	RODRIGUEZ, OLGA
	ROMELUS, JONATHAN
	STJULIEN, BETHY
	SURPRIS, REMY
	TAPIA, GEYSIL
233	CHARLES, WILLIAM

Target Street	Cross Street	Source
✓	-	EDR Digital Archive

NW 8TH AVE 2014 (Cont'd)

233	CHRISTALIN, MARJORIE
	FANFAN, SUZE
	FREZIN, CHARLENE Y
	HARRELL, MYRA S
	LANDT, AMANDA K
	MACAJOUX, ANNE
	MAJOR, MITZIE
	MANN, JASON C
	MARK, MICHELINE
	MEJIA, MARISELL N
	MEJIA, YSABEL
	MONGEOIS, JEAN
	MORALES, MARYSEL
	NOAINLES, FABIENNE
	OCHOA, ROSARIO
	RIVAS, MARGARITA
	WHITTAKER, LEEBERT G
237	ACEVEDO, ELI
	BEAUTY LUXURY SUPPLY INC
	FRANK, ROBERT
	FREEMAN, BRITTNEY N
	GIRALDO, SANDRA
	GUTIERREZ, JOCELEYNE
	MAKSYLEWICZ, ISIDORO M
	MARAKIN, SIARHEI
	MCGUE, HENRY W
	PIERRE, GONEL
	TASSY, ERNST
	WOODLEY, AUGUSTIN
	WRIGHT, AUBREY D
241	ADESSO, PEDRO F
	CASSIERI, ANTHONY
	DERIVAL, ROSE D
	FERNANDEZ, PHILIPE
	GAMBLE, LAQUISHA M
	HANNA, LORENA O
	JOSE, BETINA
	LOPEZ, OSCAR F
	MINNIS, SAMUEL L
	THOMAS, NICHOLAS
	TUPETE, MELISSA
612	HUFF, CORINNE
	SEIZENE, JUNIOR P
620	REICH, THOMAS
750	FRIENDS OF HEPBURN CENTER
	HALLANDALE BEACH CITY OF
1011	CHEVRON CONVENIENCE STR & GAS
	MAN WITH A VAN HVAC SERVICES
	SOUL FISH GRILL

Target Street	Cross Street	Source
-	✓	EDR Digital Archive

ANSIN BLVD 2010

100	CASEYS INTERNATIONAL CAFE
	IN THE RANKS BOXING LLC
	RODRIQUEZ JOE
101	ROSE MANAGEMENT PROPERTIES
201	AAA INDEX TABS LLC
	ART GALLERY FINE DECORATIONS
	AUCTION PLACE
	INDABA GALLERY
	PARKTOWN OF WILTON MANORS CO
	R-LINES LLC
	STRUNK LLC
205	GNJ MANUFACTURING INC
	MASRI FINE FURNITURE
	OMNI COMBAT FITNESS
	RECREATIONAL LIGHTING SYS
	RLS LIGHTING INC
	YUBII LLC
307	EAST WEST CORP
	EASTMAN CONSTRUCTION CORP
	FOAMWORKS SPECIALISTS INC
309	KRT MIAMI INC
	MIAMI BOATWORKS
313	BENJET CONSULTING CORP
	FLORIDA MUNICIPAL SALES CO
	RC PAINTING CONTRACTORS INC
315	MB SERVICE SOLUTIONS INC
	SPEED INJECTED INC
	TUNERS NATION INC
317	J & KS TOWING INC
	JOSEPH ATARI
319	AUTO PAINTING USA HOLLYWOOD
	K B F AUTOBODY REPAIR
321	COASTAL KITCHENS
361	ITAL AUTO SERVICE INC
	OCCUPANT UNKNOWN,
363	SPECTRUM WOODWORKING
365	A1 T-SHIRT FACTORY & PRINTING
	ANH DISTRIBUTORS COMPANY
	SPEEDWAY PRINTING INC
	U S METALS LABORATORIES INC
367	SIGNOGRAPHICS INC
370	ANSIN PARTNERS INC
	ATLANTIC VENDING INC
	COMPASS HALLANDALE INC
	COOLING CORP OF FL INC
	DSB PROPERTIES INC
	GUIDING LIGHT CREMATIONS LLC
	ISTUFF LLC
	SCHOGGI INC
	WEDGEWOOD PROPERTIES FL INC

Target Street	Cross Street	Source
-	✓	EDR Digital Archive

ANSIN BLVD 2010 (Cont'd)

372	SMOLKA AND ASSOCIATES
373	DK TRANSFER HOLDINGS INC
	DOUGLAS CONSULTING GROUP INC
	EURO INTERNATIONAL MGMT INC
	KARIBIK GROUP LLC
374	ALTERNET SYSTEMS
376	AIR DUCT CLEANERS
	PIR PROPERTIES LLC
400	J & D SHOES
	PROPER SERVICES INC
430	ANN GISH INC
	INC TOROMARK
	PATRIOT SURF CORP
	PHOTOSOL INC
	PRESCRIPTION DIRECT
450	APPLE DRYWALL SPRYING SPCALIST
	C BREINES ENTERPRISES INC
	SUSA PARTNERSHIP LP
470	AC OUTLET LLC
	DIVAN BAKERY & COFFEE LLC
	EARTH SURFACES OF SOUTHEAST
	GOOD BUY GUYS
	JP BAKERY INC
	PLATINUM CONSTRUCTION SERVICES
	RJC PRODUCTS INC
500	BAIRES TONE INC
	GALLO MARBLE ENTERPRISES INC
550	ALL SHUTTERS BY ROLLADEN
	HOMELAND SECURITY INC
	K D WINDOWS INC
	ROLLADEN INC
580	JENASOL INC
590	GLOBAL SUPPLY COMPANY INC
600	ALL SEASONS MANUFACTURING INC
	HURRICANE SHUTTER OUTLET
	INSTALLERS
	PARK SHORE DRUG INC
	RESTAURANT INSTALLERS & MOVERS
	T MOBILE USA INC
850	DORSETT, CHIRLENE
	FIST FULL MONEY ENTRMT LLC
860	MOTA, JULIANA
	THOMAS, VONESHIA

Target Street	Cross Street	Source
✓	-	EDR Digital Archive

NW 8TH AVE 2010

23	ABREU GONZALO
	CAMACARO MAGLARDI
	FOSTER STELLA
	PEREA LINO
	RIVERA ALEYDA
	TDB PRIME HOLDINGS LLC
26	LINDAS KIDS GARDEN
	PLAZA RESIDENCE INC
100	LEE, TOMMY L
101	BAILEY, DAYNEE
	CARABAJAL, JESICA
	COFRE, GERARDO
	HARBERTZ, ROSA
	LIZARRAGA, VALERIA
	PARADAS, MARIA C
	TECNOCORB INC
106	DRAKE, VICTOR O
110	BRAHIM, RODNEY
111	ALVAREZ, ISABEL
	FALLAS, JOSUE
	ROSO, LUIS
	TUCKER, NAKEISHA
	ZON, DAVID
119	CARMENTATTY, JUAN
	HELWANI, MOHEDGIF
	MILLAN, SURHAIDY
	MUNDO, SANTOS
	PANTOJA, EGLA
	PERALTA, JOSE
	RIVERA, BAEZ V
125	DIAZ, PATRICIO
	GONZALEZ, RAQUEL
	ORTIZ, MAXIMO
	SILVA, MARCIA
126	SIMS, BOBIE J
132	WALKINE, GORIE
136	JORDAN, BOYSIE J
201	CHAVES LAKES APARTMENT
	RS CONSTRUCTION OF DADE INC
205	ALFANDARY, JACK M
	AMATO, CARLOS D
	BRISSON, EUNODE
	CARDONA, CARLOS F
	CARTER, SHARON
	CRUZ, YUDERKY
	CUE, JA N
	DOCTEUR, FRITO
	HABIL, SOHAIR
	LUGONES, CRISTINA
	MORLEY, TARNELL

Target Street	Cross Street	Source
✓	-	EDR Digital Archive

NW 8TH AVE 2010 (Cont'd)

205	PEREZ, UHUGO R
	ROBLES, MIGUEL E
	RODRIGUEZ, RAFAEL
	SALCEDO, JOSE A
	TOLEDO, ANTONIO J
	VALLE, JOSE
	VIEIRA, ANA S
207	MARQUEZ, WILMER
209	BABUOR, AIMAN
	BORDA, MANUEL
	BOURG, PEDRO L
	D A HAUS CORP
	DECASTRO, LISSETTE
	GORDON, CARLOS A
	HARRIS, SHAUNE
	MALVAN, BRIANA K
	MARIN, JEISON
	MCLAIN, JAMES E
	NICOLAS, QUINCY J
	ORTIZ, ANAISA C
	PAGAN, JOSE M
	PINZON, CLAUDIA
	POMARE, CLOVIS
	RODRIGUEZ, ANNAIS D
	TUNSTALL, VICTORIA C
	ZAMORA, ENRIQUE
213	AQUINO, MARGARITA
	AVERY, SABRIYE
	BODIE, CHARLES
	BROWN, BERNICE B
	CARAVAGIO, VICTOR
	CLINKSCALE, DWAYNE
	CRAWFORD, MARSHAL
	FIGUEROA, ISABEL
	FRECKLESTO, JASON
	GUERRERO, MICHELLE
	JONES, TANYA
	MILFORT, ANGIE M
	MONSALVE, JAIME
	OSTILE, STANLY
	OYARBES, MARIE C
	PUJOLS, MARGARITA
	RAMOS, PATRICIA
	REYES, ANDY J
	ROMAN, DENIS
	RUBIO, DAVID
	SMITH, DAWN
	SPENCE, DAWN
	URBINA, MEDARDO
	VILLEDA, JAQUELIN

NW 8TH AVE 2010 (Cont'd)

213	WILLIAMS, DAVID
217	DUKE, CAROLINA
	LOUIS, NEHEMIE
	LOZANO, ELENA A
	LUGO, LUCY A
	MELENDEZ, MARIANA
	NELSON, L
	NUNEZ, FIDEL
	PENA, MARIA
	PLEINGH, NELLIE M
	RODRIGUEZ, NOEMI
	SPAULDING, PETRONA
	VELANDIA, NAPOLEON
	WRIGHT, MARGARET
221	ABRAHAM, REINALDO
	AGUDELO, RUBY
	ALAM, SM
	ALONSO, PABLO
	ALVAREZ, JOSE
	BERNARD, LUDMILLA
	CARNEIRO, MARIA D
	DEJO, FERNANDO Y
	DELIZ, MIRIAM L
	FOSTER, EUSTACE
	GOMEZ, GABRIEL
	HERNANDEZ, ELYNA D
	JEANTINORD, CLARCK
	LIMA, MARIA
	MIRANDA, MICHAEL J
	MISSICK, J
	PHELPS, PATRICE
	RESTREPO, FAUSTO
	ROBAYO, MARITZA
	SELVAGGI, SILVIA
	SMITH, ELICIA L
	WESTER, SHIRLEY
	YANEZ, HELEN M
225	AUGUSTE, JEANNE M
	CARDENAS, DAYANA
	CHOWDURY, MOHAMMAD
	CLAUDIA, CASATI
	CORREA, NORELIA
	GOODING, SHAWN E
	GREGORY, TANESHIA
	MALCOLM, SHERLENE K
	MONZON, CRISTOBAL
	ORBEGOSO, JAVIER
	PERZFAND JEWELRY INC
	RIVERA, WILFREDO
	ZABARCE, LUZ

NW 8TH AVE 2010 (Cont'd)

229	AFRICAN CURIOS JEWELRY
	AGUILAR, MARTA L
	BIGOTT, EFRAIN
	DORLEANS, CARLINE
	EDOUARD-CHERY, MARIE
	GONZALEZ, GIOVAHANA L
	GRANT, ANITA
	GUTERRO, ROSANE
	JEUDY, JOSEPH J
	JOSEPH, KENNY
	JOURDAIN, TAINA
	LUNA, MARIO G
	MARSHALL, EVA
	MICHEL, REMERCIA
	NHOMME, ELISSON N
	NUNEZ, NATALIA
	OSHADIYA, ADETAYO O
	ROMELUS, KATTERINE
	SIMPSON, CARMEN
	VALSAINT, EMILE
233	ANDERSON, CAROLYN E
	CRUZ, VERONICA
	GARCIA, MIGUEL
	GONZALEZ, ABEL M
	PAUCAR, GUILMAN S
	PEROTTE, RACHELLE
	RIVERA, JAVIER
	YAREMCHUK, OLEH
237	APONTE, GEORGE L
	BRADWELL, DEMARIUS
	BUTLER, COREY C
	CONEXION LIMO INC
	FERGUSON, SHANTAVIOR L
	FREEMAN, PENNY L
	GUTIERREZ, JOCELEYNE
	JAMES, HYACINPH
	JANVIER, JOEL
	JEAN-LOUISE, WILSON
	LUXURY SOUTH BEACH LIMOUSINE I
	PEREZ, IVELISSE
	PIERRE, GONEL
	TAPIA, ONEIDA
	TASSY, ERNST
	TAVERAS, GERALDO M
	TOPILOW, HENRY
	WALKER, NYAKAH
	WATSON, LATASHA D
241	CAPETILLO, MARIA D
	CASTELLANOS, BLANCA
	DECIMUS, ELCIE

Target Street	Cross Street	Source
✓	-	EDR Digital Archive

NW 8TH AVE 2010 (Cont'd)

241	FERDINAND, WILBEN R
	FERNANDEZ, JUAN C
	GRANT, LLOYD
	GRIMES, ANTWON
	HARLENYS AND FRIENDS
	JOSE, BETINA
	KENNY, CHRISTOPHER W
	LOPEZ, JULIA
	SANTOS, RUTH
	THOMAS, NICHOLAS
612	LUC, MARIE C
620	ALBINS, MARILIN
	SERVIC MAX CORP
750	HALLANDALE BEACH CITY OF
	PALMS OF HALLANDALE BEACH WEED
842	KNOWLES, KELSON
1011	EIA ENTERPRISE 1 INC
	MAGULINAS RESTAURANT
	SOUL FISH GRILL

Target Street	Cross Street	Source
-	✓	EDR Digital Archive

ANSIN BLVD 2005

100	1040 BLVD LLC
	587 ENTERPRISES INC
	CASEYS INTERNATIONAL CAFE
	CHARCOALS INC
	KNJ ENTERTAINMENT INC
	RODRIQUEZ JOE
101	ROSE MANAGEMENT PROPERTIES
201	ANTIQUE PLACE
	ART GALLERY FINE DECORATIONS
	ATHENA PLACE
	R-LINES LLC
	SILVER MOUNTAIN INC
205	ECLECTIC SOURCE NETWORK INC
301	AUCTION PLACE
307	EAST WEST CORP
	FOAMWORKS SPECIALISTS INC
	ORINOCO 555 INC
	PAINT DEPOT
	REANOS FOAM MFG
	RECYCLE GROUP INC
309	309 PLATINUM
	ALY INDUSTRIES
	RIVERA REBEKA
313	ASSOCIATED FINE ARTISTS INC
	R PM SERVICES & DEVELOPMENT
	RC PAINTING CONTRACTORS INC
	RPM LIQUIDATORS INC
315	MB SERVICE SOLUTIONS INC
	SPEED INJECTED INC
	STREET LEGAL IMPORTS INC
317	J & KS TOWING INC
	JOSEPH ATARI
319	K B F AUTOBODY REPAIR
	PRECISION COLLISION
321	COASTAL KITCHENS
361	ITAL AUTO SERVICE INC
	POLY TECHNOLOGIES
363	PRICE MEL
365	ANH DISTRIBUTORS COMPANY
	U S METALS LABORATORIES INC
367	SIGNOGRAPHICS INC
370	ANSIN PARTNERS INC
	BLUE WATER ASSETS INC
	CALEX INC
	MARINE CORP OF SOUTH FLORIDA
	WEDGEWOOD PROPERTIES FL INC
371	MAXIMUS
373	EURO INTERNATIONAL MGMT INC
	TOTAL RESTORATION INC
374	BIG SKY MANAGEMENT LLC

Target Street	Cross Street	Source
-	✓	EDR Digital Archive

ANSIN BLVD 2005 (Cont'd)

374	FOOTPRINT II LLC
	G12 GROUP INC
	QTEL AMERICAS INC
400	CHA CHA APPAREL INC
	COPO PAINT AND BODY SHOP INC
	CYCLE RACE TEK INC
	DISPOSABLE PLASTIC CORP AMER
	PROPER SERVICES INC
	SOUTHWEST MARINE
	VALUETECHS
420	ACME SMOKE FISH CORP
430	ANN GISH INC
	GESCO MIAMI CORP
	JACK, ROGERS
	MESSAGE CONNEXTION
	PRESCRIPTION DIRECT
	RUSSELL, P G
	STONE PINEAPPLE
450	C BREINES ENTERPRISES INC
	COIN-TEL PAYPHONES INC
	INTERNATIONAL LOCATOR INC
	SUSA PARTNERSHIP LP
470	AAA GOLD BAKERY INC
	JP BAKERY INC
	YUZEVICH, RONEN
500	AMERICAN WINDOW TECHNOLOGIES
	E G INC
	GALLO MARBLE ENTERPRISES INC
	LUCCA MARMI INC
550	ROLLADEN INC
580	JENASOL INC
	MODUS FURNITURE INC
590	GLOBAL SUPPLY COMPANY INC
	UNDERWATER SERVICES
600	ABC RESTAURANT EQUIPMENT & SUP
	RESTAURANT INSTALLERS & MOVERS
	T MOBILE USA INC
850	ESPINOSA, SANDRA M
	LANGRIN, PAUL
	MASCOLL, JULIETTE
	MINOTT, SHARON
	POWELL, WILLS
	RAMOS, SONIA
860	BROWING, RACHEL
	CLARKE, SEAN
	GARCES, ALFREDO
	HUTCHINS, KATRINA
	LEGRAND, JOHN
	MUKATI, MUHAMED
	ROLLINS, THOMAS

Target Street	Cross Street	Source
-	✓	EDR Digital Archive

ANSIN BLVD 2005 (Cont'd)

860 TANG, LILY
TAYLOR, CHARLES
WHITE, MONIQUE
WILSON, NATALIE

Target Street	Cross Street	Source
✓	-	EDR Digital Archive

NW 8TH AVE 2005

23	R J S DISTRIBUTORS INC
26	HALLANDALE BEACH RETIREMENT HM
	LINDAS KIDS GARDEN
	PLAZA RESIDENCE INC
100	LEE, TOMMY
101	MUNOZ, JULIO A
	RIOS, JANNETTE
	RODRIGUEZ, KATHRYN
	TECNOCORB INC
	VANDERGRIFT, JOHN V
110	CARSWELL, BRANDON
111	CUNNINGHAM, MARY L
	FALLAS, MARIO F
	MORENO, YOLANDA
	RIVERA, BAEZ V
	TUCKER, NAKEISHA
	WILLIAMS, KARL
114	JEAN, STEPHEN
119	BARRANTES, JOHNNIE
	EARLY, SHAWANDA
	GUTIERREZ, AMPAR
	MAYSONET, ELIZABETH
	RONDEROS, ERNESTO
125	AMADOR, ANGELA M
	CHARRY, LUIS A
	COLLAZO, JOMAYRA
	FABRE, ROSE E
	GOOSBY, CELINA
	MARTINEZ, MONICO
	MULKEY, LAQUANTAS N
	RAMIREZ, FAUSTO R
	RIVERA, WANDA
132	CRAWFORD, BETTY J
136	JORDAN, BOYSIE J
205	BANKS, DANIELLE J
	REINOSO, STEPHEN E
	TRUJILLO, LUZ L
	VIEIRA, ANA S
	WOODRIFF, JENELLE
209	ACEVEDO, CARLOS
	BEJKOWSKI, BARNEY
	CHANG, LUCY
	CHUKHADZHYAN, CHRISTINE
	IMMACULATE MARINE SERVICES
	JEFFRIES, GARRY
	LEVY, ALDRIN R
	LOPEZ, TASHINA
	MALVAN, BRIANA K
	PAGAN, JOSE M
	PINZON, CLAUDIA

NW 8TH AVE 2005 (Cont'd)

209	SPENCE, DAWN
	SUNKAMWE, THAWACHPHOL
	TALQUENCA, JORGE
213	ADDERLEY, BRODERICK
	ALL NATIONS REALTY
	CARTER, IVY
	CRUZ, JUAN H
	DIVILIO, ALEJANDRO
	FIGUEROA, ISABEL
	MERREN, IRVING
	MILFORT-ST, CYR A
	NEGRON, MARYAN
	RUBIO, PEGGY A
	VARGAS, RUBEN
	VELASQUEZ, IVAN
217	FRANCO, CARLOS
	JOHNSON, MICHELLE
	LUGO, LUCY A
	MUNOZ, TOMAS
	ORTIZ, ELIZABETH
	REYES, RAFAEL
	VASQUEZ, ELSIE
	VELEZ, ROBERTO J
221	BIENAIME, IMMACULA
	GUABA, NIEVEZ
	MATA, MARIA
	MCNEAL, LARYCEE
	WESTER, SHIRLEY
225	ALEXANDER NUNEZ
	ARISTIZABAL, DIEGO
	CASTELLON, DESIDERIO
	FULTZ, MIKE
	GONZALEZ, ROSA
	MALCOLM, ANGELLA
	MALCOLM, SHERLENE
	PONCE, LIZETTE M
	RAWLINS, LORETTA T
	ROJAS, JUAN
229	ALCEACK, RONALD
	CHARLES, SUSAN E
	GUERRERO, SARA F
	JULES TRANSPORTATION INC
	OWEN, MORRIS
233	BAPTISTE, KIMBERLY A
	BARNETT, CLEO
	DELICIOUS CATERING
	FRANCIS, PHILIP B
	GOMEZ, EDUVIGES H
	JEAN, M
	PAUCAR, GUILMAN S

Target Street	Cross Street	Source
✓	-	EDR Digital Archive

NW 8TH AVE 2005 (Cont'd)

233	PIEDRA, FABIAN
	SANON, FRITZ
237	APONTE, GEORGE L
	BA, L
	BUTLER, COREY
	ELLIS, DANIELLE M
	FREEMAN, PENNY L
	LOUIS, INGRID
	PATINO, NICOLAS
	PERALTA, GLADYS
	REYES, M
	SAINTFLEUR, LUDERS
	SALDARRIAGA, ISABEL S
241	ADESSO, PEDRO F
	ARISTIZABAL, DIANA
	BLANCO, MARIA
	CYBER, TELECOMUNICATI
	DAVIS, MICHELLE
	DEONARINESINGH, KRISHNA
	DORESTES, ELIAZAR
	ECHEVARRIA, NANCY
	LOPEZ, JULIA
	MONCAYO, FREDDY E
	NOVOA, JUAN G
	PALASIOS, CARLOS
	SADDLER, NIANG
	SILVA, JOEL
	WHITFIELD, DEBORRAH
	WILLIS, LADON
610	MCCLOUD, CHERYL F
612	COLLINS, MATTHEW D
750	COMMUNITY CIVIC ASSN INC
	FRIENDS OF HEPBURN CENTER
	HALLANDALE BEACH CITY OF
801	S & H AUTO

Target Street	Cross Street	Source
-	✓	EDR Digital Archive

ANSIN BLVD 2000

101	ROSE MANAGEMENT PROPERTIES
201	OCCUPANT UNKNOWN,
	R-LINES LLC
203	MIDLANDS OF SOUTH FLORIDA INC
305	TJRM IMPORTS INC
307	PAINT DEPOT
309	RIVERA REBEKA
311	AUTO CLINIC OF SOUTH FLORIDA
315	MB SERVICE SOLUTIONS INC
319	K B F AUTOBODY REPAIR
361	ITAL AUTO SERVICE INC
363	HOLLYWOOD CLASSIC MOTORCARS
367	SPUNK INTERNATIONAL INC
370	KROHN, DANIEL N
	WEDGEWOOD AIR INC
	WEDGEWOOD PROPERTIES FL INC
371	MAXIMUS
	OCCUPANT UNKNOWN,
373	D K A GROUP INDUSTRIES INC
	EURO INTERNATIONAL MGMT INC
376	SMLX TECHNOLOGIES INC
400	BOBS ODDS & ENDS LIQUIDATION
	CHA CHA APPAREL INC
	PROPER SERVICES INC
420	HAMAN, JOELLE
430	CLASSICO DESSERTS INC
	ISLAND COLLECTIONS FCTRY OUTL
	REALITY RCVRIES INVESTIGATIONS
450	COIN-TEL PAYPHONES INC
	JAMES H MYERS
	RYDER TRUCK 3136330007
	STORAGE USA INC
470	ACE DESIGNS INC
	ALTERNATIVE TERMITE MANAGEMENT
	HARRIS, ROGER
	JET SKI DOCTOR INC
	LESSARD, MICHEL
	PERFECTION IN REFLECTION
500	E G INC
	GALLO ENZO STUDIO
	GALLO MARBLE ENTERPRISES INC
550	ROLLADEN INC
	SECURITY CLIMATE CONTROL INC
580	JENASOL INC
590	GLOBAL SUPPLY COMPANY INC
	UNDERWATER SERVICES
600	OMNIPOINT COMMUNICATIONS INC
850	BACCHUS, ZALIM
860	BRYANT, NATALIE R
	HENRY, ROBERT E

Target Street	Cross Street	Source
-	✓	EDR Digital Archive

ANSIN BLVD 2000 (Cont'd)

860 JOHN, J

Target Street	Cross Street	Source
✓	-	EDR Digital Archive

NW 8TH AVE 2000

23	R J S DISTRIBUTORS
26	OCCUPANT UNKNOWN,
100	LEE, E
101	ACEVEDO, LUZ
	AYALA, CORINA
	RIOS, JORGE J
	RODRIGUEZ, KATHRYN
	ROSARIO, MARCO
106	TAYLOR, DELENA M
110	OCCUPANT UNKNOWN,
111	BAEZ, VILA
	MORENO, JOSE A
	WHITE, CRYSTAL
	WILLIAMS, FRANKIE
114	JEANJACQUES, STEPHEN
119	BARRANTES, JOHNNIE
	GALLARDO, CARLOS
	ROJAS, MONICA
	RONDEROS, ERNESTO
125	AMADOR, ANGELA
	HUMPHREY, BERNICE
	PATINO, WILMAR
	RODRIGUEZ, MARGARO
126	FROEHLICH, HAROLD E
620	WYLIE, WILLIS
801	S & H AUTO
1011	COTO, MIRELLA
	JOHNS, SILVIA E
	MCCREA, GEORGE
	PARKER, DEBRA

Target Street	Cross Street	Source
-	✓	EDR Digital Archive

ANSIN BLVD 1995

100	BUTTON OF HALLANDALE INC
101	ROSE MANAGEMENT PROPERTIES INC
120	BABBIT ELECTRONICS INC
	SMART KIDS BOOK & TOY SHOP
301	PFLUEGER MARINE TAXIDERMY INC
302	LAMSON, NANCY L
	PRINT SHOP INC
	PRINT SHOP THE INC
305	FLORIDA GRAPHICS INTERNATIONAL
	TJRM IMPORTS INC
325	KIRSCH, VALERIE
	WESTCHESTER REALTY
363	HOLLYWOOD CLASSIC MOTORCARS
365	DESIGN AND RESTORATION INC
367	CARIBBEAN COMMONWEALTH TRADING
371	BUDGET COOL INC
373	ALAN COHEN DESIGNS INC
	AUDIO VIDEO FURNITURE WHSE INC
	HIGH LINE INTERIORS INC
	MITCHELL JIMI DESIGNS
374	JENSON SUPPLY INC
400	DISPOSABLE PLASTIC CORP AMER
430	GEORGY MANUFACTURING INC
	STANS CUTTING INC
	VIKING IMPORT AND EXPORT INC
	WHITING, MARY A
450	DAVIS, ROY
	IDENTIFICATION GRAPHIC SVCS CO
	POWER HEALTH INTERNATIONAL
	WILSON, ROBERT
470	BRICK & TILE ENGRAVERS
	CRYSTAL IMAGE GRAPHIC INC
	HEAVEN GRAPHIC SERVICE INC
	JACOB, OFER
	JET SKI DOCTOR INC
	LIBERTY GRADING & HAULING INC
	RYAN CONSTRUCTION ENT
500	E G INC
	GALLO MARBLE ENTERPRISES INC
550	ROLLADEN INC
580	JENASOL INC
590	GLOBAL SUPPLY COMPANY INC
	UNDERWATER SERVICES
600	BOTTOM LINE SOLUTIONS INC
	C A P INDUSTRIES INC
	C A P TRAVEL
	IMPERIAL EQUIPMENT INC
	SHERR & ASSOCIATES INC

Target Street	Cross Street	Source
✓	-	EDR Digital Archive

NW 8TH AVE 1995

23	FLORIDA EQUIPMENT EXPORT INC
26	CAMPBELL, PHILIP M
	OUTREACH BROWARD INC
100	STEPHENSON, S
101	BARBER, ANGELA
	WILLIAMS, G
106	SMITH, ELOISE
110	OCCUPANT UNKNOWNN
111	COBB, BRENDA
	FONTAINE, VERNIE
114	ROBINSON, J
119	GALLARDO, CARLOS
	RONDEROS, ERNESTO
	WHITE, ETHEL
125	HUMPHREY, BERNICE
	SIMMS, LAURA
	WASHINGTON, EMMA
126	HALL, JILL M
132	BEYER, NANCY C
136	JORDAN, BOYSIE J
160	GAGNON, RONALD
600	OCCUPANT UNKNOWNN
612	AKINS, DEBORAH J
701	OCCUPANT UNKNOWNN
713	OCCUPANT UNKNOWNN
719	OCCUPANT UNKNOWNN
725	OCCUPANT UNKNOWNN
731	OCCUPANT UNKNOWNN
801	S & H AUTO
912	OCCUPANT UNKNOWNN
1011	MCCREA, GEORGE
	MISIEDJAN, RENALDO

Target Street	Cross Street	Source
-	✓	EDR Digital Archive

ANSIN BLVD 1992

100	AGORA BALLROOM
	BUTTON OF HALLANDALE INC
101	ROSE MANAGEMENT PROPERTIES INC
230	AUTOMATED ELECTRONICS INC
301	PFLUEGER MARINE TAXIDERMY INC
302	PRINT SHOP INC
	PRINT SHOP THE INC
307	GILBERT A INDUSTRIES INC
313	ARLENE DESIGNS INC
325	WESTCHESTER REALTY
361	JONES WELDING
365	DESIGN AND RESTORATION INC
367	CARIBBEAN COMMONWEALTH TRADING
	COASTAL MARKETING INC
370	A & L SUPPLY COMPANY
	F G B INC
371	BUDGET COOL INC
372	HARRIS, WAGNER H
400	DISPOSABLE PLASTIC CORP AMER
430	JUSTIN DESIGNS INC
450	BROWARD COMMERCE CENTER LTD
	POWER HEALTH INTERNATIONAL
	PROGRAMED ENERGY SYSTEMS INC
470	GLASS ETCHING AND CARVING INC
500	E G INC
	GALLO MARBLE ENTERPRISES INC
550	ROLLADEN INC
580	SLEEPER MAKERS INC
590	GLOBAL SUPPLY COMPANY INC
600	BOTTOM LINE SOLUTIONS INC
	C A P INDUSTRIES INC
	KENNSCO ENGINEERING OF FLORIDA

Target Street	Cross Street	Source
✓	-	EDR Digital Archive

NW 8TH AVE 1992

18	MCFADDEN, MATTIE
23	WFG INDUSTRIAL & PETRO EQP CO
100	LOUIS, DONNA
111	JARRETT, BEULAH
	MORENO, MARIA
	SYMONETTE, EDDISON
114	ROBINSON, J
119	RONDEROS, ERNESTO
	WILLIAMS, HOWARD
125	SHABAZZ, LATIFAH
126	REESE, GAIL
160	ALEXANDER, A
211	ACKER, JACK
	ALPERIN, MARGE
	ANDREUCCI, MARK
	BIDERMAN, CHARLES
	BLAIS, CAMILLE
	CAPONERA, SAVINO
	COOPER, JACK
	DISANTIS, M
	ESPOSITO, SAL
	ESPOSITO, SAL JR
	FOREST, NORMAN A
	GAUTHIER, BIBIANE M
	GLOVEN, DANIEL
	LOGSDON, JAMES M
	MANDEL, M
	MANDEL, S
	MANGIAFICO, SANTO
	MOFFITT, MAURICE
	MURDOCK, DEXTER
	NAPPI, JOSEPH
	NOSKIN, AL
	NYE, S
	PARKER, IRMA
	PARLATO, JOSEPH
	PERVIN, GEORGE
	SACCO, ANTHONY
	STORCHHEIM, MORRIS
	WEIL, HAROLD F
212	BOROCZ, TIBOR
	CORPENING, CAL
	HLASNY, JAN
600	SCHECK, ARTHUR F
606	PETERSON, HENRY
612	FARRINGTON, L
615	VALERO, MARCOS
700	CIRINESE, S
	DEGEORGIO, SAM
	DUMAS, EUGENE

Target Street	Cross Street	Source
✓	-	EDR Digital Archive

NW 8TH AVE 1992 (Cont'd)

700	HYLER, C E
	MACGARVIE, F L
	PLETT, JAMES F
	RIALS, G E
701	WORKMAN, TED
713	MONTAGNE, RAYMOND R
719	DEVAULT, DIANE
743	VAZQUEZ, A
801	S & H AUTO
803	OLIVO, BERNICE
	SCOTT, ROY E
1011	COLEMAN, RUBIN
	MCCREA, GEORGE
	SACHEDINA, SADIQ S
1013	WILLIAMS, GARY
1015	KIMBLE, CARRIE
1191	GALLARDO, CARLOS
1193	WHITE, ETHEL
1253	BERNARD, SHARON
1254	HUMPHREY, BERNICE
7001	LEVY, MAX C
10115	PENSON, V
70013	BREUSCH, OSCAR
70028	DURANTE, ARMAND
211312	REIN, SAM

Target Street	Cross Street	Source
-	✓	EDR Digital Archive

ANSIN BLVD 1987

100	BUTTON OF HALLANDALE INC
101	STATE SOUTHERN MANAGEMENT CO*
120	BEDSPREAD WAREHOUSE INC
300	JO LENE INDUSTRIES INC
301	PFLUEGER MARINE TAXIDERMY INC
302	ERGO INTERNATIONAL ENTERPRISES
313	MODERN HANDLING SYSTEMS INC
321	FASHION SHADES AND DRAPERIES*
361	PRIME LINE DISTRIBUTORS INC
	VENETIAN EXPORT CO INC
370	A & L SUPPLY COMPANY
	RANDOM STATIONERS INC
400	DISPOSABLE PLASTIC CORP AMER
	GATOR PLASTIC PACKAGING
430	JUSTIN DESIGNS INC
	PRETZEL FACTORY INC THE
450	BROWARD COMMERCE CENTER LTD
	LEN-ED CONSTRUCTION CORP
	PROGRAMED ENERGY SYSTEMS INC
470	BERKEY FILM PROCESSING
	MIRAMAR WHLSL BAGELS & BIALYS
	RYSTL ELECTRONICS CORP
500	ASSOCIATED TILE & MARBLE
	GALLO MARBLE ENTERPRISES INC
590	GLOBAL SUPPLY COMPANY INC
600	C A P ENGINERING INC
	C A P INDUSTRIES INC
313319	ARLENE DESIGNS INC

Target Street	Cross Street	Source
✓	-	EDR Digital Archive

NW 8TH AVE 1987

23	M C E
251	AMERICAN ROCK & SAND CORP

Target Street	Cross Street	Source
-	✓	Polk's City Directory

ANSIN BLVD 1982

ANSIN BLVD NW (HALLANDALE) FROM END OF 8TH ST NORTH

ZIP CODE 33009

101 Ramada Inn motel 456-8333
120 Bedspread Warehouse The 456-2345
300 Jo-Lene Custom Upholstery 458-4439
301 Pflueger Marine Taxidermy 457-7777
Pflueger sporting goods 457-7777
305 Fine Decorators whse
307 Vacant
308 Vacant
309 Arlene Designs Inc mfg children's wear 458-5333
311 Mastercraft Manufacturing Inc vertical shades 454-9499
Kemper Carpet Systems 456-7010
313 Modern Handling Systems materials equip 454-6821
Random Stationers Inc 456-2311
317 Arlene Designs (Overflow)
319 Arlene Designs (Overflow)
321 Fashion Shades & Draperies Inc 457-7551
325 Sun Plastics Inc whol 456-8500
361 Wickerama Inc furn 456-1200
363 Wickerama (Overflow)
365 Vacant
370 Vacant
400 Disposable Plastics Corp molders 456-1111
430a Superior Stores Inc (Exec Ofc) 454-1557
Drug World Inc (ofc)
Schatzman Shoes Inc mfg 454-1921
430b Elaine Shops The (exec ofc) 458-1452
450 Mini-Max Security Storage 454-4111
Swatzell Edna
Len-Ed Construction Co genl contr 454-5700
470a Tel-Car Corp lease beepers 458-1440
470b Vacant
500 Gallo Enzo Studio natural marble 457-7823
Gallo Marble Enterprises 457-7823
Associated Marble & Tile Inc 457-7823
550 Princess Cabinets cabtmkrs 458-1700
590 Global Supply Co Inc marine & indus sup 454-1234

Target Street	Cross Street	Source
-	✓	Polk's City Directory

ANSIN BLVD 1982

600 Tropic Craft alum furn mfg 454-0251
Sleeper Makers Inc mfg furn

203

Target Street	Cross Street	Source
✓	-	Polk's City Directory

NW 8TH AVE 1982

8TH AV NW (HALLANDALE)—FROM W HALLANDALE BEACH BLVD NORTH

ZIP CODE 33009
23 Whidden Electronics Co Inc
26 Donooch Apartments
1 Taylor Keith
2★Bachman Paula 454-7967
4 West Jerry
100★Lee Tommy Jr ◎ 458-3833
101 Apartments
A1★Alvarez Luis
A2★Briefman Julius
A3★Cerrone Jerry
A4 Tharpe Loretta
A5 Vacant (2 Apts A5-A6)
106 Pelletreau Wm E ◎
110 Brahim Rodney ◎ 456-8432
111 Anderson C
Rear Buckley Raymond
114 Sweatt Lawrence W ◎ 458-5172
1ST CT INTERSECTS
119★Bousquet Kenneth 454-2565
Tuegel Robt L 458-7990
D1★Allison S D 457-7596
D2★Hoffman Richd 454-1339
D3 Napieracz Stanley 458-2204
D4 Vacant (3 Apts D4-D6)
126 Froehlich Harold E ◎ 457-9614
132★Sullivan Michl 454-9075
136 Jordan Boysie J ◎
2D ST INTERSECTS
251 Lewis Parker
3D CT INTERSECTS
6TH ST INTERSECTS
610 Mc Cloud Jackie
612 Dickens Odis
7TH ST INTERSECTS
701 Mills Saml ◎
8TH ST INTERSECTS
1011 Apartments
1★Fox Angela
2★Penson Williamtine 456-4208
3★Jackson Mary 454-3185
4 Murphy Charles
5 Bankston Lonnie
1020 Dixie Pool 454-4529

Target Street	Cross Street	Source
-	✓	Polk's City Directory

ANSIN BLVD 1977

ANSIN BLVD NW (HALLANDALE) FROM END OF 8TH ST NORTH

ZIP CODE 33009

100 Fish House Five restr 921-4475
101 Ramada Inn hotel 921-8333
120 Bedspread Warehouse The 920-4451
300 Jo-Lene Custom Upholstery 925-4439
301 Pfluegler Marine Taxidermist 927-4206
Pfluegler Sporting Goods Div 927-4206
303 Vacant
307 Shelbry's Factory Outlet linens 929-8008
308 Vacant
309 Bamboo Abbott Florida Corp mfg woven woods 921-4471
313 Robart Conveyor Co Inc mfrs 922-6821
Modern Handling Systems materials equip 922-6821
Random Stationers Inc 921-2311
315 A & L Supply Co stationery 921-2419
317 Gem Sportswear Inc 920-8645
321 Fashion Shades & Draperies 922-7551
325 Vacant
361 Wickerama Inc furn 456-1200
365 A F M Corporation copy mach sls 921-1955
400 Carsons Furniture Co 929-1202
430 Grayson Electronics Inc 947-7574
430b Elaine Shops The (exec ofc) 944-5944
430d Georgy Inc whse
430e Tab Products Co filing sys 920-5652
470a Dyna Sales Corp mfrs rep 921-7300
470b Beds Unlimited 921-7773
500 Gallo Enzo Studio natural marble 922-7823
Gallo Marble Enterprises natural marble 922-7823
Associated Marble & Tile Inc 922-7823
550 Princess Cabinets cabtmkrs 927-9222
Harris Pools 927-9222
Harris Remodeling Corp 925-1700
590 Smith E J & Sons Co golf sup whol 929-7080

Target Street	Cross Street	Source
-	✓	Polk's City Directory

ANSIN BLVD 1977

600 Inleasing Corp golf cart leasing
922-3449
Four Star Fiberglass Mfg Corp boat
bldr 920-9935

ANTON TER —FROM 426 S DIXIE

Target Street	Cross Street	Source
✓	-	Polk's City Directory

NW 8TH AVE 1977

8TH AV NW (HALLANDALE)—FROM W HALLANDALE BEACH BLVD NORTH

ZIP CODE 33009
23 Whidden Electronics Co Inc 923-8246
26a★Johnston Robt D
26 Bottacavola Stanley
Rhude John
100 Arnold Harold C ◎ 927-2367
106 Pelletreau Wm E ◎ 922-6623
110★Brahim Rodney ◎ 920-6958
114 Sweatt Lawrence W ◎ 922-1764
1ST CT INTERSECTS
126★Froehlich Harold E 922-1986
132 Vacant
136 No Return
2D ST INTERSECTS
251 Hallandale Rock & Sand Co 923-8262
3D CT INTERSECTS
6TH ST INTERSECTS
610 Mc Cloud Effie
612 Perry Boisy M Jr
7TH ST INTERSECTS
754 Parson Louis
756 Davis Lucille 920-2664
8TH ST INTERSECTS
801 Van's Complete Auto Service repr
927-6417
★Van Stean Robt P
1011 Apartments
1 Vacant
3 Johnson Morris
4 Taylor Jerry
5 Bankston Lonnie
1020 Dixie Pool 927-4529

Target Street	Cross Street	Source
-	✓	Polk's City Directory

ANSIN BLVD 1972

ANSIN BLVD NW (HALLANDALE) FROM END OF 8TH ST NORTH

ZIP CODE 33009

301 Pfluegler Marine Taxidermist 927-4206
Pfluegler Rod & Reel 927-2595
Jones Moving & Storage 929-8114
313 Robart Conveyor Co Inc mfrs 922-6821
Modern Handling Systems conveyors
320 Sun Plastics 922-5641
400 Carsons Of Fort Lauderdale Inc
furniture sls 929-1202
500 Gall Enzo Studio 922-7823
Gallo Marble Enterprise Inc natural
marble 929-9784
550 Princess Cabinets cabtmkrs 927-9222
American Urban Development 944-4754
Harris Remodeling Corp 525-5970
Harris Pools 525-5970
590 Smith E J & Sons Co golf sup whol
929-7080
600 Pargo Inc golf carts 922-3449
Forest Star Fiberglass Inc boat bldr
920-9935
2533 Hollywood Storage & Transfer

Target Street	Cross Street	Source
✓	-	Polk's City Directory

NW 8TH AVE 1972

(NOT OPEN)

6

8TH AV NW (HALLANDALE)—FROM W HALLANDALE BEACH BLVD NORTH

ZIP CODE 33009

23 Whidden Television Service Inc 923-8246
100 Arnold Harold C ◎ 927-2367
106 Pelletreau Wm 922-6623
110 No Return
114 Sweatt Wm L ◎ 922-1764
1ST CT INTERSECTS
126 Pinto Vernita
132 Elliott J W
136 Carey Joseph ◎ 927-4531
2D ST INTERSECTS
251 Hallandale Rock & Sand Co 923-8262
3D CT INTERSECTS
6TH ST INTERSECTS
610 Smith Webster
612 Randolph J T
7TH ST INTERSECTS
754 Parson Louis
756 Cooper Edw 925-5316
8TH ST INTERSECTS
1011 Apartments
1 Durr Addison
3 Bishop Mary
4 Cooper Kath
5 Nuby Frances
1020 Dixie Park & Pool 923-8451

Target Street	Cross Street	Source
✓	-	Polk's City Directory

NW 8TH AVE 1967

6

8TH AV NW (HALLANDALE)-FROM W
HALLANDALE BEACH BLVD NORTH

---ZIP CODE 33009
100 FREIHOFFER STANLEY H 923-1509
106 PELLETREAU WM 922-6623
110 GARAY LORENZO 922-9877
114 SWEATT WM L ● 922-1764
---1ST CT INTERSECTS
126 ULLERY DONALD L 923-0725
132 VACANT
136 LYNN VAL ● 923-6015

Target Street	Cross Street	Source
✓	-	Polk's City Directory

NW 8TH AVE 1967

---2D ST INTERSECTS
251 HALLANDALE ROCK & SAND CO
923-8262
---3D CT INTERSECTS
---6TH ST INTERSECTS
610 SMITH WEBSTER
612 VACANT
---7TH ST INTERSECTS
701 PARSON LOUIS ●
756 DAVIS ALEC ●
---8TH ST INTERSECTS
1011 APARTMENTS
1 DURR ADDISON
2 RITTER MARION
3 HARDMAN ALF L
4 SMITH JOHN
5 VACANT
1020 DIXIE PARK & POOL

Target Street	Cross Street	Source
✓	-	Polk's City Directory

NW 8TH AVE 1964

6

8TH AVENUE NORTHWEST (Hallandale)
—From W Hallandale Beach blvd north

1st ter intersects
100 Griggs Morris G ◎ 922-0762
106 Pelletreau Wm 922-6623
110 Ditlevsen Sigfred
114 Sweatt Wm ◎ 922-1764

1st ct intersects
126 Hendricks Agle E
132 Wills Pete P ◎ 923-1468
136 Lynn Velna ◎ 923-6015

2d st intersects
204 Catoe S N ◎ 923-7862
--- Hallandale Rock Corp 923-8262

3d ct intersects

6th st intersects
610 Moody Milledge 923-4819
612 Owens Herman

7th st intersects
756 Davis Alec ◎ 923-1749

Pembroke rd intersects

9th st intersects
1020 Dixie Pk & Pool 923-8451

Appendix C:

Regulatory Records

514221010180
NW 8 Avenue
Hallandale, FL 33009

Inquiry Number: 5218114.2s
March 13, 2018

The EDR Radius Map™ Report with GeoCheck®

6 Armstrong Road, 4th floor
Shelton, CT 06484
Toll Free: 800.352.0050
www.edrnet.com

TABLE OF CONTENTS

SECTION	PAGE
Executive Summary	ES1
Overview Map	2
Detail Map	3
Map Findings Summary	4
Map Findings	8
Orphan Summary	237
Government Records Searched/Data Currency Tracking	GR-1

GEOCHECK ADDENDUM

Physical Setting Source Addendum	A-1
Physical Setting Source Summary	A-2
Physical Setting SSURGO Soil Map	A-5
Physical Setting Source Map	A-11
Physical Setting Source Map Findings	A-13
Physical Setting Source Records Searched	PSGR-1

Thank you for your business.
Please contact EDR at 1-800-352-0050
with any questions or comments.

Disclaimer - Copyright and Trademark Notice

This Report contains certain information obtained from a variety of public and other sources reasonably available to Environmental Data Resources, Inc. It cannot be concluded from this Report that coverage information for the target and surrounding properties does not exist from other sources. **NO WARRANTY EXPRESSED OR IMPLIED, IS MADE WHATSOEVER IN CONNECTION WITH THIS REPORT. ENVIRONMENTAL DATA RESOURCES, INC. SPECIFICALLY DISCLAIMS THE MAKING OF ANY SUCH WARRANTIES, INCLUDING WITHOUT LIMITATION, MERCHANTABILITY OR FITNESS FOR A PARTICULAR USE OR PURPOSE. ALL RISK IS ASSUMED BY THE USER. IN NO EVENT SHALL ENVIRONMENTAL DATA RESOURCES, INC. BE LIABLE TO ANYONE, WHETHER ARISING OUT OF ERRORS OR OMISSIONS, NEGLIGENCE, ACCIDENT OR ANY OTHER CAUSE, FOR ANY LOSS OF DAMAGE, INCLUDING, WITHOUT LIMITATION, SPECIAL, INCIDENTAL, CONSEQUENTIAL, OR EXEMPLARY DAMAGES. ANY LIABILITY ON THE PART OF ENVIRONMENTAL DATA RESOURCES, INC. IS STRICTLY LIMITED TO A REFUND OF THE AMOUNT PAID FOR THIS REPORT.** Purchaser accepts this Report "AS IS". Any analyses, estimates, ratings, environmental risk levels or risk codes provided in this Report are provided for illustrative purposes only, and are not intended to provide, nor should they be interpreted as providing any facts regarding, or prediction or forecast of, any environmental risk for any property. Only a Phase I Environmental Site Assessment performed by an environmental professional can provide information regarding the environmental risk for any property. Additionally, the information provided in this Report is not to be construed as legal advice.

Copyright 2018 by Environmental Data Resources, Inc. All rights reserved. Reproduction in any media or format, in whole or in part, of any report or map of Environmental Data Resources, Inc., or its affiliates, is prohibited without prior written permission.

EDR and its logos (including Sanborn and Sanborn Map) are trademarks of Environmental Data Resources, Inc. or its affiliates. All other trademarks used herein are the property of their respective owners.

EXECUTIVE SUMMARY

A search of available environmental records was conducted by Environmental Data Resources, Inc (EDR). The report was designed to assist parties seeking to meet the search requirements of EPA's Standards and Practices for All Appropriate Inquiries (40 CFR Part 312), the ASTM Standard Practice for Environmental Site Assessments (E 1527-13), the ASTM Standard Practice for Environmental Site Assessments for Forestland or Rural Property (E 2247-16), the ASTM Standard Practice for Limited Environmental Due Diligence: Transaction Screen Process (E 1528-14) or custom requirements developed for the evaluation of environmental risk associated with a parcel of real estate.

TARGET PROPERTY INFORMATION

ADDRESS

NW 8 AVENUE
HALLANDALE, FL 33009

COORDINATES

Latitude (North):	25.9897950 - 25˚ 59' 23.26''
Longitude (West):	80.1603830 - 80˚ 9' 37.37''
Universal Tranverse Mercator:	Zone 17
UTM X (Meters):	584037.6
UTM Y (Meters):	2874661.0
Elevation:	2 ft. above sea level

USGS TOPOGRAPHIC MAP ASSOCIATED WITH TARGET PROPERTY

Target Property Map:	5655646 NORTH MIAMI, FL
Version Date:	2012
North Map:	5655862 FORT LAUDERDALE SOUTH, FL
Version Date:	2012

AERIAL PHOTOGRAPHY IN THIS REPORT

Portions of Photo from:	20151013
Source:	USDA

MAPPED SITES SUMMARY

Target Property Address:
NW 8 AVENUE
HALLANDALE, FL 33009

Click on Map ID to see full detail.

MAP ID	SITE NAME	ADDRESS	DATABASE ACRONYMS	RELATIVE ELEVATION	DIST (ft. & mi.) DIRECTION
Reg	HARBOUR COVE BROWNFI		FL BROWNFIELDS	Same	1 ft.
1	CITY OF HALLANDALE T	609 NW 8TH AVENUE	FL SWF/LF	Higher	19, 0.004, NNE
A2	SUN PRINTING CO	1020 NW 1ST CT	RCRA-CESQG	Higher	189, 0.036, SW
A3	TDI MILLWORK, INC.	1044 NW 3RD ST	FL BROWARD CO. HM	Higher	241, 0.046, SW
B4	COPO AUTO BODY SHOP	100 NW 9TH TER	RCRA-CESQG, FINDS, ECHO	Higher	244, 0.046, South
B5	HARBOUR COVE ASSOCIA	100 NORTHWEST 9TH TE	FL ENG CONTROLS, FL INST CONTROL, FL BROWNFIELDS,.	Higher	244, 0.046, South
B6	CRANE CAMS INC	100 NW 9TH TER	FL LUST, FL BROWARD CO. HM	Higher	244, 0.046, South
B7	HARBOUR COVE APTS BR	100 NW 9TH TERRACE	FL VCP, FL RESP PARTY	Higher	244, 0.046, South
C8	HALLANDALE HIGH	720 NW 9TH AVE	FL BROWARD CO. HM	Higher	343, 0.065, North
C9	HALLENDALE HIGH ATHL	720 NW 9TH AVE	RCRA-CESQG, FINDS, ECHO	Higher	343, 0.065, North
C10	BROWARD CNTY SCHOOL	720 NW 9TH AVE	FL LUST, FL TANKS	Higher	343, 0.065, North
D11	HIGHTOWER SERVICE CE	820 FOSTER RD	EDR Hist Auto	Higher	383, 0.073, North
E12	JAMES LANIER EDUCATI	1050 NW 7TH CT	FL LUST, FL UST, FL Financial Assurance	Higher	390, 0.074, WNW
E13	JAMES LANIER EDUCATI	1050 NW 7TH CT	FL BROWARD CO. HM	Higher	390, 0.074, WNW
F14	HALLANDALE BEACH DUM	700 NW 7 STREET	FL SWF/LF	Higher	393, 0.074, NE
D15	UNION 76 SERVICE STA	820 FOSTER RD	EDR Hist Auto	Higher	396, 0.075, NNE
D16	COMPLETE AUTO PARTS	805 FOSTER RD	EDR Hist Auto	Higher	413, 0.078, NNE
B17	HALLANDALE COMPLETE	26 NW 9TH TER	FL BROWARD CO. HM	Higher	436, 0.083, SSW
B18	HALLANDALE COMPLETE	26 NW 9TH TER	RCRA-CESQG, FINDS, ECHO	Higher	436, 0.083, SSW
A19	REX OIL CO OF FLORID	1074 NW 1 CT	EDR Hist Auto	Higher	481, 0.091, SW
20	FILPAK, INC.	1060 NW 3RD ST	FL BROWARD CO. HM	Higher	488, 0.092, SW
F21	BURROWS CLEANERS	711 FOSTER RD	EDR Hist Cleaner	Higher	502, 0.095, NE
G22	AIR DUCT CLEANERS	376 ANSIN BLVD	EDR Hist Cleaner	Higher	534, 0.101, WSW
H23	CHEVRON #47255	750 W HALLANDALE BEA	FL LUST, FL UST	Higher	540, 0.102, SSE
H24	GEORGES CHEVRON INC	750 W HALLANDALE BCH	EDR Hist Auto	Higher	540, 0.102, SSE
I25	HALLANDALE BEACH DDM	720 NW 2 STREET	FL SWF/LF	Higher	549, 0.104, SE
J26	CITY OF HALLANDALE B	750 NW 8TH AVE	FL AST	Higher	559, 0.106, NNE
J27	CITY OF HALLANDALE B	750 NW 8TH AVE	FL ASBESTOS, FL BROWARD CO. HM	Higher	559, 0.106, NNE
H28	SHELL OIL COMPANY	800 W HALLANDALE BEA	FL LUST, FL UST, RCRA NonGen / NLR, FINDS, ECHO,...	Higher	566, 0.107, SSE
H29	FCE #3824	800 W HALLANDALE BEA	FL BROWARD CO. HM	Higher	566, 0.107, SSE
H30	CAMPBELLS SHELL SERV	800 W HALLANDALE BCH	EDR Hist Auto	Higher	566, 0.107, SSE
I31	DOVETAIL DESIGNS, IN	709 NW 2ND ST	FL BROWARD CO. HM	Higher	606, 0.115, SE
F32	BURROWS LOUIS	704 FOSTER RD	EDR Hist Cleaner	Higher	607, 0.115, NE
F33	BURROWS CLEANERS	704 FOSTER RD	EDR Hist Cleaner	Higher	642, 0.122, NE
K34	HALLANDALE AMOCO INC	990 W HALLANDALE BEA	EDR Hist Auto	Higher	653, 0.124, SSW
G35	ANSIN BLVD DUMP	310 ANSIN BLVD	FL SWF/LF	Higher	659, 0.125, WSW
G36	PRINT SHOP	302 ANSIN BLVD	RCRA NonGen / NLR, FINDS, ECHO	Higher	659, 0.125, WSW
J37	BATHROOM BUILDING AT	745 NW 9TH STREET	FL ASBESTOS, FL BROWARD CO. HM	Higher	675, 0.128, NNE
K38	AMOCO SERVICE STATIO	990 W HALLANDALE BEA	FL UST, RCRA NonGen / NLR, FINDS, ECHO, NY...	Higher	690, 0.131, SSW

MAPPED SITES SUMMARY

Target Property Address:
NW 8 AVENUE
HALLANDALE, FL 33009

Click on Map ID to see full detail.

MAP ID	SITE NAME	ADDRESS	DATABASE ACRONYMS	RELATIVE ELEVATION	DIST (ft. & mi.) DIRECTION
L39	MERCEDES SERVICE CEN	911 W HALLANDALE BEA	FL BROWARD CO. HM	Higher	726, 0.138, South
L40	BRAKE KINGDOM	915 W HALLANDALE BEA	FL BROWARD CO. HM	Higher	726, 0.138, South
L41	BRAKE AND MUFFLER AU	907 W HALLANDALE BEA	FL BROWARD CO. HM	Higher	726, 0.138, South
G42	EXPERIENCE AUTOBODY,	319 ANSIN BLVD	FL BROWARD CO. HM	Higher	729, 0.138, WSW
G43	B W RECYCLING	301 ANSIN BLVD	RCRA-CESQG, FINDS, ECHO	Higher	729, 0.138, WSW
G44	SPEED INJECTED, INC.	315 ANSIN BLVD	FL BROWARD CO. HM	Higher	729, 0.138, WSW
G45	FINE DECORATORS, INC	301 ANSIN BLVD	FL BROWARD CO. HM	Higher	729, 0.138, WSW
M46	FILPAK	370 ANSIN BLVD	RCRA-CESQG	Higher	746, 0.141, West
H47	7-ELEVEN STORE #2507	747 W HALLANDALE BEA	FINDS, ECHO, FL BROWARD CO. HM	Higher	747, 0.141, SSE
H48	7-ELEVEN STORE #2507	747 W HALLANDALE BEA	FL LUST, FL UST, FL Financial Assurance	Higher	747, 0.141, SSE
H49	APRIL PROPERTIES LLC	801 W HALLANDALE BEA	FL LUST, FL UST, FL Financial Assurance	Higher	751, 0.142, SSE
K50	AMERIKA - OJ GAS COR	1021 W HALLANDALE BE	FL SPILLS, FL BROWARD CO. HM	Higher	760, 0.144, SSW
K51	AMERIKA - OJ GAS COR	1021 W HALLANDALE BE	FL LUST, FL UST, FL CLEANUP SITES, FL DWM CONTAM,...	Higher	760, 0.144, SSW
G52	ITAL-AUTO SERVICES,	361 ANSIN BLVD	FL BROWARD CO. HM	Higher	762, 0.144, WSW
K53	HALLANDALE BEACH U-G	999 W HALLANDALE BEA	FL LUST, FL UST, FL CLEANUP SITES, FL DWM CONTAM,...	Higher	835, 0.158, South
N54	PARTNERS PETROLEUM H	1080 W HALLANDALE BE	FL BROWARD CO. HM	Higher	837, 0.159, SW
N55	PARTNERS PETROLEUM H	1080 W HALLANDALE BE	FL LUST, FL UST, FL Financial Assurance	Higher	837, 0.159, SW
H56	JIFFY LUBE #634	735 W HALLANDALE BCH	FL UST	Higher	842, 0.159, SSE
H57	JIFFY LUBE #0634	735 W HALLANDALE BEA	FL BROWARD CO. HM	Higher	842, 0.159, SSE
N58	COMKE INC	1045 W HALLANDALE BE	RCRA-CESQG	Higher	849, 0.161, SSW
59	NEW CINGULAR WIRELES	720 NW 9TH ST	FL BROWARD CO. HM	Higher	854, 0.162, NNE
M60	SIGNTEX IMAGING OF F	325 W ANSIN BLVD	FL BROWARD CO. HM	Higher	859, 0.163, West
M61	SUNGRAF, INC.	325 W ANSIN BLVD	FL BROWARD CO. HM	Higher	859, 0.163, West
M62	SUNGRAF INC	325 W ANSIN BLVD	RCRA NonGen / NLR, FINDS, ECHO	Higher	859, 0.163, West
N63	TEXACO #021-313-FISK	1090 W HALLANDALE BE	FL LUST, FL UST	Higher	859, 0.163, SW
K64	HALLANDALE AUTO CENT	99 SW 10TH AVE	FL BROWARD CO. HM	Higher	871, 0.165, SSW
O65	GALLO MARBLE ENTERPR	500 ANSIN BLVD	FL LUST, FL UST, FL INST CONTROL, FL Broward Co....	Higher	883, 0.167, WNW
M66	CYCLE RACE TEK, INC.	400 ANSIN BLVD	FL BROWARD CO. HM	Higher	892, 0.169, West
M67	CHAMPION COLLISION &	400 ANSIN BLVD	FL BROWARD CO. HM	Higher	892, 0.169, West
M68	WEDGEWOOD HOLDINGS I	400 ANSIN BLVD	FL UST	Higher	892, 0.169, West
M69	EURO INTERNATIONAL M	373 ANSIN BLVD	FL BROWARD CO. HM	Higher	908, 0.172, West
M70	JIMI MITCHELL DESIGN	373 ANSIN BLVD	RCRA-CESQG, FINDS, ECHO	Higher	908, 0.172, West
P71	AUTO CLINIC OF SOUTH	311 ANSIN BLVD	FL BROWARD CO. HM	Higher	909, 0.172, WSW
P72	B.W. RECYCLING, INC.	301 W. ANSIN BLVD.	OH SWRCY	Higher	918, 0.174, WSW
73	GLOBAL SUPPLY COMPAN	590 ANSIN BLVD	FL BROWARD CO. HM	Higher	929, 0.176, WNW
O74	PARK SHORE DRUG, INC	600 ANSIN BLVD	FL Broward Co. EDIEAR, FL BROWARD CO. HM	Higher	951, 0.180, West
O75	T-MOBILE USA, INC -	600 ANSIN BLVD	FL BROWARD CO. HM	Higher	951, 0.180, West
O76	IMPERIAL MARINE EQUI	600 ANSIN BLVD	FL UST	Higher	951, 0.180, West
N77	EXXON CO USA #44893	1081 W HALLANDALE BE	RCRA NonGen / NLR, FINDS, ECHO	Higher	959, 0.182, SSW

MAPPED SITES SUMMARY

Target Property Address:
NW 8 AVENUE
HALLANDALE, FL 33009

Click on Map ID to see full detail.

MAP ID	SITE NAME	ADDRESS	DATABASE ACRONYMS	RELATIVE ELEVATION	DIST (ft. & mi.) DIRECTION
78	ORION PEMBROKE	1011 NW 8TH AVE	FL UST, FL Financial Assurance, FL BROWARD CO. HM	Higher	1050, 0.199, NNE
N79	WENDY'S HALLANDALE	1091 W HALLANDALE BE	RCRA NonGen / NLR	Higher	1084, 0.205, SSW
N80	MOBIL #03 A28	1091 W HALLANDALE BC	FL LUST, FL UST	Higher	1084, 0.205, SSW
N81	CITY OF HALLANDALE B	2801 E HALLANDALE BE	FL BROWARD CO. HM	Higher	1137, 0.215, SW
N82	CITY OF HALLANDALE B	2801 E HALLANDALE BE	FL AST	Higher	1137, 0.215, SW
Q83	WINN-DIXIE #203	1055 HALLANDALE BEAC	RCRA-CESQG, FINDS, ECHO	Higher	1217, 0.230, SSW
Q84	WINN DIXIE MARKET PL	1055 W HALLANDALE BC	FL UST	Higher	1260, 0.239, SSW
R85	HALLANDALE, CITY OF	630 NW 2ND ST	RCRA-CESQG	Higher	1274, 0.241, ESE
R86	HALLANDALE WATER PRO	630 NW 2ND ST	RCRA-CESQG	Higher	1274, 0.241, ESE
R87	CITY OF HALLANDALE B	630 NW 2ND ST	FL AST, FL BROWARD CO. HM	Higher	1274, 0.241, ESE
R88	CITY OF HALLANDALE B	630 NW 2ND ST	FL SWF/LF, FL UST, FL ASBESTOS, FL Financial...	Higher	1274, 0.241, ESE
89	MESSINGSCHLAGER PROP	2514 SW 30TH AVE	FL LUST, FL UST, FL Financial Assurance	Higher	1433, 0.271, West
90	SHELL, ISTE, INC. -	2801 PEMBROKE RD	FL LUST, FL UST, FL Financial Assurance, FL...	Higher	1607, 0.304, NNW
S91	MICHAEL WEATHERSPOON	604 NW 10TH STREET	FL SWF/LF	Higher	1657, 0.314, NE
92	PETROLEUM PRODUCTS A	1400 BLOCK PEMBROKE	FL Fl Sites	Higher	1705, 0.323, NNE
T93	TEXACO-PEMBROKE ROYA	2951 PEMBROKE RD	FL LUST, FL UST, FL AST, FL Financial Assurance	Higher	1811, 0.343, NNW
T94	STEVENS AUTO SVC CTR	2829 PEMBROKE RD	FL LUST, FL UST, FL BROWARD CO. HM	Higher	1835, 0.348, NNW
S95	HAL'S TOWING	2437 PEMBROKE RD	FL LUST, FL BROWARD CO. HM	Higher	1846, 0.350, NE
96	ENERGY DISPATCH LLC	EAST AND WEST SIDES	FL LUST, FL TANKS	Higher	1883, 0.357, SW
U97	B.W. RECYCLING INC	2035 SW 31ST AVE	WI SWRCY	Higher	2158, 0.409, WNW
V98	KING GAS	2401 PEMBROKE RD	FL LUST, FL UST, FL BROWARD CO. HM	Higher	2170, 0.411, NE
99	PEMBROKE PARK RECYCL	1899 SW 31 AVE	FL SWF/LF, FL Financial Assurance	Higher	2277, 0.431, WNW
100	BROWARD CNTY SCHOOL	1411 S 28TH AVE	FL LUST, FL UST	Higher	2279, 0.432, NNW
101	BROWARD CNTY SCHOOL	120 SW 4TH AVE	FL LUST, FL UST	Higher	2388, 0.452, SE
V102	FRIENDLY GARAGE	2311 PEMBROKE RD	FL LUST, FL UST	Higher	2389, 0.452, NE
U103	PETROLEUM PRODUCTS C	14000 BLOCK PEMBROKE	NPL, SEMS, US ENG CONTROLS, ROD, PRP, ICIS,...	Higher	2412, 0.457, WNW
104	95 WAREHOUSE LTD	2401 SW 31ST AVE	FL LUST, FL UST, FL BROWARD CO. HM	Higher	2475, 0.469, West
105	HOLLYWOOD CITY-LIFT	800 THREE ISLANDS BL	FL LUST, FL UST, FL BROWARD CO. HM	Higher	2623, 0.497, NE

EXECUTIVE SUMMARY

TARGET PROPERTY SEARCH RESULTS

The target property was not listed in any of the databases searched by EDR.

DATABASES WITH NO MAPPED SITES

No mapped sites were found in EDR's search of available ("reasonably ascertainable ") government records either on the target property or within the search radius around the target property for the following databases:

STANDARD ENVIRONMENTAL RECORDS

Federal NPL site list

Proposed NPL ..... Proposed National Priority List Sites
NPL LIENS ..... Federal Superfund Liens

Federal Delisted NPL site list

Delisted NPL ..... National Priority List Deletions

Federal CERCLIS list

FEDERAL FACILITY ..... Federal Facility Site Information listing

Federal CERCLIS NFRAP site list

SEMS-ARCHIVE ..... Superfund Enterprise Management System Archive

Federal RCRA CORRACTS facilities list

CORRACTS ..... Corrective Action Report

Federal RCRA non-CORRACTS TSD facilities list

RCRA-TSDF ..... RCRA - Treatment, Storage and Disposal

Federal RCRA generators list

RCRA-LQG ..... RCRA - Large Quantity Generators
RCRA-SQG ..... RCRA - Small Quantity Generators

Federal institutional controls / engineering controls registries

LUCIS ..... Land Use Control Information System
US INST CONTROL ..... Sites with Institutional Controls

Federal ERNS list

ERNS ..... Emergency Response Notification System

EXECUTIVE SUMMARY

State- and tribal - equivalent CERCLIS

FL SHWS ..... Florida's State-Funded Action Sites

State and tribal leaking storage tank lists

FL LAST ..... Leaking Aboveground Storage Tank Listing
INDIAN LUST ..... Leaking Underground Storage Tanks on Indian Land

State and tribal registered storage tank lists

FL FF TANKS ..... Federal Facilities Listing
FEMA UST ..... Underground Storage Tank Listing
INDIAN UST ..... Underground Storage Tanks on Indian Land

State and tribal voluntary cleanup sites

INDIAN VCP ..... Voluntary Cleanup Priority Listing

ADDITIONAL ENVIRONMENTAL RECORDS

Local Brownfield lists

US BROWNFIELDS ..... A Listing of Brownfields Sites

Local Lists of Landfill / Solid Waste Disposal Sites

FL SWRCY ..... Recycling Centers
INDIAN ODI ..... Report on the Status of Open Dumps on Indian Lands
DEBRIS REGION 9 ..... Torres Martinez Reservation Illegal Dump Site Locations
ODI ..... Open Dump Inventory
IHS OPEN DUMPS ..... Open Dumps on Indian Land

Local Lists of Hazardous waste / Contaminated Sites

US HIST CDL ..... Delisted National Clandestine Laboratory Register
FL PRIORITYCLEANERS ..... Priority Ranking List
US CDL ..... National Clandestine Laboratory Register

Local Land Records

LIENS 2 ..... CERCLA Lien Information

Records of Emergency Release Reports

HMIRS ..... Hazardous Materials Information Reporting System
FL SPILLS 90 ..... SPILLS 90 data from FirstSearch
FL SPILLS 80 ..... SPILLS 80 data from FirstSearch

Other Ascertainable Records

FUDS ..... Formerly Used Defense Sites
DOD ..... Department of Defense Sites

EXECUTIVE SUMMARY

SCRD DRYCLEANERS	State Coalition for Remediation of Drycleaners Listing
US FIN ASSUR	Financial Assurance Information
EPA WATCH LIST	EPA WATCH LIST
2020 COR ACTION	2020 Corrective Action Program List
TSCA	Toxic Substances Control Act
TRIS	Toxic Chemical Release Inventory System
SSTS	Section 7 Tracking Systems
RMP	Risk Management Plans
RAATS	RCRA Administrative Action Tracking System
PADS	PCB Activity Database System
FTTS	FIFRA/ TSCA Tracking System - FIFRA (Federal Insecticide, Fungicide, & Rodenticide Act)/TSCA (Toxic Substances Control Act)
MLTS	Material Licensing Tracking System
COAL ASH DOE	Steam-Electric Plant Operation Data
COAL ASH EPA	Coal Combustion Residues Surface Impoundments List
PCB TRANSFORMER	PCB Transformer Registration Database
RADINFO	Radiation Information Database
HIST FTTS	FIFRA/TSCA Tracking System Administrative Case Listing
DOT OPS	Incident and Accident Data
INDIAN RESERV	Indian Reservations
FUSRAP	Formerly Utilized Sites Remedial Action Program
UMTRA	Uranium Mill Tailings Sites
LEAD SMELTERS	Lead Smelter Sites
US AIRS	Aerometric Information Retrieval System Facility Subsystem
US MINES	Mines Master Index File
ABANDONED MINES	Abandoned Mines
UXO	Unexploded Ordnance Sites
DOCKET HWC	Hazardous Waste Compliance Docket Listing
FUELS PROGRAM	EPA Fuels Program Registered Listing
FL AIRS	Permitted Facilities Listing
FL DEDB	Ethylene Dibromide Database Results
FL DRYCLEANERS	Drycleaning Facilities
FL Cattle Dip. Vats	Cattle Dipping Vats
FL BROWARD CO. NOV	Notice Of Violations Sites
FL SITE INV SITES	Site Investigation Section Sites Listing
FL TIER 2	Tier 2 Facility Listing
FL UIC	Underground Injection Wells Database Listing
FL NPDES	Wastewater Facility Regulation Database

EDR HIGH RISK HISTORICAL RECORDS

EDR Exclusive Records

EDR MGP	EDR Proprietary Manufactured Gas Plants

EDR RECOVERED GOVERNMENT ARCHIVES

Exclusive Recovered Govt. Archives

FL RGA HWS	Recovered Government Archive State Hazardous Waste Facilities List
FL RGA LF	Recovered Government Archive Solid Waste Facilities List
FL RGA LUST	Recovered Government Archive Leaking Underground Storage Tank

SURROUNDING SITES: SEARCH RESULTS

Surrounding sites were identified in the following databases.

EXECUTIVE SUMMARY

Elevations have been determined from the USGS Digital Elevation Model and should be evaluated on a relative (not an absolute) basis. Relative elevation information between sites of close proximity should be field verified. Sites with an elevation equal to or higher than the target property have been differentiated below from sites with an elevation lower than the target property.
Page numbers and map identification numbers refer to the EDR Radius Map report where detailed data on individual sites can be reviewed.

Sites listed in ***bold italics*** are in multiple databases.

Unmappable (orphan) sites are not considered in the foregoing analysis.

STANDARD ENVIRONMENTAL RECORDS

Federal NPL site list

NPL: Also known as Superfund, the National Priority List database is a subset of CERCLIS and identifies over 1,200 sites for priority cleanup under the Superfund program. The source of this database is the U.S. EPA.

A review of the NPL list, as provided by EDR, and dated 12/11/2017 has revealed that there is 1 NPL site within approximately 1 mile of the target property.

Equal/Higher Elevation	Address	Direction / Distance	Map ID	Page
PETROLEUM PRODUCTS C	***14000 BLOCK PEMBROKE***	***WNW 1/4 - 1/2 (0.457 mi.)***	***U103***	***216***

Federal CERCLIS list

SEMS: SEMS (Superfund Enterprise Management System) tracks hazardous waste sites, potentially hazardous waste sites, and remedial activities performed in support of EPA's Superfund Program across the United States. The list was formerly know as CERCLIS, renamed to SEMS by the EPA in 2015. The list contains data on potentially hazardous waste sites that have been reported to the USEPA by states, municipalities, private companies and private persons, pursuant to Section 103 of the Comprehensive Environmental Response, Compensation, and Liability Act (CERCLA). This dataset also contains sites which are either proposed to or on the National Priorities List (NPL) and the sites which are in the screening and assessment phase for possible inclusion on the NPL.

A review of the SEMS list, as provided by EDR, and dated 12/11/2017 has revealed that there is 1 SEMS site within approximately 0.5 miles of the target property.

Equal/Higher Elevation	Address	Direction / Distance	Map ID	Page
PETROLEUM PRODUCTS C	***14000 BLOCK PEMBROKE***	***WNW 1/4 - 1/2 (0.457 mi.)***	***U103***	***216***

Federal RCRA generators list

RCRA-CESQG: RCRAInfo is EPA's comprehensive information system, providing access to data supporting the Resource Conservation and Recovery Act (RCRA) of 1976 and the Hazardous and Solid Waste Amendments (HSWA) of 1984. The database includes selective information on sites which generate, transport, store, treat and/or dispose of hazardous waste as defined by the Resource Conservation and Recovery Act (RCRA). Conditionally exempt small quantity generators (CESQGs) generate less than 100 kg of hazardous waste, or less than 1 kg of acutely hazardous waste per month.

A review of the RCRA-CESQG list, as provided by EDR, and dated 12/11/2017 has revealed that there are

11 RCRA-CESQG sites within approximately 0.25 miles of the target property.

Equal/Higher Elevation	Address	Direction / Distance	Map ID	Page
SUN PRINTING CO	1020 NW 1ST CT	SW 0 - 1/8 (0.036 mi.)	A2	9
COPO AUTO BODY SHOP	***100 NW 9TH TER***	***S 0 - 1/8 (0.046 mi.)***	***B4***	***11***
HALLENDALE HIGH ATHL	***720 NW 9TH AVE***	***N 0 - 1/8 (0.065 mi.)***	***C9***	***20***
HALLANDALE COMPLETE	***26 NW 9TH TER***	***SSW 0 - 1/8 (0.083 mi.)***	***B18***	***29***
B W RECYCLING	***301 ANSIN BLVD***	***WSW 1/8 - 1/4 (0.138 mi.)***	***G43***	***68***
FILPAK	370 ANSIN BLVD	W 1/8 - 1/4 (0.141 mi.)	M46	72
COMKE INC	1045 W HALLANDALE BE	SSW 1/8 - 1/4 (0.161 mi.)	N58	126
JIMI MITCHELL DESIGN	***373 ANSIN BLVD***	***W 1/8 - 1/4 (0.172 mi.)***	***M70***	***137***
WINN-DIXIE #203	***1055 HALLANDALE BEAC***	***SSW 1/8 - 1/4 (0.230 mi.)***	***Q83***	***156***
HALLANDALE, CITY OF	630 NW 2ND ST	ESE 1/8 - 1/4 (0.241 mi.)	R85	159
HALLANDALE WATER PRO	630 NW 2ND ST	ESE 1/8 - 1/4 (0.241 mi.)	R86	160

Federal institutional controls / engineering controls registries

US ENG CONTROLS: A listing of sites with engineering controls in place.

A review of the US ENG CONTROLS list, as provided by EDR, and dated 11/13/2017 has revealed that there is 1 US ENG CONTROLS site within approximately 0.5 miles of the target property.

Equal/Higher Elevation	Address	Direction / Distance	Map ID	Page
PETROLEUM PRODUCTS C	***14000 BLOCK PEMBROKE***	***WNW 1/4 - 1/2 (0.457 mi.)***	***U103***	***216***

State and tribal landfill and/or solid waste disposal site lists

FL SWF/LF: The Solid Waste Facilities/Landfill Sites records typically contain an inventory of solid waste disposal facilities or landfills in a particular state. The data come from the Department of Environmental Protection's Facility Directory (Solid Waste Facilities).

A review of the FL SWF/LF list, as provided by EDR, has revealed that there are 7 FL SWF/LF sites within approximately 0.5 miles of the target property.

Equal/Higher Elevation	Address	Direction / Distance	Map ID	Page
CITY OF HALLANDALE T Database: SWF/LF, Date of Government Version: 01/17/2018 Facility-Site Id: 53302 Class Status: ACTIVITY NOT PERMITTED/REGISTERED (N) Class Status: ACTIVE (A) Class Status: NFA,NO FURTHER ACTION (F)	609 NW 8TH AVENUE	NNE 0 - 1/8 (0.004 mi.)	1	8
HALLANDALE BEACH DUM Database: SWF/LF, Date of Government Version: 01/17/2018 Facility-Site Id: 99353 Class Status: NFA,NO FURTHER ACTION (F)	700 NW 7 STREET	NE 0 - 1/8 (0.074 mi.)	F14	28
HALLANDALE BEACH DDM Database: SWF/LF, Date of Government Version: 01/17/2018 Facility-Site Id: 98078 Class Status: INACTIVE (I)	720 NW 2 STREET	SE 0 - 1/8 (0.104 mi.)	I25	37
ANSIN BLVD DUMP Database: SWF/LF, Date of Government Version: 01/17/2018	310 ANSIN BLVD	WSW 0 - 1/8 (0.125 mi.)	G35	58

Facility-Site Id: 53352
Class Status: CLOSED, NO GW MONITORING (J)

CITY OF HALLANDALE B	***630 NW 2ND ST***	***ESE 1/8 - 1/4 (0.241 mi.)***	***R88***	***161***

Database: SWF/LF, Date of Government Version: 01/17/2018
Facility-Site Id: 95652
Class Status: INACTIVE (I)

MICHAEL WEATHERSPOON	604 NW 10TH STREET	NE 1/4 - 1/2 (0.314 mi.)	S91	187

Database: SWF/LF, Date of Government Version: 01/17/2018
Facility-Site Id: 101689
Class Status: INACTIVE (I)

PEMBROKE PARK RECYCL	***1899 SW 31 AVE***	***WNW 1/4 - 1/2 (0.431 mi.)***	***99***	***206***

Database: SWF/LF, Date of Government Version: 01/17/2018
Facility-Site Id: 55464
Class Status: ACTIVE (A)
Class Status: INACTIVE (I)

State and tribal leaking storage tank lists

FL LUST: The Leaking Underground Storage Tank Incident Reports contain an inventory of reported leaking underground storage tank incidents. The data come from the Department of Environmental Protection's PCTO1--Petroleum Contamination Detail Report.

A review of the FL LUST list, as provided by EDR, and dated 01/09/2018 has revealed that there are 25 FL LUST sites within approximately 0.5 miles of the target property.

Equal/Higher Elevation	Address	Direction / Distance	Map ID	Page
CRANE CAMS INC	***100 NW 9TH TER***	***S 0 - 1/8 (0.046 mi.)***	***B6***	***17***

Discharge Cleanup Status: NFAC - NO FURTHER ACTION WITH CONDITIONS
Facility Status: CLOSED
Facility-Site Id: 8732140

BROWARD CNTY SCHOOL	***720 NW 9TH AVE***	***N 0 - 1/8 (0.065 mi.)***	***C10***	***22***

Discharge Cleanup Status: NREQ - CLEANUP NOT REQUIRED
Facility Status: CLOSED
Facility-Site Id: 9047348

JAMES LANIER EDUCATI	***1050 NW 7TH CT***	***WNW 0 - 1/8 (0.074 mi.)***	***E12***	***25***

Discharge Cleanup Status: NFA - NFA COMPLETE
Facility Status: CLOSED
Facility-Site Id: 9100221

CHEVRON #47255	***750 W HALLANDALE BEA***	***SSE 0 - 1/8 (0.102 mi.)***	***H23***	***34***

Discharge Cleanup Status: NFA - NFA COMPLETE
Facility Status: CLOSED
Facility-Site Id: 8502074

SHELL OIL COMPANY	***800 W HALLANDALE BEA***	***SSE 0 - 1/8 (0.107 mi.)***	***H28***	***40***

Discharge Cleanup Status: SRCR - SRCR COMPLETE
Facility Status: OPEN
Facility-Site Id: 8502076

7-ELEVEN STORE #2507	***747 W HALLANDALE BEA***	***SSE 1/8 - 1/4 (0.141 mi.)***	***H48***	***73***

Discharge Cleanup Status: SRCR - SRCR COMPLETE
Facility Status: OPEN

Facility-Site Id: 8622586

APRIL PROPERTIES LLC	***801 W HALLANDALE BEA***	***SSE 1/8 - 1/4 (0.142 mi.)***	***H49***	***85***

Discharge Cleanup Status: NFA - NFA COMPLETE
Facility Status: CLOSED
Facility-Site Id: 8732245

AMERIKA - OJ GAS COR	***1021 W HALLANDALE BE***	***SSW 1/8 - 1/4 (0.144 mi.)***	***K51***	***91***

Discharge Cleanup Status: RA - RA ONGOING
Facility Status: CLOSED
Facility-Site Id: 8501728

HALLANDALE BEACH U-G	***999 W HALLANDALE BEA***	***S 1/8 - 1/4 (0.158 mi.)***	***K53***	***100***

Discharge Cleanup Status: RA - RA ONGOING
Facility Status: OPEN
Facility-Site Id: 8502072

PARTNERS PETROLEUM H	***1080 W HALLANDALE BE***	***SW 1/8 - 1/4 (0.159 mi.)***	***N55***	***114***

Discharge Cleanup Status: SRCR - SRCR COMPLETE
Discharge Cleanup Status: NFA - NFA COMPLETE
Facility Status: OPEN
Facility-Site Id: 8502695

TEXACO #021-313-FISK	***1090 W HALLANDALE BE***	***SW 1/8 - 1/4 (0.163 mi.)***	***N63***	***129***

Discharge Cleanup Status: NREQ - CLEANUP NOT REQUIRED
Facility Status: CLOSED
Facility-Site Id: 8501967

GALLO MARBLE ENTERPR	***500 ANSIN BLVD***	***WNW 1/8 - 1/4 (0.167 mi.)***	***O65***	***133***

Discharge Cleanup Status: NFA - NFA COMPLETE
Facility Status: CLOSED
Facility-Site Id: 8627989

MOBIL #03 A28	***1091 W HALLANDALE BC***	***SSW 1/8 - 1/4 (0.205 mi.)***	***N80***	***152***

Discharge Cleanup Status: NFA - NFA COMPLETE
Facility Status: CLOSED
Facility-Site Id: 8502027

MESSINGSCHLAGER PROP	***2514 SW 30TH AVE***	***W 1/4 - 1/2 (0.271 mi.)***	***89***	***171***

Discharge Cleanup Status: NFA - NFA COMPLETE
Facility Status: CLOSED
Facility-Site Id: 9401806

SHELL, ISTE, INC. -	***2801 PEMBROKE RD***	***NNW 1/4 - 1/2 (0.304 mi.)***	***90***	***174***

Discharge Cleanup Status: SRCR - SRCR COMPLETE
Facility Status: OPEN
Facility-Site Id: 8502153

TEXACO-PEMBROKE ROYA	***2951 PEMBROKE RD***	***NNW 1/4 - 1/2 (0.343 mi.)***	***T93***	***188***

Discharge Cleanup Status: NFA - NFA COMPLETE
Facility Status: OPEN
Facility-Site Id: 8625884

STEVENS AUTO SVC CTR	***2829 PEMBROKE RD***	***NNW 1/4 - 1/2 (0.348 mi.)***	***T94***	***193***

Discharge Cleanup Status: SRCR - SRCR COMPLETE
Facility Status: CLOSED
Facility-Site Id: 9500022

HAL'S TOWING	***2437 PEMBROKE RD***	***NE 1/4 - 1/2 (0.350 mi.)***	***S95***	***197***

Discharge Cleanup Status: NREQ - CLEANUP NOT REQUIRED
Facility Status: CLOSED
Facility-Site Id: 9047513

ENERGY DISPATCH LLC	***EAST AND WEST SIDES***	***SW 1/4 - 1/2 (0.357 mi.)***	***96***	***199***

Discharge Cleanup Status: NFA - NFA COMPLETE
Facility Status: CLOSED
Facility-Site Id: 9803721

KING GAS	***2401 PEMBROKE RD***	***NE 1/4 - 1/2 (0.411 mi.)***	***V98***	***202***

Discharge Cleanup Status: NFA - NFA COMPLETE
Facility Status: CLOSED
Facility-Site Id: 9201242

BROWARD CNTY SCHOOL	***1411 S 28TH AVE***	***NNW 1/4 - 1/2 (0.432 mi.)***	***100***	***207***

Discharge Cleanup Status: NREQ - CLEANUP NOT REQUIRED
Facility Status: CLOSED
Facility-Site Id: 9047361

BROWARD CNTY SCHOOL	***120 SW 4TH AVE***	***SE 1/4 - 1/2 (0.452 mi.)***	***101***	***210***

Discharge Cleanup Status: NREQ - CLEANUP NOT REQUIRED
Facility Status: CLOSED
Facility-Site Id: 9047347

FRIENDLY GARAGE	***2311 PEMBROKE RD***	***NE 1/4 - 1/2 (0.452 mi.)***	***V102***	***212***

Discharge Cleanup Status: SRCR - SRCR COMPLETE
Facility Status: CLOSED
Facility-Site Id: 8841698

95 WAREHOUSE LTD	***2401 SW 31ST AVE***	***W 1/4 - 1/2 (0.469 mi.)***	***104***	***230***

Discharge Cleanup Status: SRCR - SRCR COMPLETE
Facility Status: CLOSED
Facility-Site Id: 8942651

HOLLYWOOD CITY-LIFT	***800 THREE ISLANDS BL***	***NE 1/4 - 1/2 (0.497 mi.)***	***105***	***233***

Discharge Cleanup Status: SRCR - SRCR COMPLETE
Facility Status: OPEN
Facility-Site Id: 8622374

State and tribal registered storage tank lists

FL UST: The Underground Storage Tank database contains registered USTs. Shortly after the September 11 event, the DEP was instructed to remove the detail about some of the storage tank facilities in the state from their reports. Federal-owned facilities and bulk storage facilities are included in that set.

A review of the FL UST list, as provided by EDR, has revealed that there are 18 FL UST sites within approximately 0.25 miles of the target property.

Equal/Higher Elevation	Address	Direction / Distance	Map ID	Page
JAMES LANIER EDUCATI	***1050 NW 7TH CT***	***WNW 0 - 1/8 (0.074 mi.)***	***E12***	***25***

Database: Broward Co. UST, Date of Government Version: 12/04/2017
Database: UST, Date of Government Version: 01/10/2018
Tank Status: B
Facility-Site Id: 9100221
Facility ID: 07879
Facility Status: CLOSED
Tank Status: B. Removed From Site

CHEVRON #47255	***750 W HALLANDALE BEA***	***SSE 0 - 1/8 (0.102 mi.)***	***H23***	***34***

Database: UST, Date of Government Version: 01/10/2018
Tank Status: B

Facility-Site Id: 8502074
Facility Status: CLOSED

SHELL OIL COMPANY	***800 W HALLANDALE BEA***	***SSE 0 - 1/8 (0.107 mi.)***	***H28***	***40***

Database: Broward Co. UST, Date of Government Version: 12/04/2017
Database: UST, Date of Government Version: 01/10/2018
Tank Status: B
Tank Status: U
Tank Status: T
Facility-Site Id: 8502076
Facility ID: 03806
Facility Status: OPEN
Tank Status: U. In-Service
Tank Status: B. Removed From Site

AMOCO SERVICE STATIO	***990 W HALLANDALE BEA***	***SSW 1/8 - 1/4 (0.131 mi.)***	***K38***	***61***
7-ELEVEN STORE #2507	***747 W HALLANDALE BEA***	***SSE 1/8 - 1/4 (0.141 mi.)***	***H48***	***73***

Database: Broward Co. UST, Date of Government Version: 12/04/2017
Database: UST, Date of Government Version: 01/10/2018
Tank Status: B
Tank Status: U
Facility-Site Id: 8622586
Facility ID: 02232
Facility Status: OPEN
Tank Status: B. Removed From Site
Tank Status: 1. Installation / Modification; Out-of-Service

APRIL PROPERTIES LLC	***801 W HALLANDALE BEA***	***SSE 1/8 - 1/4 (0.142 mi.)***	***H49***	***85***

Database: UST, Date of Government Version: 01/10/2018
Tank Status: B
Facility-Site Id: 8732245
Facility Status: CLOSED

AMERIKA - OJ GAS COR	***1021 W HALLANDALE BE***	***SSW 1/8 - 1/4 (0.144 mi.)***	***K51***	***91***

Database: Broward Co. UST, Date of Government Version: 12/04/2017
Database: UST, Date of Government Version: 01/10/2018
Tank Status: B
Facility-Site Id: 8501728
Facility ID: 04094
Facility Status: CLOSED
Tank Status: B. Removed From Site

HALLANDALE BEACH U-G	***999 W HALLANDALE BEA***	***S 1/8 - 1/4 (0.158 mi.)***	***K53***	***100***

Database: UST, Date of Government Version: 01/10/2018
Tank Status: U
Tank Status: A
Facility-Site Id: 8502072
Facility Status: OPEN

PARTNERS PETROLEUM H	***1080 W HALLANDALE BE***	***SW 1/8 - 1/4 (0.159 mi.)***	***N55***	***114***

Database: Broward Co. UST, Date of Government Version: 12/04/2017
Database: UST, Date of Government Version: 01/10/2018
Tank Status: B
Tank Status: U
Facility-Site Id: 8502695
Facility ID: 04662
Facility Status: OPEN
Tank Status: 1. Installation / Modification; Out-of-Service

JIFFY LUBE #634	735 W HALLANDALE BCH	SSE 1/8 - 1/4 (0.159 mi.)	H56	125

Database: UST, Date of Government Version: 01/10/2018

Tank Status: B
Facility-Site Id: 8943836
Facility Status: CLOSED

TEXACO #021-313-FISK ***1090 W HALLANDALE BE*** ***SW 1/8 - 1/4 (0.163 mi.)*** ***N63*** ***129***
Database: UST, Date of Government Version: 01/10/2018
Tank Status: B
Facility-Site Id: 8501967
Facility Status: CLOSED

GALLO MARBLE ENTERPR ***500 ANSIN BLVD*** ***WNW 1/8 - 1/4 (0.167 mi.)*** ***O65*** ***133***
Database: UST, Date of Government Version: 01/10/2018
Tank Status: B
Facility-Site Id: 8627989
Facility Status: CLOSED

WEDGEWOOD HOLDINGS I 400 ANSIN BLVD W 1/8 - 1/4 (0.169 mi.) M68 136
Database: UST, Date of Government Version: 01/10/2018
Tank Status: B
Facility-Site Id: 9802375
Facility Status: CLOSED

IMPERIAL MARINE EQUI 600 ANSIN BLVD W 1/8 - 1/4 (0.180 mi.) O76 141
Database: UST, Date of Government Version: 01/10/2018
Tank Status: B
Facility-Site Id: 9700906
Facility Status: CLOSED

ORION PEMBROKE ***1011 NW 8TH AVE*** ***NNE 1/8 - 1/4 (0.199 mi.)*** ***78*** ***143***
Database: Broward Co. UST, Date of Government Version: 12/04/2017
Database: UST, Date of Government Version: 01/10/2018
Tank Status: U
Facility-Site Id: 9807438
Facility ID: 06740
Facility Status: OPEN
Tank Status: U. In-Service

MOBIL #03 A28 ***1091 W HALLANDALE BC*** ***SSW 1/8 - 1/4 (0.205 mi.)*** ***N80*** ***152***
Database: UST, Date of Government Version: 01/10/2018
Tank Status: B
Facility-Site Id: 8502027
Facility Status: CLOSED

WINN DIXIE MARKET PL 1055 W HALLANDALE BC SSW 1/8 - 1/4 (0.239 mi.) Q84 158
Database: UST, Date of Government Version: 01/10/2018
Tank Status: B
Facility-Site Id: 8733107
Facility Status: CLOSED

CITY OF HALLANDALE B ***630 NW 2ND ST*** ***ESE 1/8 - 1/4 (0.241 mi.)*** ***R88*** ***161***
Database: Broward Co. UST, Date of Government Version: 12/04/2017
Database: UST, Date of Government Version: 01/10/2018
Tank Status: B
Tank Status: U
Facility-Site Id: 8622375
Facility ID: 05583
Facility Status: OPEN
Tank Status: U. In-Service
Tank Status: B. Removed From Site

FL AST: Shortly after the Sept 11 event, the DEP was instructed to remove the detail about some of the storage tank facilities in the state from their reports. Federal-owned facilities and bulk storage facilities are included in that set.

A review of the FL AST list, as provided by EDR, has revealed that there are 3 FL AST sites within approximately 0.25 miles of the target property.

Equal/Higher Elevation	Address	Direction / Distance	Map ID	Page
CITY OF HALLANDALE B Database: BROWARD CO AST, Date of Government Version: 12/04/2017 Facility ID: 19538 Tank Status: 1. Installation / Modification; Out-of-Service	750 NW 8TH AVE	NNE 0 - 1/8 (0.106 mi.)	J26	38
CITY OF HALLANDALE B Database: BROWARD CO AST, Date of Government Version: 12/04/2017 Facility ID: 07596 Tank Status: Z. Tank No Longer Contains Regulated Substance	2801 E HALLANDALE BE	SW 1/8 - 1/4 (0.215 mi.)	N82	155
CITY OF HALLANDALE B Database: BROWARD CO AST, Date of Government Version: 12/04/2017 Facility ID: 05583 Tank Status: U. In-Service	***630 NW 2ND ST***	***ESE 1/8 - 1/4 (0.241 mi.)***	***R87***	***161***

FL TANKS: This listing includes storage tank facilities that do not have tank information. The tanks have either be closed or removed from the site, but the facilities were still registered at some point in history.

A review of the FL TANKS list, as provided by EDR, and dated 01/10/2018 has revealed that there is 1 FL TANKS site within approximately 0.25 miles of the target property.

Equal/Higher Elevation	Address	Direction / Distance	Map ID	Page
BROWARD CNTY SCHOOL Facility Status: CLOSED Facility ID: 9047348	***720 NW 9TH AVE***	***N 0 - 1/8 (0.065 mi.)***	***C10***	***22***

State and tribal institutional control / engineering control registries

FL ENG CONTROLS: The registry is a database of all contaminated sites in the state of Florida which are subject to engineering controls. Engineering Controls encompass avariety of engineered remedies to contain and/or reduce , contamination , and/or physical barriers intended to limit access to property ECs include fences, signs, guards, landfill caps, provision of potable water , slurry walls, sheet pile (vertical caps), pumping and treatment of groundwater, monitoring wells, and vapor extraction systems.

A review of the FL ENG CONTROLS list, as provided by EDR, and dated 12/27/2017 has revealed that there is 1 FL ENG CONTROLS site within approximately 0.5 miles of the target property.

Equal/Higher Elevation	Address	Direction / Distance	Map ID	Page
HARBOUR COVE ASSOCIA Facility-Site Id: BF060401001	***100 NORTHWEST 9TH TE***	***S 0 - 1/8 (0.046 mi.)***	***B5***	***14***

FL INST CONTROL: The registry is a database of all contaminated sites in the state of Florida which are subject to institutional and engineering controls.

A review of the FL INST CONTROL list, as provided by EDR, and dated 12/27/2017 has revealed that there are 2 FL INST CONTROL sites within approximately 0.5 miles of the target property.

Equal/Higher Elevation	Address	Direction / Distance	Map ID	Page
HARBOUR COVE ASSOCIA	***100 NORTHWEST 9TH TE***	***S 0 - 1/8 (0.046 mi.)***	***B5***	***14***
Facility-Site Id: BF060401001				
GALLO MARBLE ENTERPR	***500 ANSIN BLVD***	***WNW 1/8 - 1/4 (0.167 mi.)***	***O65***	***133***
Facility-Site Id: 8627989				

State and tribal voluntary cleanup sites

FL VCP: The Florida Voluntary Cleanup Program database.

A review of the FL VCP list, as provided by EDR, and dated 12/21/2017 has revealed that there is 1 FL VCP site within approximately 0.5 miles of the target property.

Equal/Higher Elevation	Address	Direction / Distance	Map ID	Page
HARBOUR COVE APTS BR	***100 NW 9TH TERRACE***	***S 0 - 1/8 (0.046 mi.)***	***B7***	***19***
Status: CLOSED				
Comet Site Id: 298644				

State and tribal Brownfields sites

FL BROWNFIELDS: Brownfields are defined by the Florida Department of Environmental Protection (FDEP) as abandoned, idled, or underused industrial and commercial facilities where expansion or redevelopment is complicated by real or perceived environmental contamination.

A review of the FL BROWNFIELDS list, as provided by EDR, has revealed that there are 2 FL BROWNFIELDS sites within approximately 0.5 miles of the target property.

Equal/Higher Elevation	Address	Direction / Distance	Map ID	Page
HARBOUR COVE BROWNFI		0 - 1/8 (0.000 mi.)	0	8
Database: BROWNFIELDS AREAS, Date of Government Version: 01/02/2018				
HARBOUR COVE ASSOCIA	***100 NORTHWEST 9TH TE***	***S 0 - 1/8 (0.046 mi.)***	***B5***	***14***
Database: BROWNFIELDS, Date of Government Version: 12/11/2017				
Database: BSRA, Date of Government Version: 08/02/2017				
Site Id: BF060401001				
Facility-Site Id: BF060401000				
Site Id: BF060401001				

EXECUTIVE SUMMARY

ADDITIONAL ENVIRONMENTAL RECORDS

Local Lists of Landfill / Solid Waste Disposal Sites

WI SWRCY: A listing of recycling center locations.

A review of the WI SWRCY list, as provided by EDR, and dated 01/23/2018 has revealed that there is 1 WI SWRCY site within approximately 0.5 miles of the target property.

Equal/Higher Elevation	Address	Direction / Distance	Map ID	Page
B.W. RECYCLING INC	2035 SW 31ST AVE	WNW 1/4 - 1/2 (0.409 mi.)	U97	202

OH SWRCY: A listing of recycling facility locations.

A review of the OH SWRCY list, as provided by EDR, and dated 01/22/2018 has revealed that there is 1 OH SWRCY site within approximately 0.5 miles of the target property.

Equal/Higher Elevation	Address	Direction / Distance	Map ID	Page
B.W. RECYCLING, INC.	301 W. ANSIN BLVD.	WSW 1/8 - 1/4 (0.174 mi.)	P72	140

Local Lists of Hazardous waste / Contaminated Sites

FL Fl Sites: This summary status report is a compilation and revision of other existing lists. It was developed from a number of lists including the Eckhardt list, the Moffit list, the EPA Hazardous Waste Sites list, EPA's Emergency and Remedial Response Information System list (RCRA Section 3012), and existing department lists such as the Obsolete Uncontrolled Hazardous Waste Sites list. The purpose of this list is to track the progress of activities within and outside the department as they relate to the listed sites. It is not a list of uncontrolled sites or sources causing environmental contamination. The Sites List comes from the Department of Environmental Protection.

A review of the FL Fl Sites list, as provided by EDR, and dated 12/31/1989 has revealed that there is 1 FL Fl Sites site within approximately 1 mile of the target property.

Equal/Higher Elevation	Address	Direction / Distance	Map ID	Page
PETROLEUM PRODUCTS A EPA ID: FLD980798698 Facility-Site Id: 000262	1400 BLOCK PEMBROKE	NNE 1/4 - 1/2 (0.323 mi.)	92	188

Other Ascertainable Records

RCRA NonGen / NLR: RCRAInfo is EPA's comprehensive information system, providing access to data supporting the Resource Conservation and Recovery Act (RCRA) of 1976 and the Hazardous and Solid Waste Amendments (HSWA) of 1984. The database includes selective information on sites which generate, transport, store, treat and/or dispose of hazardous waste as defined by the Resource Conservation and Recovery Act (RCRA). Non-Generators do not presently generate hazardous waste.

A review of the RCRA NonGen / NLR list, as provided by EDR, and dated 12/11/2017 has revealed that

there are 6 RCRA NonGen / NLR sites within approximately 0.25 miles of the target property.

Equal/Higher Elevation	Address	Direction / Distance	Map ID	Page
SHELL OIL COMPANY	***800 W HALLANDALE BEA***	***SSE 0 - 1/8 (0.107 mi.)***	***H28***	***40***
PRINT SHOP	***302 ANSIN BLVD***	***WSW 0 - 1/8 (0.125 mi.)***	***G36***	***59***
AMOCO SERVICE STATIO	***990 W HALLANDALE BEA***	***SSW 1/8 - 1/4 (0.131 mi.)***	***K38***	***61***
SUNGRAF INC	***325 W ANSIN BLVD***	***W 1/8 - 1/4 (0.163 mi.)***	***M62***	***128***
EXXON CO USA #44893	***1081 W HALLANDALE BE***	***SSW 1/8 - 1/4 (0.182 mi.)***	***N77***	***142***
WENDY'S HALLANDALE	1091 W HALLANDALE BE	SSW 1/8 - 1/4 (0.205 mi.)	N79	151

ROD: Record of Decision. ROD documents mandate a permanent remedy at an NPL (Superfund) site containing technical and health information to aid the cleanup.

A review of the ROD list, as provided by EDR, and dated 12/11/2017 has revealed that there is 1 ROD site within approximately 1 mile of the target property.

Equal/Higher Elevation	Address	Direction / Distance	Map ID	Page
PETROLEUM PRODUCTS C	***14000 BLOCK PEMBROKE***	***WNW 1/4 - 1/2 (0.457 mi.)***	***U103***	***216***

CONSENT: Major Legal settlements that establish responsibility and standards for cleanup at NPL (superfund) sites. Released periodically by U.S. District Courts after settlement by parties to litigation matters.

A review of the CONSENT list, as provided by EDR, and dated 09/30/2017 has revealed that there is 1 CONSENT site within approximately 1 mile of the target property.

Equal/Higher Elevation	Address	Direction / Distance	Map ID	Page
PETROLEUM PRODUCTS C	***14000 BLOCK PEMBROKE***	***WNW 1/4 - 1/2 (0.457 mi.)***	***U103***	***216***

FL DWM CONTAM: A listing of active or known sites. The listing includes sites that need cleanup but are not actively being working on because the agency currently does not have funding (primarily petroleum and drycleaning).

A review of the FL DWM CONTAM list, as provided by EDR, and dated 09/30/2017 has revealed that there are 2 FL DWM CONTAM sites within approximately 0.5 miles of the target property.

Equal/Higher Elevation	Address	Direction / Distance	Map ID	Page
AMERIKA - OJ GAS COR Program Site Id: 8501728	***1021 W HALLANDALE BE***	***SSW 1/8 - 1/4 (0.144 mi.)***	***K51***	***91***
HALLANDALE BEACH U-G Program Site Id: 8502072	***999 W HALLANDALE BEA***	***S 1/8 - 1/4 (0.158 mi.)***	***K53***	***100***

FL Broward Co. EDIEAR: Broward County Ediear.

A review of the FL Broward Co. EDIEAR list, as provided by EDR, and dated 11/27/2017 has revealed that there are 5 FL Broward Co. EDIEAR sites within approximately 0.5 miles of the target property.

EXECUTIVE SUMMARY

Equal/Higher Elevation	Address	Direction / Distance	Map ID	Page
HARBOUR COVE ASSOCIA Facility Id: 3135	***100 NORTHWEST 9TH TE***	***S 0 - 1/8 (0.046 mi.)***	***B5***	***14***
AMERIKA - OJ GAS COR Facility Id: 1163A	***1021 W HALLANDALE BE***	***SSW 1/8 - 1/4 (0.144 mi.)***	***K51***	***91***
HALLANDALE BEACH U-G Facility Id: 1208	***999 W HALLANDALE BEA***	***S 1/8 - 1/4 (0.158 mi.)***	***K53***	***100***
GALLO MARBLE ENTERPR Facility Id: 3210B	***500 ANSIN BLVD***	***WNW 1/8 - 1/4 (0.167 mi.)***	***O65***	***133***
PARK SHORE DRUG, INC Facility Id: 2701	***600 ANSIN BLVD***	***W 1/8 - 1/4 (0.180 mi.)***	***O74***	***140***

HM Sites use or store greater than 25 Gallons of hazardous materials per month.

A review of the FL BROWARD CO. HM list, as provided by EDR, and dated 12/04/2017 has revealed that there are 36 FL BROWARD CO. HM sites within approximately 0.25 miles of the target property.

Equal/Higher Elevation	Address	Direction / Distance	Map ID	Page
TDI MILLWORK, INC. Facility ID: 16835	1044 NW 3RD ST	SW 0 - 1/8 (0.046 mi.)	A3	10
CRANE CAMS INC Facility ID: 00985	***100 NW 9TH TER***	***S 0 - 1/8 (0.046 mi.)***	***B6***	***17***
HALLANDALE HIGH Facility ID: 00133	720 NW 9TH AVE	N 0 - 1/8 (0.065 mi.)	C8	20
JAMES LANIER EDUCATI Facility ID: 07879	1050 NW 7TH CT	WNW 0 - 1/8 (0.074 mi.)	E13	28
HALLANDALE COMPLETE Facility ID: 02919	26 NW 9TH TER	SSW 0 - 1/8 (0.083 mi.)	B17	29
FILPAK, INC. Facility ID: 00324	1060 NW 3RD ST	SW 0 - 1/8 (0.092 mi.)	20	33
CITY OF HALLANDALE B Facility ID: 19538	***750 NW 8TH AVE***	***NNE 0 - 1/8 (0.106 mi.)***	***J27***	***38***
FCE #3824 Facility ID: 03806	800 W HALLANDALE BEA	SSE 0 - 1/8 (0.107 mi.)	H29	56
DOVETAIL DESIGNS, IN Facility ID: 04403	709 NW 2ND ST	SE 0 - 1/8 (0.115 mi.)	I31	57
BATHROOM BUILDING AT Facility ID: 00801	***745 NW 9TH STREET***	***NNE 1/8 - 1/4 (0.128 mi.)***	***J37***	***60***
MERCEDES SERVICE CEN Facility ID: 15063	911 W HALLANDALE BEA	S 1/8 - 1/4 (0.138 mi.)	L39	67
BRAKE KINGDOM Facility ID: 02767	915 W HALLANDALE BEA	S 1/8 - 1/4 (0.138 mi.)	L40	68
BRAKE AND MUFFLER AU Facility ID: 04115	907 W HALLANDALE BEA	S 1/8 - 1/4 (0.138 mi.)	L41	68
EXPERIENCE AUTOBODY, Facility ID: 03548	319 ANSIN BLVD	WSW 1/8 - 1/4 (0.138 mi.)	G42	68

Facility ID: 16829				
SPEED INJECTED, INC. Facility ID: 02746	315 ANSIN BLVD	WSW 1/8 - 1/4 (0.138 mi.)	G44	71
FINE DECORATORS, INC Facility ID: 01583	301 ANSIN BLVD	WSW 1/8 - 1/4 (0.138 mi.)	G45	71
7-ELEVEN STORE #2507 Facility ID: 02232	***747 W HALLANDALE BEA***	***SSE 1/8 - 1/4 (0.141 mi.)***	***H47***	***73***
AMERIKA - OJ GAS COR Facility ID: 04094	***1021 W HALLANDALE BE***	***SSW 1/8 - 1/4 (0.144 mi.)***	***K50***	***91***
ITAL-AUTO SERVICES, Facility ID: 02794	361 ANSIN BLVD	WSW 1/8 - 1/4 (0.144 mi.)	G52	100
HALLANDALE BEACH U-G Facility ID: 04111	***999 W HALLANDALE BEA***	***S 1/8 - 1/4 (0.158 mi.)***	***K53***	***100***
PARTNERS PETROLEUM H Facility ID: 04662	1080 W HALLANDALE BE	SW 1/8 - 1/4 (0.159 mi.)	N54	113
JIFFY LUBE #0634 Facility ID: 01531	735 W HALLANDALE BEA	SSE 1/8 - 1/4 (0.159 mi.)	H57	126
NEW CINGULAR WIRELES Facility ID: 05939	720 NW 9TH ST	NNE 1/8 - 1/4 (0.162 mi.)	59	127
SIGNTEX IMAGING OF F Facility ID: 07351	325 W ANSIN BLVD	W 1/8 - 1/4 (0.163 mi.)	M60	127
SUNGRAF, INC. Facility ID: 01160	325 W ANSIN BLVD	W 1/8 - 1/4 (0.163 mi.)	M61	127
HALLANDALE AUTO CENT Facility ID: 02498	99 SW 10TH AVE	SSW 1/8 - 1/4 (0.165 mi.)	K64	133
CYCLE RACE TEK, INC. Facility ID: 05559	400 ANSIN BLVD	W 1/8 - 1/4 (0.169 mi.)	M66	136
CHAMPION COLLISION & Facility ID: 16101 Facility ID: 07151	400 ANSIN BLVD	W 1/8 - 1/4 (0.169 mi.)	M67	136
EURO INTERNATIONAL M Facility ID: 03690	373 ANSIN BLVD	W 1/8 - 1/4 (0.172 mi.)	M69	137
AUTO CLINIC OF SOUTH Facility ID: 04469	311 ANSIN BLVD	WSW 1/8 - 1/4 (0.172 mi.)	P71	139
GLOBAL SUPPLY COMPAN Facility ID: 01194	590 ANSIN BLVD	WNW 1/8 - 1/4 (0.176 mi.)	73	140
PARK SHORE DRUG, INC Facility ID: 17004 Facility ID: 07873	***600 ANSIN BLVD***	***W 1/8 - 1/4 (0.180 mi.)***	***O74***	***140***
T-MOBILE USA, INC - Facility ID: 07734	600 ANSIN BLVD	W 1/8 - 1/4 (0.180 mi.)	O75	141
ORION PEMBROKE Facility ID: 06740	***1011 NW 8TH AVE***	***NNE 1/8 - 1/4 (0.199 mi.)***	***78***	***143***
CITY OF HALLANDALE B Facility ID: 07596	2801 E HALLANDALE BE	SW 1/8 - 1/4 (0.215 mi.)	N81	155
CITY OF HALLANDALE B Facility ID: 05583	***630 NW 2ND ST***	***ESE 1/8 - 1/4 (0.241 mi.)***	***R87***	***161***

EXECUTIVE SUMMARY

NY MANIFEST: Manifest is a document that lists and tracks hazardous waste from the generator through transporters to a TSD facility.

A review of the NY MANIFEST list, as provided by EDR, and dated 12/31/2017 has revealed that there is 1 NY MANIFEST site within approximately 0.25 miles of the target property.

Equal/Higher Elevation	Address	Direction / Distance	Map ID	Page
AMOCO SERVICE STATIO	***990 W HALLANDALE BEA***	***SSW 1/8 - 1/4 (0.131 mi.)***	***K38***	***61***
EPA ID: FLD984211102				

FL RESP PARTY: Open, inactive and closed responsible party sites

A review of the FL RESP PARTY list, as provided by EDR, and dated 01/02/2018 has revealed that there is 1 FL RESP PARTY site within approximately 0.5 miles of the target property.

Equal/Higher Elevation	Address	Direction / Distance	Map ID	Page
HARBOUR COVE APTS BR	***100 NW 9TH TERRACE***	***S 0 - 1/8 (0.046 mi.)***	***B7***	***19***
Site Status: CLOSED				

EDR HIGH RISK HISTORICAL RECORDS

EDR Exclusive Records

EDR Hist Auto: EDR has searched selected national collections of business directories and has collected listings of potential gas station/filling station/service station sites that were available to EDR researchers. EDR's review was limited to those categories of sources that might, in EDR's opinion, include gas station/filling station/service station establishments. The categories reviewed included, but were not limited to gas, gas station, gasoline station, filling station, auto, automobile repair, auto service station, service station, etc. This database falls within a category of information EDR classifies as "High Risk Historical Records", or HRHR. EDR's HRHR effort presents unique and sometimes proprietary data about past sites and operations that typically create environmental concerns, but may not show up in current government records searches.

A review of the EDR Hist Auto list, as provided by EDR, has revealed that there are 7 EDR Hist Auto sites within approximately 0.125 miles of the target property.

Equal/Higher Elevation	Address	Direction / Distance	Map ID	Page
HIGHTOWER SERVICE CE	820 FOSTER RD	N 0 - 1/8 (0.073 mi.)	D11	24
UNION 76 SERVICE STA	820 FOSTER RD	NNE 0 - 1/8 (0.075 mi.)	D15	29
COMPLETE AUTO PARTS	805 FOSTER RD	NNE 0 - 1/8 (0.078 mi.)	D16	29
REX OIL CO OF FLORID	1074 NW 1 CT	SW 0 - 1/8 (0.091 mi.)	A19	32
GEORGES CHEVRON INC	750 W HALLANDALE BCH	SSE 0 - 1/8 (0.102 mi.)	H24	37
CAMPBELLS SHELL SERV	800 W HALLANDALE BCH	SSE 0 - 1/8 (0.107 mi.)	H30	56
HALLANDALE AMOCO INC	990 W HALLANDALE BEA	SSW 0 - 1/8 (0.124 mi.)	K34	57

EXECUTIVE SUMMARY

EDR Hist Cleaner: EDR has searched selected national collections of business directories and has collected listings of potential dry cleaner sites that were available to EDR researchers. EDR's review was limited to those categories of sources that might, in EDR's opinion, include dry cleaning establishments. The categories reviewed included, but were not limited to dry cleaners, cleaners, laundry, laundromat, cleaning/laundry, wash & dry etc. This database falls within a category of information EDR classifies as "High Risk Historical Records", or HRHR. EDR's HRHR effort presents unique and sometimes proprietary data about past sites and operations that typically create environmental concerns, but may not show up in current government records searches.

A review of the EDR Hist Cleaner list, as provided by EDR, has revealed that there are 4 EDR Hist Cleaner sites within approximately 0.125 miles of the target property.

Equal/Higher Elevation	Address	Direction / Distance	Map ID	Page
BURROWS CLEANERS	711 FOSTER RD	NE 0 - 1/8 (0.095 mi.)	F21	33
AIR DUCT CLEANERS	376 ANSIN BLVD	WSW 0 - 1/8 (0.101 mi.)	G22	33
BURROWS LOUIS	704 FOSTER RD	NE 0 - 1/8 (0.115 mi.)	F32	57
BURROWS CLEANERS	704 FOSTER RD	NE 0 - 1/8 (0.122 mi.)	F33	57

EXECUTIVE SUMMARY

Due to poor or inadequate address information, the following sites were not mapped. Count: 1 records.

Site Name	Database(s)
CITY OF AVENTURA	FL SWF/LF

OVERVIEW MAP - 5218114.2S

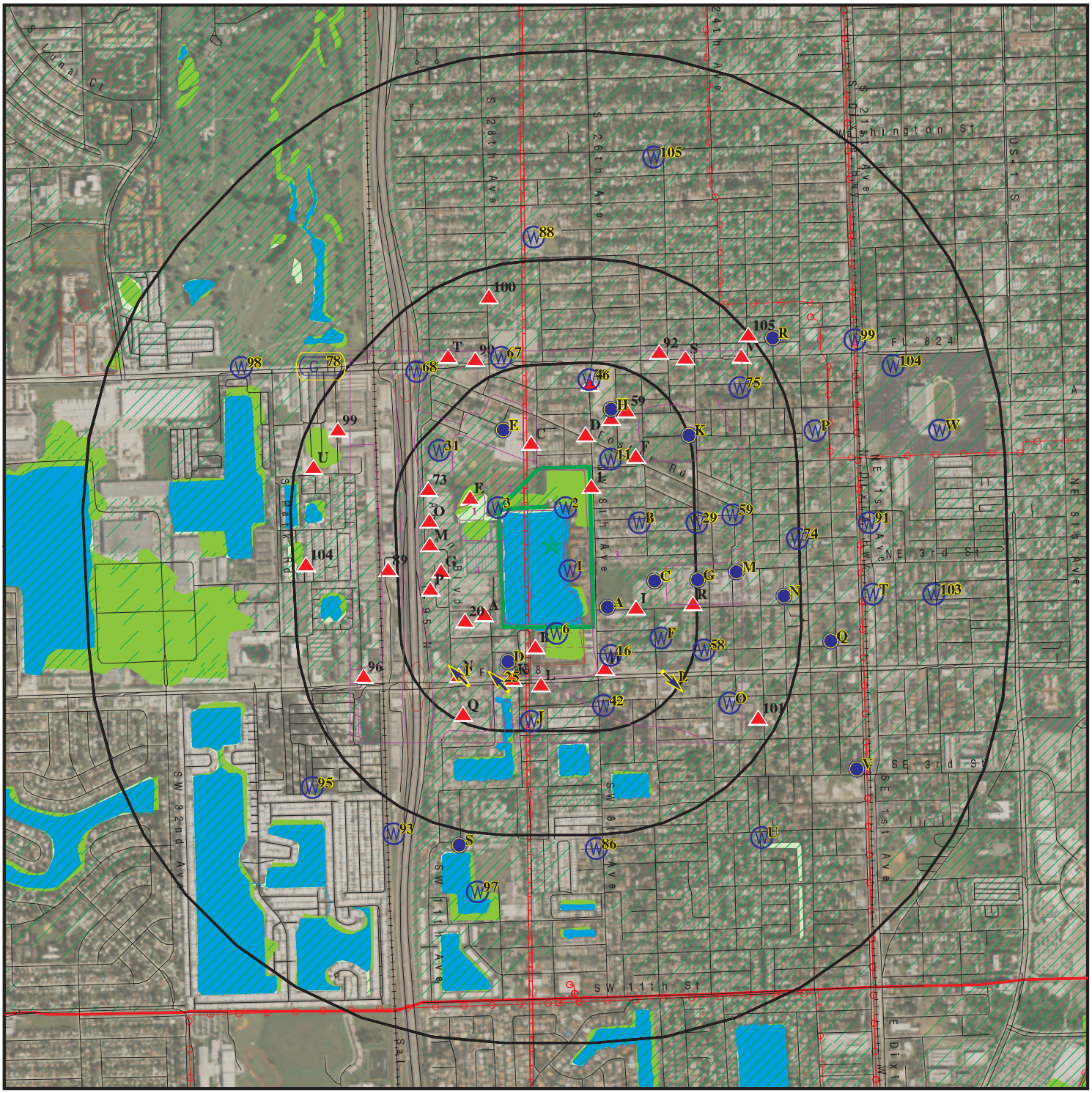

Target Property

Sites at elevations higher than or equal to the target property

Sites at elevations lower than the target property

Manufactured Gas Plants

National Priority List Sites

Dept. Defense Sites

0 1/4 1/2 1 Miles

Indian Reservations BIA

County Boundary

Power transmission lines

Pipelines

100-year flood zone

500-year flood zone

National Wetland Inventory

State Wetlands

Upgradient Area

FL Brownfield

This report includes Interactive Map Layers to display and/or hide map information. The legend includes only those icons for the default map view.

SITE NAME: 514221010180	CLIENT: Kimberly Anne Brown &Assoc.Inc
ADDRESS: NW 8 Avenue Hallandale FL 33009	CONTACT: Kimberly Brown
	INQUIRY #: 5218114.2s
LAT/LONG: 25.989795 / 80.160383	DATE: March 13, 2018 5:22 pm

Copyright © 2018 EDR, Inc. © 2015 TomTom Rel. 2015.

DETAIL MAP - 5218114.2S

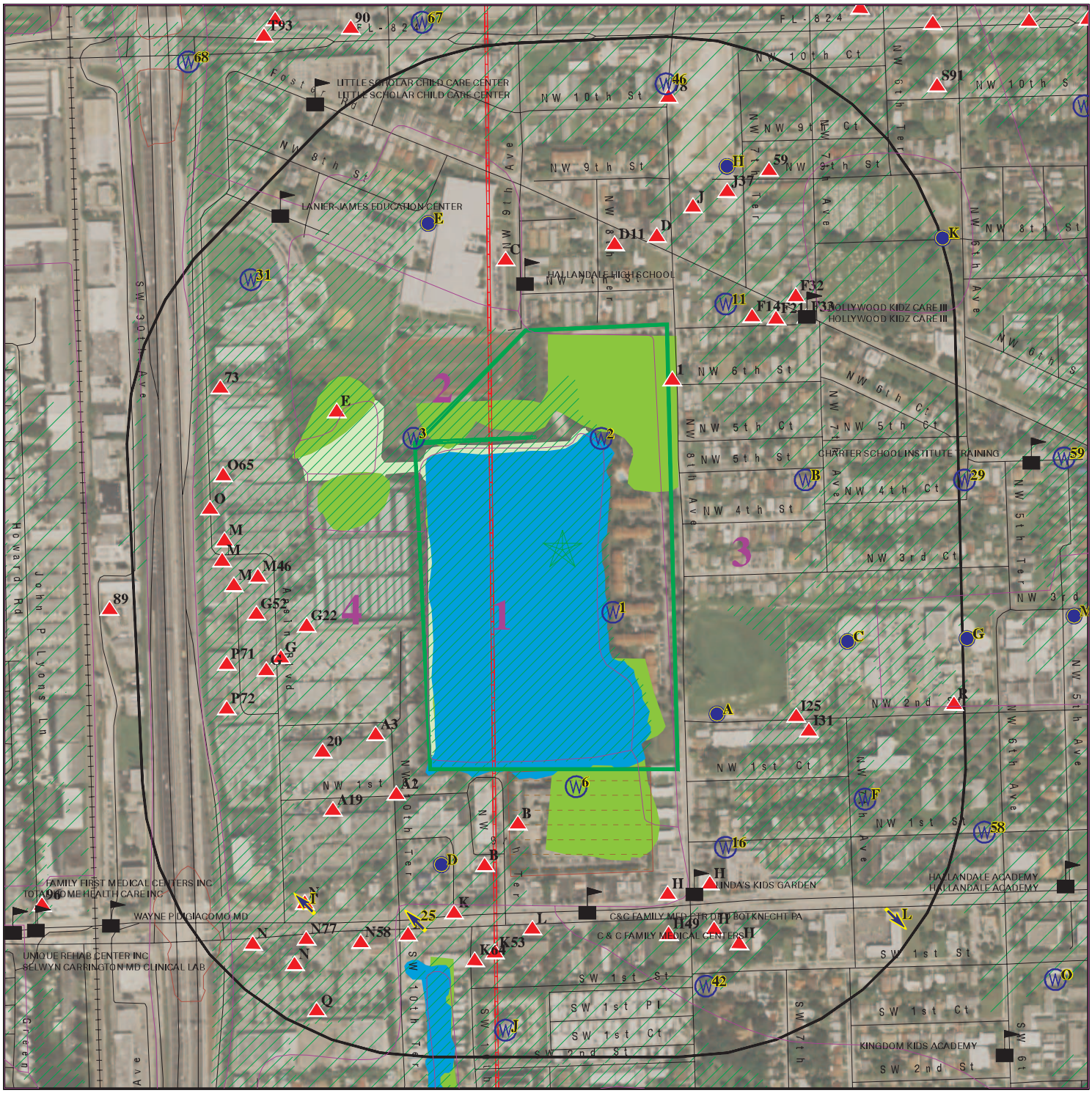

Target Property

Sites at elevations higher than or equal to the target property

Sites at elevations lower than the target property

Manufactured Gas Plants

Sensitive Receptors

National Priority List Sites

Dept. Defense Sites

0 1/16 1/8 1/4 Miles

Indian Reservations BIA

Pipelines

100-year flood zone

500-year flood zone

National Wetland Inventory

State Wetlands

FL Brownfield

This report includes Interactive Map Layers to display and/or hide map information. The legend includes only those icons for the default map view.

SITE NAME: 514221010180	CLIENT: Kimberly Anne Brown &Assoc.Inc
ADDRESS: NW 8 Avenue Hallandale FL 33009	CONTACT: Kimberly Brown INQUIRY #: 5218114.2s
LAT/LONG: 25.989795 / 80.160383	DATE: March 13, 2018 5:23 pm

Copyright © 2018 EDR, Inc. © 2015 TomTom Rel. 2015.

MAP FINDINGS SUMMARY

Database	Search Distance (Miles)	Target Property	< 1/8	1/8 - 1/4	1/4 - 1/2	1/2 - 1	> 1	Total Plotted
STANDARD ENVIRONMENTAL RECORDS								
Federal NPL site list								
NPL	1.000		0	0	1	0	NR	1
Proposed NPL	1.000		0	0	0	0	NR	0
NPL LIENS	0.001		0	NR	NR	NR	NR	0
Federal Delisted NPL site list								
Delisted NPL	1.000		0	0	0	0	NR	0
Federal CERCLIS list								
FEDERAL FACILITY	0.500		0	0	0	NR	NR	0
SEMS	0.500		0	0	1	NR	NR	1
Federal CERCLIS NFRAP site list								
SEMS-ARCHIVE	0.500		0	0	0	NR	NR	0
Federal RCRA CORRACTS facilities list								
CORRACTS	1.000		0	0	0	0	NR	0
Federal RCRA non-CORRACTS TSD facilities list								
RCRA-TSDF	0.500		0	0	0	NR	NR	0
Federal RCRA generators list								
RCRA-LQG	0.250		0	0	NR	NR	NR	0
RCRA-SQG	0.250		0	0	NR	NR	NR	0
RCRA-CESQG	0.250		4	7	NR	NR	NR	11
Federal institutional controls / engineering controls registries								
LUCIS	0.500		0	0	0	NR	NR	0
US ENG CONTROLS	0.500		0	0	1	NR	NR	1
US INST CONTROL	0.500		0	0	0	NR	NR	0
Federal ERNS list								
ERNS	0.001		0	NR	NR	NR	NR	0
State- and tribal - equivalent CERCLIS								
FL SHWS	1.000		0	0	0	0	NR	0
State and tribal landfill and/or solid waste disposal site lists								
FL SWF/LF	0.500		4	1	2	NR	NR	7
State and tribal leaking storage tank lists								
FL LAST	0.500		0	0	0	NR	NR	0
FL LUST	0.500		5	8	12	NR	NR	25
INDIAN LUST	0.500		0	0	0	NR	NR	0
State and tribal registered storage tank lists								
FL FF TANKS	0.250		0	0	NR	NR	NR	0

MAP FINDINGS SUMMARY

Database	Search Distance (Miles)	Target Property	< 1/8	1/8 - 1/4	1/4 - 1/2	1/2 - 1	> 1	Total Plotted
FEMA UST	0.250		0	0	NR	NR	NR	0
FL UST	0.250		3	15	NR	NR	NR	18
FL AST	0.250		1	2	NR	NR	NR	3
INDIAN UST	0.250		0	0	NR	NR	NR	0
FL TANKS	0.250		1	0	NR	NR	NR	1
State and tribal institutional control / engineering control registries								
FL ENG CONTROLS	0.500		1	0	0	NR	NR	1
FL INST CONTROL	0.500		1	1	0	NR	NR	2
State and tribal voluntary cleanup sites								
FL VCP	0.500		1	0	0	NR	NR	1
INDIAN VCP	0.500		0	0	0	NR	NR	0
State and tribal Brownfields sites								
FL BROWNFIELDS	0.500		2	0	0	NR	NR	2
ADDITIONAL ENVIRONMENTAL RECORDS								
Local Brownfield lists								
US BROWNFIELDS	0.500		0	0	0	NR	NR	0
Local Lists of Landfill / Solid Waste Disposal Sites								
FL SWRCY	0.500		0	0	0	NR	NR	0
WI SWRCY	0.500		0	0	1	NR	NR	1
OH SWRCY	0.500		0	1	0	NR	NR	1
INDIAN ODI	0.500		0	0	0	NR	NR	0
DEBRIS REGION 9	0.500		0	0	0	NR	NR	0
ODI	0.500		0	0	0	NR	NR	0
IHS OPEN DUMPS	0.500		0	0	0	NR	NR	0
Local Lists of Hazardous waste / Contaminated Sites								
US HIST CDL	0.001		0	NR	NR	NR	NR	0
FL PRIORITYCLEANERS	0.500		0	0	0	NR	NR	0
FL FI Sites	1.000		0	0	1	0	NR	1
US CDL	0.001		0	NR	NR	NR	NR	0
Local Land Records								
LIENS 2	0.001		0	NR	NR	NR	NR	0
Records of Emergency Release Reports								
HMIRS	0.001		0	NR	NR	NR	NR	0
FL SPILLS	0.001		0	NR	NR	NR	NR	0
FL SPILLS 90	0.001		0	NR	NR	NR	NR	0
FL SPILLS 80	0.001		0	NR	NR	NR	NR	0
Other Ascertainable Records								
RCRA NonGen / NLR	0.250		2	4	NR	NR	NR	6

MAP FINDINGS SUMMARY

Database	Search Distance (Miles)	Target Property	< 1/8	1/8 - 1/4	1/4 - 1/2	1/2 - 1	> 1	Total Plotted
FUDS	1.000		0	0	0	0	NR	0
DOD	1.000		0	0	0	0	NR	0
SCRD DRYCLEANERS	0.500		0	0	0	NR	NR	0
US FIN ASSUR	0.001		0	NR	NR	NR	NR	0
EPA WATCH LIST	0.001		0	NR	NR	NR	NR	0
2020 COR ACTION	0.250		0	0	NR	NR	NR	0
TSCA	0.001		0	NR	NR	NR	NR	0
TRIS	0.001		0	NR	NR	NR	NR	0
SSTS	0.001		0	NR	NR	NR	NR	0
ROD	1.000		0	0	1	0	NR	1
RMP	0.001		0	NR	NR	NR	NR	0
RAATS	0.001		0	NR	NR	NR	NR	0
PRP	0.001		0	NR	NR	NR	NR	0
PADS	0.001		0	NR	NR	NR	NR	0
ICIS	0.001		0	NR	NR	NR	NR	0
FTTS	0.001		0	NR	NR	NR	NR	0
MLTS	0.001		0	NR	NR	NR	NR	0
COAL ASH DOE	0.001		0	NR	NR	NR	NR	0
COAL ASH EPA	0.500		0	0	0	NR	NR	0
PCB TRANSFORMER	0.001		0	NR	NR	NR	NR	0
RADINFO	0.001		0	NR	NR	NR	NR	0
HIST FTTS	0.001		0	NR	NR	NR	NR	0
DOT OPS	0.001		0	NR	NR	NR	NR	0
CONSENT	1.000		0	0	1	0	NR	1
INDIAN RESERV	0.001		0	NR	NR	NR	NR	0
FUSRAP	1.000		0	0	0	0	NR	0
UMTRA	0.500		0	0	0	NR	NR	0
LEAD SMELTERS	0.001		0	NR	NR	NR	NR	0
US AIRS	0.001		0	NR	NR	NR	NR	0
US MINES	0.250		0	0	NR	NR	NR	0
ABANDONED MINES	0.001		0	NR	NR	NR	NR	0
FINDS	0.001		0	NR	NR	NR	NR	0
UXO	1.000		0	0	0	0	NR	0
DOCKET HWC	0.001		0	NR	NR	NR	NR	0
ECHO	0.001		0	NR	NR	NR	NR	0
FUELS PROGRAM	0.250		0	0	NR	NR	NR	0
FL AIRS	0.001		0	NR	NR	NR	NR	0
FL ASBESTOS	TP		NR	NR	NR	NR	NR	0
FL CLEANUP SITES	0.001		0	NR	NR	NR	NR	0
FL DEDB	0.250		0	0	NR	NR	NR	0
FL DRYCLEANERS	0.250		0	0	NR	NR	NR	0
FL DWM CONTAM	0.500		0	2	0	NR	NR	2
FL Broward Co. EDIEAR	0.500		1	4	0	NR	NR	5
FL Financial Assurance	0.001		0	NR	NR	NR	NR	0
FL Cattle Dip. Vats	0.250		0	0	NR	NR	NR	0
FL BROWARD CO. HM	0.250		9	27	NR	NR	NR	36
NY MANIFEST	0.250		0	1	NR	NR	NR	1
FL BROWARD CO. NOV	0.250		0	0	NR	NR	NR	0
FL RESP PARTY	0.500		1	0	0	NR	NR	1
FL SITE INV SITES	0.500		0	0	0	NR	NR	0
FL TIER 2	0.001		0	NR	NR	NR	NR	0

MAP FINDINGS SUMMARY

Database	Search Distance (Miles)	Target Property	< 1/8	1/8 - 1/4	1/4 - 1/2	1/2 - 1	> 1	Total Plotted
FL UIC	0.001		0	NR	NR	NR	NR	0
FL NPDES	0.001		0	NR	NR	NR	NR	0
EDR HIGH RISK HISTORICAL RECORDS								
EDR Exclusive Records								
EDR MGP	1.000		0	0	0	0	NR	0
EDR Hist Auto	0.125		7	NR	NR	NR	NR	7
EDR Hist Cleaner	0.125		4	NR	NR	NR	NR	4
EDR RECOVERED GOVERNMENT ARCHIVES								
Exclusive Recovered Govt. Archives								
FL RGA HWS	0.001		0	NR	NR	NR	NR	0
FL RGA LF	0.001		0	NR	NR	NR	NR	0
FL RGA LUST	0.001		0	NR	NR	NR	NR	0
- Totals --		0	47	73	21	0	0	141

NOTES:

TP = Target Property

NR = Not Requested at this Search Distance

Sites may be listed in more than one database

HARBOUR COVE BROWNFIELD AREA **FL BROWNFIELDS** **S106778652**
< 1/8 **N/A**
1 ft. **HALLANDALE BEACH, FL**

BROWNFIELDS AREAS:

Area id:	BF060401000
District:	Southeast
Acreage:	7.18176
Resolution:	2004-18
Resolution Date:	06/15/2004
Source:	Broward County
Object Id:	279
Method:	shp
Area:	29063.5838
XCoord:	783793.788
YCoord:	226208.201

---

1 **CITY OF HALLANDALE TRANSFER STATION** **FL SWF/LF** **S101011665**
NNE **609 NW 8TH AVENUE** **N/A**
< 1/8 **HALLANDALE, FL 33009**
0.004 mi.
19 ft.

Relative:
Higher

Actual:
4 ft.

SWF/LF:

Facility ID:	53302
District:	SED
Lat/Long:	25:59:30.77 / 80:9:37.39
Class Type:	330
Classification:	SOURCE-SEPARATED ORGANICS PROC. FAC. (SOPF)
Class Status:	ACTIVITY NOT PERMITTED/REGISTERED (N)
Section:	21
Township:	51S
Range:	42E
Responsible Authority Name:	SALVATORE SCHILLACI
Responsible Authority Address:	630 NW 2 STREET
Responsible Authority City,St,Zip:	HALLANDALE, FL 33009
Responsible Authority Phone:	9544571604
EMail Address1:	Not reported
EMail Address2:	Not reported
Site Supervisor Name:	SALVATORE SCHILLACI
Site Supervisor Addr:	Not reported
Site Supervisor City/State/Zip:	Not reported
Site Supervisor Telephone:	9544571604
Land Owner Name:	Not reported
Land Owner Address:	Not reported
Land Owner City/State/Zip:	Not reported
Land Owner Telephone:	Not reported

Click here for Florida Oculus:

Facility ID:	53302
District:	SED
Lat/Long:	25:59:30.77 / 80:9:37.39
Class Type:	750
Classification:	TRANSFER STATION
Class Status:	ACTIVE (A)
Section:	21
Township:	51S
Range:	42E
Responsible Authority Name:	SALVATORE SCHILLACI

CITY OF HALLANDALE TRANSFER STATION (Continued) **S101011665**

Responsible Authority Address:	630 NW 2 STREET
Responsible Authority City,St,Zip:	HALLANDALE, FL 33009
Responsible Authority Phone:	9544571604
EMail Address1:	Not reported
EMail Address2:	Not reported
Site Supervisor Name:	SALVATORE SCHILLACI
Site Supervisor Addr:	Not reported
Site Supervisor City/State/Zip:	Not reported
Site Supervisor Telephone:	9544571604
Land Owner Name:	Not reported
Land Owner Address:	Not reported
Land Owner City/State/Zip:	Not reported
Land Owner Telephone:	Not reported

Click here for Florida Oculus:

Facility ID:	53302
District:	SED
Lat/Long:	25:59:30.77 / 80:9:37.39
Class Type:	910
Classification:	DISASTER DEBRIS MANAGEMENT SITE
Class Status:	NFA,NO FURTHER ACTION (F)
Section:	21
Township:	51S
Range:	42E
Responsible Authority Name:	SALVATORE SCHILLACI
Responsible Authority Address:	630 NW 2 STREET
Responsible Authority City,St,Zip:	HALLANDALE, FL 33009
Responsible Authority Phone:	9544571604
EMail Address1:	Not reported
EMail Address2:	Not reported
Site Supervisor Name:	SALVATORE SCHILLACI
Site Supervisor Addr:	Not reported
Site Supervisor City/State/Zip:	Not reported
Site Supervisor Telephone:	9544571604
Land Owner Name:	Not reported
Land Owner Address:	Not reported
Land Owner City/State/Zip:	Not reported
Land Owner Telephone:	Not reported

Click here for Florida Oculus:

A2 **SUN PRINTING CO** **RCRA-CESQG** **1014470531**
SW **1020 NW 1ST CT** **FLTMP9203493**
< 1/8 **HALLANDALE BEACH, FL 33009**
0.036 mi.
189 ft. **Site 1 of 3 in cluster A**

Relative:
Higher

Actual:
5 ft.

RCRA-CESQG:

Date form received by agency:	04/03/1992
Facility name:	SUN PRINTING CO
Facility address:	1020 NW 1ST CT HALLANDALE BEACH, FL 33009-3904
EPA ID:	FLTMP9203493
Contact:	Not reported
Contact address:	Not reported Not reported
Contact country:	US

SUN PRINTING CO (Continued) **1014470531**

Contact telephone: Not reported
Contact email: Not reported
EPA Region: 04
Classification: Conditionally Exempt Small Quantity Generator
Description: Handler: generates 100 kg or less of hazardous waste per calendar month, and accumulates 1000 kg or less of hazardous waste at any time; or generates 1 kg or less of acutely hazardous waste per calendar month, and accumulates at any time: 1 kg or less of acutely hazardous waste; or 100 kg or less of any residue or contaminated soil, waste or other debris resulting from the cleanup of a spill, into or on any land or water, of acutely hazardous waste; or generates 100 kg or less of any residue or contaminated soil, waste or other debris resulting from the cleanup of a spill, into or on any land or water, of acutely hazardous waste during any calendar month, and accumulates at any time: 1 kg or less of acutely hazardous waste; or 100 kg or less of any residue or contaminated soil, waste or other debris resulting from the cleanup of a spill, into or on any land or water, of acutely hazardous waste

Handler Activities Summary:

U.S. importer of hazardous waste:	No
Mixed waste (haz. and radioactive):	No
Recycler of hazardous waste:	No
Transporter of hazardous waste:	No
Treater, storer or disposer of HW:	No
Underground injection activity:	No
On-site burner exemption:	No
Furnace exemption:	No
Used oil fuel burner:	No
Used oil processor:	No
User oil refiner:	No
Used oil fuel marketer to burner:	No
Used oil Specification marketer:	No
Used oil transfer facility:	No
Used oil transporter:	No

Violation Status: No violations found

A3 **TDI MILLWORK, INC.** **FL BROWARD CO. HM** **S118742342**
SW **1044 NW 3RD ST** **N/A**
< 1/8 **HALLANDALE BEACH, FL 33009**
0.046 mi.
241 ft. **Site 2 of 3 in cluster A**

Relative:
Higher

Actual:
5 ft.

BROWARD CO. HM:
Region: BROWARD
Facility ID: 16835
Alt Location: Not reported

B4	**COPO AUTO BODY SHOP**	**RCRA-CESQG**	**1000311339**
South	**100 NW 9TH TER**	**FINDS**	**FLD004445789**
< 1/8	**HALLANDALE BEACH, FL 33009**	**ECHO**	
0.046 mi.			
244 ft.	**Site 1 of 6 in cluster B**		

Relative:
Higher

Actual:
4 ft.

RCRA-CESQG:

Date form received by agency:	09/25/1997
Facility name:	COPO AUTO BODY SHOP
Facility address:	100 NW 9TH TER HALLANDALE BEACH, FL 33009-3913
EPA ID:	FLD004445789
Mailing address:	100 NW 9TH TERR HALLANDALE, FL 33009-0000
Contact:	ORONZO NACHERLILLA
Contact address:	100 NW 9TH TERR HALLANDALE, FL 33009-0000
Contact country:	US
Contact telephone:	354-454-4999
Contact email:	Not reported
EPA Region:	04
Land type:	Facility is not located on Indian land. Additional information is not known.
Classification:	Conditionally Exempt Small Quantity Generator
Description:	Handler: generates 100 kg or less of hazardous waste per calendar month, and accumulates 1000 kg or less of hazardous waste at any time; or generates 1 kg or less of acutely hazardous waste per calendar month, and accumulates at any time: 1 kg or less of acutely hazardous waste; or 100 kg or less of any residue or contaminated soil, waste or other debris resulting from the cleanup of a spill, into or on any land or water, of acutely hazardous waste; or generates 100 kg or less of any residue or contaminated soil, waste or other debris resulting from the cleanup of a spill, into or on any land or water, of acutely hazardous waste during any calendar month, and accumulates at any time: 1 kg or less of acutely hazardous waste; or 100 kg or less of any residue or contaminated soil, waste or other debris resulting from the cleanup of a spill, into or on any land or water, of acutely hazardous waste

Owner/Operator Summary:

Owner/operator name:	ORONZO NACHERLILLA
Owner/operator address:	100 NW 9TH TER HALLANDALE BEACH, FL 33009
Owner/operator country:	US
Owner/operator telephone:	Not reported
Owner/operator email:	Not reported
Owner/operator fax:	Not reported
Owner/operator extension:	Not reported
Legal status:	Private
Owner/Operator Type:	Owner
Owner/Op start date:	09/25/1997
Owner/Op end date:	Not reported
Owner/operator name:	DENNIS BURGESS
Owner/operator address:	PO BOX 160 HALLANDALE, FL 33008
Owner/operator country:	US
Owner/operator telephone:	Not reported
Owner/operator email:	Not reported
Owner/operator fax:	Not reported

COPO AUTO BODY SHOP (Continued) **1000311339**

Owner/operator extension: Not reported
Legal status: Private
Owner/Operator Type: Owner
Owner/Op start date: 09/25/1997
Owner/Op end date: 09/26/1997

Owner/operator name: NACHERLILLA ORONZO
Owner/operator address: 100 NW 9TH TER
HALLANDALE BEACH, FL 33009
Owner/operator country: US
Owner/operator telephone: Not reported
Owner/operator email: Not reported
Owner/operator fax: Not reported
Owner/operator extension: Not reported
Legal status: Private
Owner/Operator Type: Owner
Owner/Op start date: 09/25/1997
Owner/Op end date: Not reported

Handler Activities Summary:
U.S. importer of hazardous waste: No
Mixed waste (haz. and radioactive): No
Recycler of hazardous waste: No
Transporter of hazardous waste: No
Treater, storer or disposer of HW: No
Underground injection activity: No
On-site burner exemption: No
Furnace exemption: No
Used oil fuel burner: No
Used oil processor: No
User oil refiner: No
Used oil fuel marketer to burner: No
Used oil Specification marketer: No
Used oil transfer facility: No
Used oil transporter: No

. Waste code: D001
. Waste name: IGNITABLE WASTE

. Waste code: F001
. Waste name: THE FOLLOWING SPENT HALOGENATED SOLVENTS USED IN DEGREASING: TETRACHLOROETHYLENE, TRICHLORETHYLENE, METHYLENE CHLORIDE, 1,1,1-TRICHLOROETHANE, CARBON TETRACHLORIDE AND CHLORINATED FLUOROCARBONS; ALL SPENT SOLVENT MIXTURES/BLENDS USED IN DEGREASING CONTAINING, BEFORE USE, A TOTAL OF TEN PERCENT OR MORE (BY VOLUME) OF ONE OR MORE OF THE ABOVE HALOGENATED SOLVENTS OR THOSE SOLVENTS LISTED IN F002, F004, AND F005; AND STILL BOTTOMS FROM THE RECOVERY OF THESE SPENT SOLVENTS AND SPENT SOLVENT MIXTURES.

. Waste code: F002
. Waste name: THE FOLLOWING SPENT HALOGENATED SOLVENTS: TETRACHLOROETHYLENE, METHYLENE CHLORIDE, TRICHLOROETHYLENE, 1,1,1-TRICHLOROETHANE, CHLOROBENZENE, 1,1,2-TRICHLORO-1,2,2-TRIFLUOROETHANE, ORTHO-DICHLOROBENZENE, TRICHLOROFLUOROMETHANE, AND 1,1,2, TRICHLOROETHANE; ALL SPENT SOLVENT MIXTURES/BLENDS CONTAINING, BEFORE USE, A TOTAL OF TEN PERCENT OR MORE (BY VOLUME) OF ONE OR MORE OF THE ABOVE HALOGENATED SOLVENTS OR THOSE SOLVENTS LISTED IN F001, F004, AND

COPO AUTO BODY SHOP (Continued) **1000311339**

F005; AND STILL BOTTOMS FROM THE RECOVERY OF THESE SPENT SOLVENTS AND SPENT SOLVENT MIXTURES.

. Waste code: F003
. Waste name: THE FOLLOWING SPENT NONHALOGENATED SOLVENTS: XYLENE, ACETONE, ETHYL ACETATE, ETHYL BENZENE, ETHYL ETHER, METHYL ISOBUTYL KETONE, N-BUTYL ALCOHOL, CYCLOHEXANONE, AND METHANOL; ALL SPENT SOLVENT MIXTURES/BLENDS CONTAINING, BEFORE USE, ONLY THE ABOVE SPENT NONHALOGENATED SOLVENTS; AND ALL SPENT SOLVENT MIXTURES/BLENDS CONTAINING, BEFORE USE, ONE OR MORE OF THE ABOVE NONHALOGENATED SOLVENTS, AND A TOTAL OF TEN PERCENT OR MORE (BY VOLUME) OF ONE OR MORE OF THOSE SOLVENTS LISTED IN F001, F002, F004, AND F005; AND STILL BOTTOMS FROM THE RECOVERY OF THESE SPENT SOLVENTS AND SPENT SOLVENT MIXTURES.

. Waste code: F005
. Waste name: THE FOLLOWING SPENT NONHALOGENATED SOLVENTS: TOLUENE, METHYL ETHYL KETONE, CARBON DISULFIDE, ISOBUTANOL, PYRIDINE, BENZENE, 2-ETHOXYETHANOL, AND 2-NITROPROPANE; ALL SPENT SOLVENT MIXTURES/BLENDS CONTAINING, BEFORE USE, A TOTAL OF TEN PERCENT OR MORE (BY VOLUME) OF ONE OR MORE OF THE ABOVE NONHALOGENATED SOLVENTS OR THOSE SOLVENTS LISTED IN F001, F002, OR F004; AND STILL BOTTOMS FROM THE RECOVERY OF THESE SPENT SOLVENTS AND SPENT SOLVENT MIXTURES.

Violation Status: No violations found

Evaluation Action Summary:
Evaluation date: 05/21/1985
Evaluation: COMPLIANCE EVALUATION INSPECTION ON-SITE
Area of violation: Not reported
Date achieved compliance: Not reported
Evaluation lead agency: State

FINDS:

Registry ID: 110002526687

Environmental Interest/Information System
RCRAInfo is a national information system that supports the Resource Conservation and Recovery Act (RCRA) program through the tracking of events and activities related to facilities that generate, transport, and treat, store, or dispose of hazardous waste. RCRAInfo allows RCRA program staff to track the notification, permit, compliance, and corrective action activities required under RCRA.

Florida Environmental System Today Application (FIESTA) Data Maintenance (FDM) system maintains entity, environmental interest and affiliation data for the State of Florida.

Click this hyperlink while viewing on your computer to access additional FINDS: detail in the EDR Site Report.

ECHO:
Envid: 1000311339
Registry ID: 110002526687
DFR URL: http://echo.epa.gov/detailed-facility-report?fid=110002526687

B5 South < 1/8 0.046 mi. 244 ft. | **HARBOUR COVE ASSOCIATES**
100 NORTHWEST 9TH TERRACE
HALLANDALE BEACH, FL 33009

Site 2 of 6 in cluster B

FL ENG CONTROLS
FL INST CONTROL
FL BROWNFIELDS
FL Broward Co. EDIEAR

S106723763
N/A

Relative: Higher

Actual: 4 ft.

ENG CONTROLS:

Facility ID:	BF060401001
ICR Site:	Not reported
Inst Control Type:	EC MAINTENANCE
Engg Control Type:	IMPERVIOUS CAP
Contaminated Media:	SOIL
Contamination:	PAH - POLYNUCLEAR AROMATIC HYDOCARBONS
Lat/Long (dms):	25 59 10.65 / 80 9 36.6300000
Data Ammended:	Not reported
Date Removed:	Not reported
Mechanism - Date Order Issued:	Not reported
Inspection Date:	05/20/2008
Mechanism - Date IC Removed:	/2/09/04/2
Legal Description:	Not reported
Mechanism - Program Area:	BROWNFIELDS
Comments:	Not reported
Township:	51S
Range:	42E
Parcel ID:	514228420400
Section:	28
Book Number:	4651
Page Number:	1321
Acquisition:	DPHO-DIGITAL ARIAL PHOTOGRAPHY WITH GROUND CONTROL

Facility ID:	BF060401001
ICR Site:	Not reported
Inst Control Type:	EC MAINTENANCE
Engg Control Type:	SOIL CAP
Contaminated Media:	SOIL
Contamination:	PAH - POLYNUCLEAR AROMATIC HYDOCARBONS
Lat/Long (dms):	25 59 10.65 / 80 9 36.6300000
Data Ammended:	Not reported
Date Removed:	Not reported
Mechanism - Date Order Issued:	Not reported
Inspection Date:	05/20/2008
Mechanism - Date IC Removed:	/2/09/04/2
Legal Description:	Not reported
Mechanism - Program Area:	BROWNFIELDS
Comments:	Not reported
Township:	51S
Range:	42E
Parcel ID:	514228420400
Section:	28
Book Number:	4651
Page Number:	1321
Acquisition:	DPHO-DIGITAL ARIAL PHOTOGRAPHY WITH GROUND CONTROL

Click here for Florida Oculus:

Inst Control:

Facility Id:	BF060401001
Inst Control Type:	GROUNDWATER USE RESTRICTION
Eng Control Type:	NONE

HARBOUR COVE ASSOCIATES (Continued) **S106723763**

Contaminated Media:	GROUND WATER
Contamination:	INORGANIC NONMETALLIC
Lat/Long (dms):	25 59 10.65 / 80 9 36.6300000
Date Amended:	Not reported
Mechanism - Date IC Removed:	/2/09/04/2
Mechanism - Program Area:	BROWNFIELDS
Mechanism - Date Order Issued:	Not reported
Date Removed:	Not reported
Inspection Date:	05/20/2008
Legal Description:	Not reported
Comments:	Not reported
Township:	51S
Range:	42E
Parcel ID:	514228420400
Section:	28
Book Number:	4651
Page Number:	1321
Acquisition:	DPHO-DIGITAL ARIAL PHOTOGRAPHY WITH GROUND CONTROL

Facility Id:	BF060401001
Inst Control Type:	EC MAINTENANCE
Eng Control Type:	IMPERVIOUS CAP
Contaminated Media:	SOIL
Contamination:	PAH - POLYNUCLEAR AROMATIC HYDOCARBONS
Lat/Long (dms):	25 59 10.65 / 80 9 36.6300000
Date Amended:	Not reported
Mechanism - Date IC Removed:	/2/09/04/2
Mechanism - Program Area:	BROWNFIELDS
Mechanism - Date Order Issued:	Not reported
Date Removed:	Not reported
Inspection Date:	05/20/2008
Legal Description:	Not reported
Comments:	Not reported
Township:	51S
Range:	42E
Parcel ID:	514228420400
Section:	28
Book Number:	4651
Page Number:	1321
Acquisition:	DPHO-DIGITAL ARIAL PHOTOGRAPHY WITH GROUND CONTROL

Facility Id:	BF060401001
Inst Control Type:	EC MAINTENANCE
Eng Control Type:	SOIL CAP
Contaminated Media:	SOIL
Contamination:	PAH - POLYNUCLEAR AROMATIC HYDOCARBONS
Lat/Long (dms):	25 59 10.65 / 80 9 36.6300000
Date Amended:	Not reported
Mechanism - Date IC Removed:	/2/09/04/2
Mechanism - Program Area:	BROWNFIELDS
Mechanism - Date Order Issued:	Not reported
Date Removed:	Not reported
Inspection Date:	05/20/2008
Legal Description:	Not reported
Comments:	Not reported
Township:	51S
Range:	42E

HARBOUR COVE ASSOCIATES (Continued) **S106723763**

Parcel ID:	514228420400
Section:	28
Book Number:	4651
Page Number:	1321
Acquisition:	DPHO-DIGITAL ARIAL PHOTOGRAPHY WITH GROUND CONTROL

Click here for Florida Oculus:

BROWNFIELDS:

Site Id:	BF060401001
Object Id:	166
County Code:	6
Area Id:	BF060401000
Area Name:	Harbour Cove Brownfield Area
SRCO Date:	Not reported
District:	Southeast
Acreage:	7.18175899
Remediation:	ACTIVE
BSRA Date:	12/17/2004
X Coordinate:	783789.099
Y Coordinate:	226202.5
Latitude:	25.9863352
Longitude:	-80.1601298
Lat DD:	25
Lat MM:	59
Lat SS:	10.65
Long DD:	80
Long MM:	9
Long SS:	36.63
Source:	Broward County
Method:	shp
Verification:	DPHO
Date Verification:	03/24/2005
Comment:	Broward County EPC wrote letter to PRFBSR rep (Mr. Michael Goldstein, Esq.) informing them the Natural Attenuation Monitoring Plan Summary report (3rd Quarter dated Jan. 31, 2007) was reviewed. The Quarterly report was approved.
User Name:	CLARKE_C
Datestamp:	07/11/2007

BSRA:

Area Id:	BF060401000
District:	Southeast
Acreage:	7.0599
Site Id:	BF060401001
Executed Date:	12/17/2004
Issue Date:	05/06/2009 #
Latitude:	25.9863352
Longitude:	-80.1601298

Broward Co. EDIEAR:

Facility ID:	3135
Facility Department:	068732140
Program Type:	PCR
Facility Type:	CONDOMINIUM
Pollutant Type:	PETROLEUM

HARBOUR COVE ASSOCIATES (Continued) **S106723763**

Lead Agency: BCEPD

B6 **CRANE CAMS INC** **FL LUST** **S107674551**
South **100 NW 9TH TER** **FL BROWARD CO. HM** **N/A**
< 1/8 **HALLANDALE, FL 33009**
0.046 mi.
244 ft. **Site 3 of 6 in cluster B**

Relative:
Higher

Actual:
4 ft.

LUST:

Region:	STATE
Facility Id:	8732140
Facility Status:	CLOSED
Facility Type:	E - Industrial Plant
Facility Phone:	(904)252-1151
Facility Cleanup Rank:	4871
District:	Southeast District
Lat/Long (dms):	25 59 9.8556 / 80 9 38.6547
Section:	Not reported
Township:	Not reported
Range:	Not reported
Feature:	Not reported
Method:	Not reported
Datum:	0
Score:	30
Score Effective Date:	11/20/2004
Score When Ranked:	30
Operator:	CRANE CAMS, INC.
Name Update:	11/02/2001
Address Update:	Not reported

Discharge Cleanup Summary:

Discharge Date:	02/04/2004
PCT Discharge Combined:	Not reported
Cleanup Required:	R - CLEANUP REQUIRED
Discharge Cleanup Status:	NFAC - NO FURTHER ACTION WITH CONDITIONS
Disch Cleanup Status Date:	05/06/2009
Cleanup Work Status:	COMPLETED
Information Source:	Z - OTHER
Other Source Description:	NOTIFICATION BY CONSULTAN
Eligibility Indicator:	I - INELIGIBLE
Site Manager:	VANLANDIN_DS
Site Mgr End Date:	05/06/2009
Tank Office:	PCLP6 - BROWARD CNTY ENVIRONMENTAL PROTECTION DEPT

Task Information:

District:	SED
Facility ID:	8732140
Facility Status:	CLOSED
Facility Type:	E - Industrial Plant -
County:	BROWARD
County ID:	6
Cleanup Eligibility Status:	I
Source Effective Date:	03-29-2009
Discharge Date:	02-04-2004
Cleanup Required:	R - CLEANUP REQUIRED
Discharge Cleanup Status:	NFAC - NO FURTHER ACTION WITH CONDITIONS
Disch Cleanup Status Date:	05-06-2009
SRC Action Type:	NFAC - NO FURTHER ACTION WITH CONDITIONS
SRC Submit Date:	02-22-2008

CRANE CAMS INC (Continued) **S107674551**

SRC Review Date:	03-14-2008
SRC Completion Status:	A - APPROVED
SRC Issue Date:	05-06-2009
SRC Comment:	Not reported
Cleanup Work Status:	COMPLETED
Site Mgr:	VANLANDIN_DS
Site Mgr End Date:	05-06-2009
Tank Office:	PCLP6 - Broward County
SR Task ID:	Not reported
SR Cleanup Responsible:	-
SR Funding Eligibility Type:	-
SR Actual Cost:	Not reported
SR Completion Date:	Not reported
SR Payment Date:	Not reported
SR Oral Date:	Not reported
SR Written Date:	Not reported
SR Soil Removal:	Not reported
SR Free Product Removal:	Not reported
SR Soil Tonnage Removed:	Not reported
SR Soil Treatment:	Not reported
SR Other Treatment:	Not reported
SR Alternate Proc Received Date:	Not reported
SR Alternate Procedure Status:	Not reported
SR Alternate Procedure Status Date:	Not reported
SR Alternate Procedure Comments:	Not reported
SA Task ID:	74052
SA Cleanup Responsible:	-
SA Funding Eligibility Type:	-
SA Actual Cost:	Not reported
SA Completion Date:	Not reported
SA Payment Date:	Not reported
RAP Task ID:	75452
RAP Cleanup Responsible ID:	-
RAP Funding Eligibility Type:	-
RAP Actual Cost:	Not reported
RAP Completion Date:	Not reported
RAP Payment Date:	Not reported
RAP Last Order Approved:	Not reported
RA Task ID:	75142
RA Cleanup Responsible:	-
RA Funding Eligibility Type:	-
RA Years to Complete:	0
RA Actual Cost:	Not reported

Click here for Florida Oculus:

BROWARD CO. HM:

Region:	BROWARD
Facility ID:	00985
Alt Location:	Not reported

B7 South < 1/8 0.046 mi. 244 ft. | **HARBOUR COVE APTS BROWNFIELD SITE** | **FL VCP** | **S112225014**
100 NW 9TH TERRACE | **FL RESP PARTY** | **N/A**
HALLANDALE, FL

Site 4 of 6 in cluster B

Relative: Higher

Actual: 4 ft.

VCP:

System:	BF
System Id:	BF060401001
Status:	CLOSED
Activity Code:	Brownfield Site Rehabilitation Agreement
Comet Site Id:	298644
Lat/Long (dms):	25 59 19 / 80 9 30
Open Date:	12/15/2009
Datum:	Not reported
Object of Interest:	CAP_RAP SITE
Proximity:	APPRX
Accuracy:	Not reported
Verification Method:	Not reported
Verification Date:	Not reported
Collection Method:	Not reported

RESP PARTY:

District:	Southeast District
Site Id:	298644
Project Id:	320694
Site Status:	CLOSED
Project Manager:	TORVELA_A
OGC Case Number:	Not reported
Initial Date Received:	02/04/2004
Contaminants:	Not reported
Offsite Cont Impact:	n
Priority Score:	Not reported
Datum:	Not reported
Method ID:	Not reported
Feature:	Not reported
Object Of Interest:	CAP_RAP SITE
Proximity To Object:	APPRX
Collect Username:	Not reported
Collect Affiliation:	Not reported
Collect Program Id:	CR
Collect Date:	Not reported
Map Series Used:	Not reported
Map Source Scale:	Not reported
Interpolation Scale:	Not reported
Coordinate Accuracy Id:	Not reported
Verify Method Id:	Not reported
Verifier Username:	Not reported
Verifier Affiliation:	Not reported
Verifying Program Id:	Not reported
Verification Date:	Not reported
Decode for District:	Southeast District
Decode for Datum:	Not reported
Decode for Method:	Not reported
Decode for Off Site COC:	No, the best available evidence (such as completed SAR) demonstrates that contamination above applicable standards or criteria DOES NOT extend offsite.
Decode for V_Method:	Not reported
Latitude/Longitude (deg/min/sec):	25 59 19 / 80 9 30

C8 North < 1/8 0.065 mi. 343 ft. | **HALLANDALE HIGH** | **FL BROWARD CO. HM** | **S107675151** | **N/A**

720 NW 9TH AVE
HALLANDALE BEACH, FL 33009

Site 1 of 3 in cluster C

Relative: Higher
Actual: 8 ft.

BROWARD CO. HM:

Region:	BROWARD
Facility ID:	00133
Alt Location:	Not reported

C9 North < 1/8 0.065 mi. 343 ft. | **HALLENDALE HIGH ATHLETIC FACIL** | **RCRA-CESQG FINDS ECHO** | **1004683326** | **FLD984201871**

720 NW 9TH AVE
HALLANDALE, FL 33009

Site 2 of 3 in cluster C

Relative: Higher
Actual: 8 ft.

RCRA-CESQG:

Date form received by agency:	07/01/1991
Facility name:	BROWARD COUNTY HALLANDALE HIGH SCHOOL
Facility address:	720 NW 9TH AVE HALLANDALE, FL 33009-2141
EPA ID:	FLD984201871
Mailing address:	SW 4TH AVE FORT LAUDERDALE, FL 33315-1513
Contact:	MARK COMMISKEY
Contact address:	SW 4TH ST FORT LAUDERDALE, FL 33312-7533
Contact country:	US
Contact telephone:	305-765-6300
Contact email:	Not reported
EPA Region:	04
Classification:	Conditionally Exempt Small Quantity Generator
Description:	Handler: generates 100 kg or less of hazardous waste per calendar month, and accumulates 1000 kg or less of hazardous waste at any time; or generates 1 kg or less of acutely hazardous waste per calendar month, and accumulates at any time: 1 kg or less of acutely hazardous waste; or 100 kg or less of any residue or contaminated soil, waste or other debris resulting from the cleanup of a spill, into or on any land or water, of acutely hazardous waste; or generates 100 kg or less of any residue or contaminated soil, waste or other debris resulting from the cleanup of a spill, into or on any land or water, of acutely hazardous waste during any calendar month, and accumulates at any time: 1 kg or less of acutely hazardous waste; or 100 kg or less of any residue or contaminated soil, waste or other debris resulting from the cleanup of a spill, into or on any land or water, of acutely hazardous waste

Owner/Operator Summary:

Owner/operator name:	COMMISKEY MARK
Owner/operator address:	1320 SW 4TH ST FORT LAUDERDALE, FL 33312
Owner/operator country:	US
Owner/operator telephone:	Not reported
Owner/operator email:	Not reported
Owner/operator fax:	Not reported
Owner/operator extension:	Not reported
Legal status:	Private
Owner/Operator Type:	Owner

HALLENDALE HIGH ATHLETIC FACIL (Continued) **1004683326**

Owner/Op start date: 10/18/1996
Owner/Op end date: Not reported

Owner/operator name: MARK COMMISKEY
Owner/operator address: 1320 SW 4TH ST
FORT LAUDERDALE, FL 33312
Owner/operator country: US
Owner/operator telephone: Not reported
Owner/operator email: Not reported
Owner/operator fax: Not reported
Owner/operator extension: Not reported
Legal status: Private
Owner/Operator Type: Owner
Owner/Op start date: 10/18/1996
Owner/Op end date: Not reported

Handler Activities Summary:
U.S. importer of hazardous waste: No
Mixed waste (haz. and radioactive): No
Recycler of hazardous waste: No
Transporter of hazardous waste: No
Treater, storer or disposer of HW: No
Underground injection activity: No
On-site burner exemption: No
Furnace exemption: No
Used oil fuel burner: No
Used oil processor: No
User oil refiner: No
Used oil fuel marketer to burner: No
Used oil Specification marketer: No
Used oil transfer facility: No
Used oil transporter: No

. Waste code: D001
. Waste name: IGNITABLE WASTE

. Waste code: D018
. Waste name: BENZENE

Violation Status: No violations found

FINDS:

Registry ID: 110007448486

Environmental Interest/Information System

US National Pollutant Discharge Elimination System (NPDES) module of the Compliance Information System (ICIS) tracks surface water permits issued under the Clean Water Act. Under NPDES, all facilities that discharge pollutants from any point source into waters of the United States are required to obtain a permit. The permit will likely contain limits on what can be discharged, impose monitoring and reporting requirements, and include other provisions to ensure that the discharge does not adversely affect water quality.

RCRAInfo is a national information system that supports the Resource Conservation and Recovery Act (RCRA) program through the tracking of

HALLENDALE HIGH ATHLETIC FACIL (Continued) **1004683326**

events and activities related to facilities that generate, transport, and treat, store, or dispose of hazardous waste. RCRAInfo allows RCRA program staff to track the notification, permit, compliance, and corrective action activities required under RCRA.

Florida Environmental System Today Application (FIESTA) Data Maintenance (FDM) system maintains entity, environmental interest and affiliation data for the State of Florida.

Click this hyperlink while viewing on your computer to access additional FINDS: detail in the EDR Site Report.

ECHO:

Envid:	1004683326
Registry ID:	110007448486
DFR URL:	http://echo.epa.gov/detailed-facility-report?fid=110007448486

C10 **BROWARD CNTY SCHOOL BD-HALLANDALE HS** **FL LUST** **U004145914**
North **720 NW 9TH AVE** **FL TANKS** **N/A**
< 1/8 **HALLANDALE, FL 33009**
0.065 mi.
343 ft. **Site 3 of 3 in cluster C**

Relative:
Higher

Actual:
8 ft.

LUST:

Region:	STATE
Facility Id:	9047348
Facility Status:	CLOSED
Facility Type:	I - County Government
Facility Phone:	(954)765-6390
Facility Cleanup Rank:	936
District:	Southeast District
Lat/Long (dms):	25 59 37.3223 / 80 9 44.6653
Section:	021
Township:	51S
Range:	42E
Feature:	Not reported
Method:	AGPS
Datum:	0
Score:	Not reported
Score Effective Date:	01/15/2002
Score When Ranked:	74
Operator:	BROWARD CNTY SCHOOL BD
Name Update:	Not reported
Address Update:	Not reported

Discharge Cleanup Summary:

Discharge Date:	03/12/1987
PCT Discharge Combined:	Not reported
Cleanup Required:	N - NO CLEANUP REQUIRED
Discharge Cleanup Status:	NREQ - CLEANUP NOT REQUIRED
Disch Cleanup Status Date:	03/07/2007
Cleanup Work Status:	COMPLETED
Information Source:	E - EDI
Other Source Description:	Not reported
Eligibility Indicator:	I - INELIGIBLE
Site Manager:	Not reported
Site Mgr End Date:	Not reported

BROWARD CNTY SCHOOL BD-HALLANDALE HS (Continued) **U004145914**

Tank Office:	-

Task Information:

District:	SED
Facility ID:	9047348
Facility Status:	CLOSED
Facility Type:	I - County Government -
County:	BROWARD
County ID:	6
Cleanup Eligibility Status:	I
Source Effective Date:	Not reported
Discharge Date:	03-12-1987
Cleanup Required:	N - NO CLEANUP REQUIRED
Discharge Cleanup Status:	NREQ - CLEANUP NOT REQUIRED
Disch Cleanup Status Date:	03-07-2007
SRC Action Type:	-
SRC Submit Date:	Not reported
SRC Review Date:	Not reported
SRC Completion Status:	-
SRC Issue Date:	Not reported
SRC Comment:	Not reported
Cleanup Work Status:	COMPLETED
Site Mgr:	Not reported
Site Mgr End Date:	Not reported
Tank Office:	-
SR Task ID:	25519
SR Cleanup Responsible:	ST - STATE
SR Funding Eligibility Type:	-
SR Actual Cost:	Not reported
SR Completion Date:	Not reported
SR Payment Date:	Not reported
SR Oral Date:	Not reported
SR Written Date:	Not reported
SR Soil Removal:	Not reported
SR Free Product Removal:	Not reported
SR Soil Tonnage Removed:	Not reported
SR Soil Treatment:	Not reported
SR Other Treatment:	Not reported
SR Alternate Proc Received Date:	Not reported
SR Alternate Procedure Status:	Not reported
SR Alternate Procedure Status Date:	Not reported
SR Alternate Procedure Comments:	Not reported
SA Task ID:	25520
SA Cleanup Responsible:	ST - STATE
SA Funding Eligibility Type:	-
SA Actual Cost:	Not reported
SA Completion Date:	Not reported
SA Payment Date:	Not reported
RAP Task ID:	25521
RAP Cleanup Responsible ID:	ST - STATE
RAP Funding Eligibility Type:	-
RAP Actual Cost:	Not reported
RAP Completion Date:	Not reported
RAP Payment Date:	Not reported
RAP Last Order Approved:	Not reported
RA Task ID:	25522
RA Cleanup Responsible:	ST - STATE
RA Funding Eligibility Type:	-

BROWARD CNTY SCHOOL BD-HALLANDALE HS (Continued) **U004145914**

RA Years to Complete: Not reported
RA Actual Cost: Not reported

Click here for Florida Oculus:

TANKS:
Facility ID: 9047348
Facility Phone: (954) 765-6390
Facility Status: CLOSED
Facility Type: I
Type Description: County Government
Dep Co: P
Lat/Lon Deg Min Sec: 25 59 37 / 80 9 45

D11 **HIGHTOWER SERVICE CENTER** **EDR Hist Auto** **1020441306**
North **820 FOSTER RD** **N/A**
< 1/8 **HALLANDALE, FL 33009**
0.073 mi.
383 ft. **Site 1 of 3 in cluster D**

Relative: EDR Hist Auto
Higher

Actual:
7 ft.

Year:	Name:	Type:
1972	HIGHTOWER SERVICE CENTER	Gasoline Service Stations
1973	HIGHTOWER SERVICE STATION	Gasoline Service Stations
1974	HIGHTOWER SERVICE CENTER	General Automotive Repair Shops
1975	HIGHTOWER SERVICE CENTER	General Automotive Repair Shops
1976	HIGHTOWER SERVICE CENTER	General Automotive Repair Shops
1977	HIGHTOWER SERVICE CENTER	General Automotive Repair Shops
1978	HIGHTOWER SERVICE CENTER	General Automotive Repair Shops
1979	HIGHTOWER SERVICE CENTER	General Automotive Repair Shops
1980	HIGHTOWER SERVICE CENTER	General Automotive Repair Shops
1982	HIGHTOWER SERVICE CENTER	General Automotive Repair Shops
1983	HIGHTOWER SERVICE CENTER	General Automotive Repair Shops
1985	HIGHTOWER SERVICE CENTER	General Automotive Repair Shops
1986	HIGHTOWER SERVICE CENTER	General Automotive Repair Shops
1987	HIGHTOWER SERVICE CENTER	General Automotive Repair Shops
1988	HIGHTOWER SERVICE CENTER	General Automotive Repair Shops
1989	HIGHTOWER SERVICE CENTER	General Automotive Repair Shops
1990	HIGHTOWER SERVICE CENTER	General Automotive Repair Shops
1991	HIGHTOWER SERVICE CENTER	General Automotive Repair Shops
1992	HIGHTOWER SERVICE CENTER	General Automotive Repair Shops
1993	HIGHTOWER SERVICE CENTER	General Automotive Repair Shops
1994	HIGHTOWER SERVICE CENTER	General Automotive Repair Shops
1995	HIGHTOWER SERVICE CENTER	General Automotive Repair Shops
2006	HIGHTOWER SERVICE CENTER	General Automotive Repair Shops
2007	HIGHTOWER SERVICE CENTER	General Automotive Repair Shops
2008	HIGHTOWER SERVICE CENTER	General Automotive Repair Shops

E12 WNW < 1/8 0.074 mi. 390 ft. | **JAMES LANIER EDUCATION CENTER**
1050 NW 7TH CT
HALLANDALE BEACH, FL 33009

FL LUST **U001344022**
FL UST **N/A**
FL Financial Assurance

Site 1 of 2 in cluster E

Relative: Higher

Actual: 4 ft.

LUST:

Region:	STATE
Facility Id:	9100221
Facility Status:	CLOSED
Facility Type:	I - County Government
Facility Phone:	(305)765-6390
Facility Cleanup Rank:	Not reported
District:	Southeast District
Lat/Long (dms):	25 59 35.2038 / 80 9 53.4967
Section:	021
Township:	51S
Range:	42E
Feature:	Not reported
Method:	Not reported
Datum:	0
Score:	Not reported
Score Effective Date:	Not reported
Score When Ranked:	Not reported
Operator:	BROWARD CNTY SCHOOL BD
Name Update:	Not reported
Address Update:	Not reported

Discharge Cleanup Summary:

Discharge Date:	05/02/2007
PCT Discharge Combined:	Not reported
Cleanup Required:	R - CLEANUP REQUIRED
Discharge Cleanup Status:	NFA - NFA COMPLETE
Disch Cleanup Status Date:	07/10/2008
Cleanup Work Status:	COMPLETED
Information Source:	D - DISCHARGE NOTIFICATION
Other Source Description:	Not reported
Eligibility Indicator:	I - INELIGIBLE
Site Manager:	LEDBETTER_HR
Site Mgr End Date:	07/10/2008
Tank Office:	PCLP6 - BROWARD CNTY ENVIRONMENTAL PROTECTION DEPT

Contaminated Media:

Discharge Date:	05/02/2007
Pct Discharge Combined With:	Not reported
Cleanup Required:	R - CLEANUP REQUIRED
Discharge Cleanup Status:	NFA - NFA COMPLETE
Disch Cleanup Status Date:	07/10/2008
Cleanup Work Status:	COMPLETED
Information Source:	D - DISCHARGE NOTIFICATION
Other Source Description:	Not reported
Elig Indicator:	I - INELIGIBLE
Site Manager:	LEDBETTER_HR
Site Mgr End Date:	07/10/2008
Tank Office:	PCLP6 - BROWARD CNTY ENVIRONME
Contaminated Drinking Wells:	Not reported
Contaminated Monitoring Well:	No
Contaminated Soil:	Yes
Contaminated Surface Water:	No
Contaminated Ground Water:	Yes

JAMES LANIER EDUCATION CENTER (Continued) **U001344022**

Pollutant:	G - Emerg Generator Diesel
Pollutant Other Description:	# of gallons discharged unknown
Gallons Discharged:	Not reported

Task Information:

District:	SED
Facility ID:	9100221
Facility Status:	CLOSED
Facility Type:	I - County Government -
County:	BROWARD
County ID:	6
Cleanup Eligibility Status:	I
Source Effective Date:	06-10-2008
Discharge Date:	05-02-2007
Cleanup Required:	R - CLEANUP REQUIRED
Discharge Cleanup Status:	NFA - NFA COMPLETE
Disch Cleanup Status Date:	07-10-2008
SRC Action Type:	NFA - NO FURTHER ACTION
SRC Submit Date:	03-31-2008
SRC Review Date:	04-15-2008
SRC Completion Status:	A - APPROVED
SRC Issue Date:	07-10-2008
SRC Comment:	Not reported
Cleanup Work Status:	COMPLETED
Site Mgr:	LEDBETTER_HR
Site Mgr End Date:	07-10-2008
Tank Office:	PCLP6 - Broward County
SR Task ID:	Not reported
SR Cleanup Responsible:	-
SR Funding Eligibility Type:	-
SR Actual Cost:	Not reported
SR Completion Date:	Not reported
SR Payment Date:	Not reported
SR Oral Date:	Not reported
SR Written Date:	Not reported
SR Soil Removal:	Not reported
SR Free Product Removal:	Not reported
SR Soil Tonnage Removed:	Not reported
SR Soil Treatment:	Not reported
SR Other Treatment:	Not reported
SR Alternate Proc Received Date:	Not reported
SR Alternate Procedure Status:	Not reported
SR Alternate Procedure Status Date:	Not reported
SR Alternate Procedure Comments:	Not reported
SA Task ID:	81494
SA Cleanup Responsible:	-
SA Funding Eligibility Type:	-
SA Actual Cost:	Not reported
SA Completion Date:	Not reported
SA Payment Date:	Not reported
RAP Task ID:	Not reported
RAP Cleanup Responsible ID:	-
RAP Funding Eligibility Type:	-
RAP Actual Cost:	Not reported
RAP Completion Date:	Not reported
RAP Payment Date:	Not reported
RAP Last Order Approved:	Not reported
RA Task ID:	82679

JAMES LANIER EDUCATION CENTER (Continued) **U001344022**

RA Cleanup Responsible: -
RA Funding Eligibility Type: -
RA Years to Complete: 0
RA Actual Cost: Not reported

Click here for Florida Oculus:

UST:
Facility Id: 9100221
Facility Status: CLOSED
Type Description: County Government
Facility Phone: (305) 765-6390
Region: STATE
Positioning Method: Not reported
Lat/Long (dms): Not reported

Owner:
Owner Id: 75254
Owner Name: BROWARD CO PUBLIC SCHOOLS
Owner Address: 4200A NW 10TH AVE
Owner Address 2: ATTN: STORAGE TANK REGIS
Owner City,St,Zip: OAKLAND PARK, FL 33309
Owner Contact: ALISON WITOSHYNSK-ENVRN HEALTH & SAFETY PROJ MGR
Owner Phone: (754) 321-4200

Tank Info:
Tank Id: 1
Status: Removed
Status Date: 01-JUN-2017
Install Date: 01-JUL-1960
Substance: Fuel oil-on site heat
Content Description: Fuel Oil - Onsite Heat
Gallons: 2500
Vessel Indicator: TANK
Tank Location: UNDERGROUND
DEP Contractor: P

Click here for Florida Oculus:

Broward Co. UST:
DEP Site Id: 069100221
Facility ID: 07879

Storage Tank #: 07879-01
Tank Construction: C. Steel
Tank Size: 2500
Tank Type: Underground
Tank Status: B. Removed From Site
Tank Contents: M. Fuel Oil: On-site Heating Oil only; USTs or ASTs < 30K gallons
Install Date: Not reported
Alt Location: Not reported

FL Financial Assurance 3:
Region: 3
Facility ID: 9100221

JAMES LANIER EDUCATION CENTER (Continued) **U001344022**

Facility Phone:	(305) 765-6390
Facility Status:	CLOSED
Facility Type:	I
Type Description:	County Government
DEP CO:	P
Finaincial Responsibility:	NONE
Insurance Company:	Not reported
Effective Date:	09-MAY-2007
Expire Date:	09-MAY-2007
Owner ID:	75254
Onwer Name:	BROWARD CO PUBLIC SCHOOLS
Owner Address:	4200A NW 10TH AVE
Owner Address2:	ATTN: STORAGE TANK REGIS
Owner City,St,Zip:	OAKLAND PARK, FL 33309
Contact:	ALISON WITOSHYNSK-ENVRN HEALTH & SAFETY PROJ MGR
Resp Party Phone:	(754) 321-4200

E13 **JAMES LANIER EDUCATION CENTER** **FL BROWARD CO. HM** **S108480417**
WNW **1050 NW 7TH CT** **N/A**
< 1/8 **HALLANDALE BEACH, FL 33009**
0.074 mi.
390 ft. **Site 2 of 2 in cluster E**

Relative: **Higher**
Actual: **4 ft.**

BROWARD CO. HM:

Region:	BROWARD
Facility ID:	07879
Alt Location:	Not reported

F14 **HALLANDALE BEACH DUMP** **FL SWF/LF** **S110698160**
NE **700 NW 7 STREET** **N/A**
< 1/8 **HALLANDALE BEACH, FL**
0.074 mi.
393 ft. **Site 1 of 4 in cluster F**

Relative: **Higher**
Actual: **6 ft.**

SWF/LF:

Facility ID:	99353
District:	SED
Lat/Long:	25:59:28.69 / 80:9:42.06
Class Type:	520
Classification:	OLD DUMP
Class Status:	NFA,NO FURTHER ACTION (F)
Section:	Not reported
Township:	Not reported
Range:	Not reported
Responsible Authority Name:	Not reported
Responsible Authority Address:	Not reported
Responsible Authority City,St,Zip:	Not reported
Responsible Authority Phone:	Not reported
EMail Address1:	Not reported
EMail Address2:	Not reported
Site Supervisor Name:	Not reported
Site Supervisor Addr:	Not reported
Site Supervisor City/State/Zip:	Not reported
Site Supervisor Telephone:	Not reported
Land Owner Name:	Not reported
Land Owner Address:	Not reported

HALLANDALE BEACH DUMP (Continued) **S110698160**

Land Owner City/State/Zip: Not reported
Land Owner Telephone: Not reported

Click here for Florida Oculus:

D15 NNE < 1/8 0.075 mi. 396 ft. | **UNION 76 SERVICE STATION** | **EDR Hist Auto** | **1009045068**
820 FOSTER RD | **N/A**
HOLLYWOOD, FL

Site 2 of 3 in cluster D

Relative: Higher
Actual: 8 ft.

EDR Hist Auto

Year:	Name:	Type:
1973	UNION 76 SERVICE STATION	GASOLINE STATIONS
1973	UNION 76 SERVICE STATION	GASOLINE STATIONS

D16 NNE < 1/8 0.078 mi. 413 ft. | **COMPLETE AUTO PARTS** | **EDR Hist Auto** | **1022155624**
805 FOSTER RD | **N/A**
HALLANDALE, FL 33009

Site 3 of 3 in cluster D

Relative: Higher
Actual: 8 ft.

EDR Hist Auto

Year:	Name:	Type:
1973	COMPLETE AUTO PARTS	Motor Vehicle Supplies And New Parts

---

B17 SSW < 1/8 0.083 mi. 436 ft. | **HALLANDALE COMPLETE AUTO, INC.** | **FL BROWARD CO. HM** | **S107675150**
26 NW 9TH TER | **N/A**
HALLANDALE BEACH, FL 33009

Site 5 of 6 in cluster B

Relative: Higher
Actual: 5 ft.

BROWARD CO. HM:
Region: BROWARD
Facility ID: 02919
Alt Location: Not reported

B18 SSW < 1/8 0.083 mi. 436 ft. | **HALLANDALE COMPLETE AUTO INC** | **RCRA-CESQG** | **1000324102**
26 NW 9TH TER | **FINDS** | **FLD982102063**
HALLANDALE BEACH, FL 33009 | **ECHO**

Site 6 of 6 in cluster B

Relative: Higher
Actual: 5 ft.

RCRA-CESQG:
Date form received by agency: 10/03/1997
Facility name: HALLANDALE COMPLETE AUTO INC
Facility address: 26 NW 9TH TER
HALLANDALE BEACH, FL 33009-3911
EPA ID: FLD982102063
Mailing address: NW 9TH TER
HALLANDALE BEACH, FL 33009-3911

HALLANDALE COMPLETE AUTO INC (Continued) **1000324102**

Contact:	ROGER GEHROLD
Contact address:	NW 9TH TER HALLANDALE BEACH, FL 33009-3911
Contact country:	US
Contact telephone:	954-455-3793
Contact email:	Not reported
EPA Region:	04
Land type:	Private
Classification:	Conditionally Exempt Small Quantity Generator
Description:	Handler: generates 100 kg or less of hazardous waste per calendar month, and accumulates 1000 kg or less of hazardous waste at any time; or generates 1 kg or less of acutely hazardous waste per calendar month, and accumulates at any time: 1 kg or less of acutely hazardous waste; or 100 kg or less of any residue or contaminated soil, waste or other debris resulting from the cleanup of a spill, into or on any land or water, of acutely hazardous waste; or generates 100 kg or less of any residue or contaminated soil, waste or other debris resulting from the cleanup of a spill, into or on any land or water, of acutely hazardous waste during any calendar month, and accumulates at any time: 1 kg or less of acutely hazardous waste; or 100 kg or less of any residue or contaminated soil, waste or other debris resulting from the cleanup of a spill, into or on any land or water, of acutely hazardous waste

Owner/Operator Summary:

Owner/operator name:	PISCOPO GENE
Owner/operator address:	PO BOX 770454 OCALA, FL 34477
Owner/operator country:	US
Owner/operator telephone:	Not reported
Owner/operator email:	Not reported
Owner/operator fax:	Not reported
Owner/operator extension:	Not reported
Legal status:	Private
Owner/Operator Type:	Owner
Owner/Op start date:	09/16/1997
Owner/Op end date:	Not reported

Owner/operator name:	NACHERLILLA ORONZO
Owner/operator address:	26 NW 9TH TER HALLANDALE BEACH, FL 33009
Owner/operator country:	US
Owner/operator telephone:	Not reported
Owner/operator email:	Not reported
Owner/operator fax:	Not reported
Owner/operator extension:	Not reported
Legal status:	Private
Owner/Operator Type:	Owner
Owner/Op start date:	09/16/1997
Owner/Op end date:	10/03/1997

Owner/operator name:	GENE PISCOPO
Owner/operator address:	PO BOX 770454 OCALA, FL 34477
Owner/operator country:	US
Owner/operator telephone:	Not reported
Owner/operator email:	Not reported

HALLANDALE COMPLETE AUTO INC (Continued) **1000324102**

Owner/operator fax: Not reported
Owner/operator extension: Not reported
Legal status: Private
Owner/Operator Type: Owner
Owner/Op start date: 09/16/1997
Owner/Op end date: Not reported

Owner/operator name: ORONZO NACHERLILLA
Owner/operator address: 26 NW 9TH TER
HALLANDALE BEACH, FL 33009
Owner/operator country: US
Owner/operator telephone: Not reported
Owner/operator email: Not reported
Owner/operator fax: Not reported
Owner/operator extension: Not reported
Legal status: Private
Owner/Operator Type: Owner
Owner/Op start date: 09/16/1997
Owner/Op end date: 10/03/1997

Handler Activities Summary:
U.S. importer of hazardous waste: No
Mixed waste (haz. and radioactive): No
Recycler of hazardous waste: No
Transporter of hazardous waste: No
Treater, storer or disposer of HW: No
Underground injection activity: No
On-site burner exemption: No
Furnace exemption: No
Used oil fuel burner: No
Used oil processor: No
User oil refiner: No
Used oil fuel marketer to burner: No
Used oil Specification marketer: No
Used oil transfer facility: No
Used oil transporter: No

Facility Has Received Notices of Violations:
Regulation violated: GGR:
Area of violation: Generators - General
Date violation determined: 05/21/1985
Date achieved compliance: 07/23/1986
Violation lead agency: State
Enforcement action: DEP CONSENT ORDER
Enforcement action date: 04/11/1986
Enf. disposition status: Not reported
Enf. disp. status date: Not reported
Enforcement lead agency: State
Proposed penalty amount: Not reported
Final penalty amount: Not reported
Paid penalty amount: Not reported

Regulation violated: GGR:
Area of violation: Generators - General
Date violation determined: 05/21/1985
Date achieved compliance: 07/23/1986

HALLANDALE COMPLETE AUTO INC (Continued) **1000324102**

Violation lead agency: State
Enforcement action: DEP NOTICE OF VIOLATION (NOV)
Enforcement action date: 01/17/1986
Enf. disposition status: Not reported
Enf. disp. status date: Not reported
Enforcement lead agency: State
Proposed penalty amount: Not reported
Final penalty amount: Not reported
Paid penalty amount: Not reported

Evaluation Action Summary:
Evaluation date: 05/21/1985
Evaluation: COMPLIANCE EVALUATION INSPECTION ON-SITE
Area of violation: Generators - General
Date achieved compliance: 07/23/1986
Evaluation lead agency: State

FINDS:

Registry ID: 110002560979

Environmental Interest/Information System
RCRAInfo is a national information system that supports the Resource Conservation and Recovery Act (RCRA) program through the tracking of events and activities related to facilities that generate, transport, and treat, store, or dispose of hazardous waste. RCRAInfo allows RCRA program staff to track the notification, permit, compliance, and corrective action activities required under RCRA.

Florida Environmental System Today Application (FIESTA) Data Maintenance (FDM) system maintains entity, environmental interest and affiliation data for the State of Florida.

Click this hyperlink while viewing on your computer to access additional FINDS: detail in the EDR Site Report.

ECHO:
Envid: 1000324102
Registry ID: 110002560979
DFR URL: http://echo.epa.gov/detailed-facility-report?fid=110002560979

A19 **REX OIL CO OF FLORIDA INC** **EDR Hist Auto** **1021634733**
SW **1074 NW 1 CT** **N/A**
< 1/8 **HALLANDALE, FL 33009**
0.091 mi.
481 ft. **Site 3 of 3 in cluster A**

Relative: EDR Hist Auto
Higher

Actual:
8 ft.

Year:	Name:	Type:
1971	REX OIL CO OF FLORIDA INC	Gasoline Service Stations
1972	REX OIL CO OF FLORIDA INC	Gasoline Service Stations
1973	REX OIL CO OF FLORIDA INC	Gasoline Service Stations
1974	REX OIL CO OF FLORIDA INC	Gasoline Service Stations

20 SW < 1/8 0.092 mi. 488 ft. — **FILPAK, INC.**
1060 NW 3RD ST
HALLANDALE BEACH, FL 33009
FL BROWARD CO. HM — **S107674935** / **N/A**

Relative: Higher
Actual: 7 ft.

BROWARD CO. HM:

Region:	BROWARD
Facility ID:	00324
Alt Location:	Not reported

F21 NE < 1/8 0.095 mi. 502 ft. — **BURROWS CLEANERS**
711 FOSTER RD
HALLANDALE, FL 33009
EDR Hist Cleaner — **1019945634** / **N/A**

Site 2 of 4 in cluster F

Relative: Higher
Actual: 7 ft.

EDR Hist Cleaner

Year:	Name:	Type:
1986	BURROWS CLEANERS	Drycleaning Plants, Except Rugs
1987	BURROWS CLEANERS	Drycleaning Plants, Except Rugs
1988	BURROWS CLEANERS	Drycleaning Plants, Except Rugs
1989	BURROWS CLEANERS	Drycleaning Plants, Except Rugs, NEC
1990	BURROWS CLEANERS	Drycleaning Plants, Except Rugs, NEC
1991	BURROWS CLEANERS	Drycleaning Plants, Except Rugs, NEC
1992	BURROWS CLEANERS	Drycleaning Plants, Except Rugs, NEC
1993	BURROWS CLEANERS	Drycleaning Plants, Except Rugs, NEC
1994	BURROWS CLEANERS	Drycleaning Plants, Except Rugs, NEC
1995	BURROWS CLEANERS	Drycleaning Plants, Except Rugs, NEC
1996	BURROWS CLEANERS	Drycleaning Plants, Except Rugs, NEC
1997	BURROWS CLEANERS	Drycleaning Plants, Except Rugs, NEC

G22 WSW < 1/8 0.101 mi. 534 ft. — **AIR DUCT CLEANERS**
376 ANSIN BLVD
HALLANDALE, FL 33009
EDR Hist Cleaner — **1019922104** / **N/A**

Site 1 of 8 in cluster G

Relative: Higher
Actual: 4 ft.

EDR Hist Cleaner

Year:	Name:	Type:
2008	AIR DUCT CLEANERS	Drycleaning Plants, Except Rugs, NEC
2009	AIR DUCT CLEANERS	Drycleaning Plants, Except Rugs, NEC
2010	AIR DUCT CLEANERS	Drycleaning Plants, Except Rugs, NEC
2011	AIR DUCT CLEANERS	Drycleaning Plants, Except Rugs, NEC

H23 SSE < 1/8 0.102 mi. 540 ft. | **CHEVRON #47255**
750 W HALLANDALE BEACH BLVD
HALLANDALE, FL 33009

FL LUST **U001342444**
FL UST **N/A**

Site 1 of 10 in cluster H

Relative: Higher

Actual: 8 ft.

LUST:

Region:	STATE
Facility Id:	8502074
Facility Status:	CLOSED
Facility Type:	A - Retail Station
Facility Phone:	Not reported
Facility Cleanup Rank:	Not reported
District:	Southeast District
Lat/Long (dms):	25 59 8.0526 / 80 9 29.9258
Section:	028
Township:	51S
Range:	42E
Feature:	Not reported
Method:	AGPS
Datum:	0
Score:	50
Score Effective Date:	11/04/1997
Score When Ranked:	Not reported
Operator:	KHADARAN R
Name Update:	Not reported
Address Update:	Not reported

Discharge Cleanup Summary:

Discharge Date:	08/15/1988
PCT Discharge Combined:	Not reported
Cleanup Required:	R - CLEANUP REQUIRED
Discharge Cleanup Status:	NFA - NFA COMPLETE
Disch Cleanup Status Date:	10/07/1993
Cleanup Work Status:	COMPLETED
Information Source:	E - EDI
Other Source Description:	Not reported
Eligibility Indicator:	E - ELIGIBLE
Site Manager:	Not reported
Site Mgr End Date:	Not reported
Tank Office:	-

Petroleum Cleanup Program Eligibility:

Facility ID:	8502074
Discharge Date:	15-AUG-88
Pct Discharge Combined With:	Not reported
Cleanup Required:	R - CLEANUP REQUIRED
Discharge Cleanup Status:	NFA - NFA COMPLETE
Disch Cleanup Status Date:	10/07/1993
Cleanup Work Status:	COMPLETED
Information Source:	E - EDI
Other Source Description:	Not reported
Application Received Date:	19-DEC-88
Cleanup Program:	E - EARLY DETECTION INCENTIVE
Eligibility Status:	17-DEC-89
Elig Status Date:	17-DEC-89
Letter Of Intent Date:	Not reported
Redetermined:	No
Inspection Date:	11/16/1989
Site Manager:	Not reported

CHEVRON #47255 (Continued) **U001342444**

Site Mgr End Date:	Not reported
Tank Office:	-
Deductible Amount:	Not reported
Deductible Paid To Date:	0
Co-Pay Amount:	Not reported
Co-Pay Paid To Date:	0
Cap Amount:	Not reported

Task Information:

District:	SED
Facility ID:	8502074
Facility Status:	CLOSED
Facility Type:	A - Retail Station -
County:	BROWARD
County ID:	6
Cleanup Eligibility Status:	E
Source Effective Date:	10-07-1993
Discharge Date:	08-15-1988
Cleanup Required:	R - CLEANUP REQUIRED
Discharge Cleanup Status:	NFA - NFA COMPLETE
Disch Cleanup Status Date:	10-07-1993
SRC Action Type:	NFA - NO FURTHER ACTION
SRC Submit Date:	09-20-1993
SRC Review Date:	10-07-1993
SRC Completion Status:	A - APPROVED
SRC Issue Date:	10-07-1993
SRC Comment:	Not reported
Cleanup Work Status:	COMPLETED
Site Mgr:	Not reported
Site Mgr End Date:	Not reported
Tank Office:	-
SR Task ID:	27496
SR Cleanup Responsible:	ST - STATE
SR Funding Eligibility Type:	-
SR Actual Cost:	Not reported
SR Completion Date:	Not reported
SR Payment Date:	Not reported
SR Oral Date:	Not reported
SR Written Date:	Not reported
SR Soil Removal:	Not reported
SR Free Product Removal:	Not reported
SR Soil Tonnage Removed:	Not reported
SR Soil Treatment:	Not reported
SR Other Treatment:	Not reported
SR Alternate Proc Received Date:	Not reported
SR Alternate Procedure Status:	Not reported
SR Alternate Procedure Status Date:	Not reported
SR Alternate Procedure Comments:	Not reported
SA Task ID:	27497
SA Cleanup Responsible:	ST - STATE
SA Funding Eligibility Type:	-
SA Actual Cost:	Not reported
SA Completion Date:	10-07-1993
SA Payment Date:	Not reported
RAP Task ID:	27498
RAP Cleanup Responsible ID:	LP - LOCAL PROGRAM
RAP Funding Eligibility Type:	-
RAP Actual Cost:	Not reported

CHEVRON #47255 (Continued) **U001342444**

RAP Completion Date:	Not reported
RAP Payment Date:	Not reported
RAP Last Order Approved:	Not reported
RA Task ID:	27499
RA Cleanup Responsible:	LP - LOCAL PROGRAM
RA Funding Eligibility Type:	-
RA Years to Complete:	Not reported
RA Actual Cost:	Not reported

Click here for Florida Oculus:

UST:

Facility Id:	8502074
Facility Status:	CLOSED
Type Description:	Retail Station
Facility Phone:	Not reported
Region:	STATE
Positioning Method:	AGPS
Lat/Long (dms):	25 59 5 / 80 9 53

Owner:

Owner Id:	3941
Owner Name:	CHEVRON PRODUCTS CO
Owner Address:	PO BOX 6004
Owner Address 2:	ATTN: PERMIT DESK
Owner City,St,Zip:	SAN RAMON, CA 94583
Owner Contact:	KEVIN CHARLES
Owner Phone:	(925) 842-9002

Tank Info:

Tank Id:	1
Status:	Removed
Status Date:	30-JUN-1989
Install Date:	01-JUL-1980
Substance:	Leaded gas
Content Description:	Leaded Gas
Gallons:	10000
Vessel Indicator:	TANK
Tank Location:	UNDERGROUND
DEP Contractor:	P

Tank Id:	2
Status:	Removed
Status Date:	30-JUN-1989
Install Date:	01-JUL-1980
Substance:	Unleaded gas
Content Description:	Unleaded Gas
Gallons:	10000
Vessel Indicator:	TANK
Tank Location:	UNDERGROUND
DEP Contractor:	P

Tank Id:	3
Status:	Removed
Status Date:	30-JUN-1989
Install Date:	01-JUL-1980
Substance:	Unleaded gas

CHEVRON #47255 (Continued) **U001342444**

Content Description: Unleaded Gas
Gallons: 10000
Vessel Indicator: TANK
Tank Location: UNDERGROUND
DEP Contractor: P

Tank Id: 4
Status: Removed
Status Date: 30-JUN-1989
Install Date: 01-JUL-1980
Substance: Waste oil
Content Description: Waste Oil
Gallons: 1000
Vessel Indicator: TANK
Tank Location: UNDERGROUND
DEP Contractor: P

Click here for Florida Oculus:

H24 **GEORGES CHEVRON INC** **EDR Hist Auto** **1021818928**
SSE **750 W HALLANDALE BCH BLVD** **N/A**
< 1/8 **HALLANDALE, FL 33009**
0.102 mi.
540 ft. **Site 2 of 10 in cluster H**

Relative:
Higher

Actual:
8 ft.

EDR Hist Auto

Year:	Name:	Type:
1979	GEORGES CHEVRON INC	Gasoline Service Stations
1980	GEORGES CHEVRON INC	Gasoline Service Stations
1982	GEORGES CHEVRON INC	Gasoline Service Stations
1983	GEORGES CHEVRON INC	Gasoline Service Stations
1985	GEORGES CHEVRON INC	Gasoline Service Stations
1986	GEORGES CHEVRON INC	Gasoline Service Stations
1987	GEORGES CHEVRON INC	Gasoline Service Stations
1988	GEORGES CHEVRON INC	Gasoline Service Stations

I25 **HALLANDALE BEACH DDMS** **FL SWF/LF** **S109688817**
SE **720 NW 2 STREET** **N/A**
< 1/8 **HALLANDALE BEACH, FL 33009**
0.104 mi.
549 ft. **Site 1 of 2 in cluster I**

Relative:
Higher

Actual:
8 ft.

SWF/LF:
Facility ID: 98078
District: SED
Lat/Long: 25:59:18.305 / 80:9:26.9571
Class Type: 910
Classification: DISASTER DEBRIS MANAGEMENT SITE
Class Status: INACTIVE (I)
Section: Not reported
Township: Not reported
Range: Not reported
Responsible Authority Name: Not reported
Responsible Authority Address: Not reported

HALLANDALE BEACH DDMS (Continued) **S109688817**

Responsible Authority City,St,Zip:	Not reported
Responsible Authority Phone:	Not reported
EMail Address1:	Not reported
EMail Address2:	Not reported
Site Supervisor Name:	Not reported
Site Supervisor Addr:	Not reported
Site Supervisor City/State/Zip:	Not reported
Site Supervisor Telephone:	Not reported
Land Owner Name:	Not reported
Land Owner Address:	Not reported
Land Owner City/State/Zip:	Not reported
Land Owner Telephone:	Not reported

Click here for Florida Oculus:

J26 **CITY OF HALLANDALE BEACH - L.S. #9 (FOSTER RD.)** **FL AST** **A100445780**
NNE **750 NW 8TH AVE** **N/A**
< 1/8 **HALLANDALE BEACH, FL 33009**
0.106 mi.
559 ft. **Site 1 of 3 in cluster J**

Relative:
Higher

Actual:
10 ft.

BROWARD CO AST:

Facility ID:	19538
Storage Tank ID:	19538-01
Tank Status:	1. Installation / Modification; Out-of-Service
Installation Date:	Not reported
Tank Size:	1000
DEP Site ID:	Not reported
Tank Construction:	C. Steel
Tank Content:	G. Diesel; Emergency Generator
Location:	Above ground
Alternate Location:	Not reported

J27 **CITY OF HALLANDALE BEACH - L.S. #9 (FOSTER RD.)** **FL ASBESTOS** **S120040281**
NNE **750 NW 8TH AVE** **FL BROWARD CO. HM** **N/A**
< 1/8 **HALLANDALE BEACH, FL 33009**
0.106 mi.
559 ft. **Site 2 of 3 in cluster J**

Relative:
Higher

Actual:
10 ft.

ASBESTOS:

Facility ID:	AS01107325
Notification ID:	89323
Notification Type:	REVISED
Project Type:	DEMOLITION
Notification Status:	COMPLETE
Site Name:	HEPBURN CENTER - OBJ PARK
Ordered Demolition?:	Not reported
Annual Notification:	Not reported
Owner Name:	CITY OF HALLANDALE BEACH
Contractor Name:	ALEXANDER AND JOHNSON PROJECT MANAGEMENT & DEVELOP
Start Date:	11/08/2016
Finish Date:	12/09/2016
Cementitious RACM:	Not reported
Cementitious SF:	0
Floor RACM:	Not reported

CITY OF HALLANDALE BEACH - L.S. #9 (FOSTER RD.) (Continued) **S120040281**

Floor SF:	0
Pipe RACM:	Not reported
Pipe SF:	0
CF RACM:	0
Roof RACM:	Not reported
Roof SF:	0
Surface Mat RACM:	Not reported
Surface Mat SF:	0
Waste Disposal Site:	PEMBROKE PARK RECYCLING AND TRANSFER
Waste Disposal Address:	1899 SW 31 AVE
Waste Disposal City:	HALLANDALE
Waste Disposal State:	FL
Waste Disposal Zip:	33009-2021
Transporter Name:	Not reported
Contractor is Transporter:	Y
Waste Disp ID:	55464
Waste Disp Source:	W
Transporter Address:	Not reported
Transporter City:	Not reported
Transporter State:	Not reported
Transporter Zip:	Not reported

Facility ID:	AS01107325
Notification ID:	90005
Notification Type:	ORIGINAL
Project Type:	RENOVATION
Notification Status:	COMPLETE
Site Name:	FLOOR THROUGHOUT
Ordered Demolition?:	N
Annual Notification:	Not reported
Owner Name:	CITY OF HALLANDALE BEACH
Contractor Name:	ACR ENVIRONMENTAL, INC
Start Date:	11/01/2016
Finish Date:	11/15/2016
Cementitious RACM:	Not reported
Cementitious SF:	Not reported
Floor RACM:	Not reported
Floor SF:	13926
Pipe RACM:	Not reported
Pipe SF:	Not reported
CF RACM:	Not reported
Roof RACM:	Not reported
Roof SF:	Not reported
Surface Mat RACM:	Not reported
Surface Mat SF:	136
Waste Disposal Site:	MONARCH HILL LANDFILL
Waste Disposal Address:	3000 NW 48TH ST (HILTON RD)
Waste Disposal City:	POMPANO BEACH
Waste Disposal State:	FL
Waste Disposal Zip:	33073
Transporter Name:	SWS
Contractor is Transporter:	Not reported
Waste Disp ID:	55093
Waste Disp Source:	W
Transporter Address:	790 HILLBRATH DR
Transporter City:	LANTANA
Transporter State:	FL

CITY OF HALLANDALE BEACH - L.S. #9 (FOSTER RD.) (Continued) **S120040281**

Transporter Zip: 33462

BROWARD CO. HM:
Region: BROWARD
Facility ID: 19538
Alt Location: Not reported

H28 **SHELL OIL COMPANY** **FL LUST** **1001123012**
SSE **800 W HALLANDALE BEACH BLVD** **FL UST** **FLR000022863**
< 1/8 **HALLANDALE BEACH, FL 33009** **RCRA NonGen / NLR**
0.107 mi. **FINDS**
566 ft. **Site 3 of 10 in cluster H** **ECHO**
FL Financial Assurance

Relative:
Higher

Actual:
7 ft.

LUST:

Region:	STATE
Facility Id:	8502076
Facility Status:	OPEN
Facility Type:	A - Retail Station
Facility Phone:	(904)596-3200
Facility Cleanup Rank:	4871
District:	Southeast District
Lat/Long (dms):	25 59 7.6821 / 80 9 31.673
Section:	Not reported
Township:	Not reported
Range:	Not reported
Feature:	Not reported
Method:	AGPS
Datum:	0
Score:	31
Score Effective Date:	02/17/2009
Score When Ranked:	30
Operator:	ENVIRONMENTAL DIRECTOR
Name Update:	04/08/2014
Address Update:	09/01/2017

Discharge Cleanup Summary:

Discharge Date:	01/09/1991
PCT Discharge Combined:	12/29/1998
Cleanup Required:	C - COMBINED CLEANUP REQUIRED
Discharge Cleanup Status:	SRCR - SRCR COMPLETE
Disch Cleanup Status Date:	10/12/2010
Cleanup Work Status:	COMPLETED
Information Source:	I - PLIRP (INSURANCE)
Other Source Description:	Not reported
Eligibility Indicator:	E - ELIGIBLE
Site Manager:	SINGLETON_D
Site Mgr End Date:	10/12/2010
Tank Office:	PCLP6 - BROWARD CNTY ENVIRONMENTAL PROTECTION DEPT
Discharge Date:	06/02/2003
PCT Discharge Combined:	Not reported
Cleanup Required:	R - CLEANUP REQUIRED
Discharge Cleanup Status:	SRCR - SRCR COMPLETE
Disch Cleanup Status Date:	10/12/2010
Cleanup Work Status:	COMPLETED
Information Source:	D - DISCHARGE NOTIFICATION
Other Source Description:	Not reported
Eligibility Indicator:	E - ELIGIBLE

SHELL OIL COMPANY (Continued) **1001123012**

Site Manager:	SINGLETON_D
Site Mgr End Date:	10/12/2010
Tank Office:	PCLP6 - BROWARD CNTY ENVIRONMENTAL PROTECTION DEPT
Discharge Date:	12/29/1998
PCT Discharge Combined:	01/09/1991
Cleanup Required:	C - COMBINED CLEANUP REQUIRED
Discharge Cleanup Status:	SRCR - SRCR COMPLETE
Disch Cleanup Status Date:	10/12/2010
Cleanup Work Status:	COMPLETED
Information Source:	D - DISCHARGE NOTIFICATION
Other Source Description:	Groundwater lab analysis
Eligibility Indicator:	E - ELIGIBLE
Site Manager:	SINGLETON_D
Site Mgr End Date:	10/12/2010
Tank Office:	PCLP6 - BROWARD CNTY ENVIRONMENTAL PROTECTION DEPT

Petroleum Cleanup Program Eligibility:

Facility ID:	8502076
Discharge Date:	09-JAN-91
Pct Discharge Combined With:	12/29/1998
Cleanup Required:	C - COMBINED CLEANUP REQUIRED
Discharge Cleanup Status:	SRCR - SRCR COMPLETE
Disch Cleanup Status Date:	10/12/2010
Cleanup Work Status:	COMPLETED
Information Source:	I - PLIRP (INSURANCE)
Other Source Description:	Not reported
Application Received Date:	11-JAN-91
Cleanup Program:	P - PETROLEUM LIABILITY AND RESTORATION INSURANCE PROGRAM
Eligibility Status:	15-MAY-91
Elig Status Date:	15-MAY-91
Letter Of Intent Date:	Not reported
Redetermined:	No
Inspection Date:	03/21/1991
Site Manager:	SINGLETON_D
Site Mgr End Date:	10/12/2010
Tank Office:	PCLP6 - BROWARD CNTY ENVIRONMENTAL PROTECTION DEPT
Deductible Amount:	500
Deductible Paid To Date:	500
Co-Pay Amount:	0
Co-Pay Paid To Date:	0
Cap Amount:	1200000
Facility ID:	8502076
Discharge Date:	29-DEC-98
Pct Discharge Combined With:	01/09/1991
Cleanup Required:	C - COMBINED CLEANUP REQUIRED
Discharge Cleanup Status:	SRCR - SRCR COMPLETE
Disch Cleanup Status Date:	10/12/2010
Cleanup Work Status:	COMPLETED
Information Source:	D - DISCHARGE NOTIFICATION
Other Source Description:	Groundwater lab analysis
Application Received Date:	04-JAN-99
Cleanup Program:	P - PETROLEUM LIABILITY AND RESTORATION INSURANCE PROGRAM
Eligibility Status:	07-APR-99
Elig Status Date:	07-APR-99
Letter Of Intent Date:	Not reported
Redetermined:	No
Inspection Date:	01/20/1999
Site Manager:	SINGLETON_D

SHELL OIL COMPANY (Continued) **1001123012**

Site Mgr End Date:	10/12/2010
Tank Office:	PCLP6 - BROWARD CNTY ENVIRONMENTAL PROTECTION DEPT
Deductible Amount:	10000
Deductible Paid To Date:	10000
Co-Pay Amount:	Not reported
Co-Pay Paid To Date:	0
Cap Amount:	300000

Contaminated Media:

Discharge Date:	01/09/1991
Pct Discharge Combined With:	12/29/1998
Cleanup Required:	C - COMBINED CLEANUP REQUIRED
Discharge Cleanup Status:	SRCR - SRCR COMPLETE
Disch Cleanup Status Date:	10/12/2010
Cleanup Work Status:	COMPLETED
Information Source:	I - PLIRP (INSURANCE)
Other Source Description:	Not reported
Elig Indicator:	E - ELIGIBLE
Site Manager:	SINGLETON_D
Site Mgr End Date:	10/12/2010
Tank Office:	PCLP6 - BROWARD CNTY ENVIRONME
Contaminated Drinking Wells:	Not reported
Contaminated Monitoring Well:	Not reported
Contaminated Soil:	Not reported
Contaminated Surface Water:	Not reported
Contaminated Ground Water:	Not reported
Pollutant:	B - Unleaded Gas
Pollutant Other Description:	Not reported
Gallons Discharged:	Not reported
Discharge Date:	06/02/2003
Pct Discharge Combined With:	Not reported
Cleanup Required:	R - CLEANUP REQUIRED
Discharge Cleanup Status:	SRCR - SRCR COMPLETE
Disch Cleanup Status Date:	10/12/2010
Cleanup Work Status:	COMPLETED
Information Source:	D - DISCHARGE NOTIFICATION
Other Source Description:	Not reported
Elig Indicator:	E - ELIGIBLE
Site Manager:	SINGLETON_D
Site Mgr End Date:	10/12/2010
Tank Office:	PCLP6 - BROWARD CNTY ENVIRONME
Contaminated Drinking Wells:	Not reported
Contaminated Monitoring Well:	Yes
Contaminated Soil:	Not reported
Contaminated Surface Water:	Not reported
Contaminated Ground Water:	Yes
Pollutant:	B - Unleaded Gas
Pollutant Other Description:	Not reported
Gallons Discharged:	Not reported
Discharge Date:	12/29/1998
Pct Discharge Combined With:	01/09/1991
Cleanup Required:	C - COMBINED CLEANUP REQUIRED
Discharge Cleanup Status:	SRCR - SRCR COMPLETE
Disch Cleanup Status Date:	10/12/2010
Cleanup Work Status:	COMPLETED
Information Source:	D - DISCHARGE NOTIFICATION
Other Source Description:	Groundwater lab analysis
Elig Indicator:	E - ELIGIBLE

SHELL OIL COMPANY (Continued) **1001123012**

Site Manager:	SINGLETON_D
Site Mgr End Date:	10/12/2010
Tank Office:	PCLP6 - BROWARD CNTY ENVIRONME
Contaminated Drinking Wells:	Not reported
Contaminated Monitoring Well:	Yes
Contaminated Soil:	Not reported
Contaminated Surface Water:	Not reported
Contaminated Ground Water:	Yes
Pollutant:	B - Unleaded Gas
Pollutant Other Description:	UNKNOWN QUANTITY
Gallons Discharged:	Not reported

Task Information:

District:	SED
Facility ID:	8502076
Facility Status:	OPEN
Facility Type:	A - Retail Station -
County:	BROWARD
County ID:	6
Cleanup Eligibility Status:	E
Source Effective Date:	09-20-2010
Discharge Date:	01-09-1991
Cleanup Required:	C - COMBINED CLEANUP REQUIRED
Discharge Cleanup Status:	SRCR - SRCR COMPLETE
Disch Cleanup Status Date:	10-12-2010
SRC Action Type:	SRCR - SITE REHABILITATION COMPLETION REPORT
SRC Submit Date:	07-27-2010
SRC Review Date:	08-03-2010
SRC Completion Status:	A - APPROVED
SRC Issue Date:	10-12-2010
SRC Comment:	Not reported
Cleanup Work Status:	COMPLETED
Site Mgr:	SINGLETON_D
Site Mgr End Date:	10-12-2010
Tank Office:	PCLP6 - Broward County
SR Task ID:	90917
SR Cleanup Responsible:	-
SR Funding Eligibility Type:	-
SR Actual Cost:	Not reported
SR Completion Date:	04-23-1998
SR Payment Date:	Not reported
SR Oral Date:	Not reported
SR Written Date:	Not reported
SR Soil Removal:	Y
SR Free Product Removal:	Y
SR Soil Tonnage Removed:	963
SR Soil Treatment:	Not reported
SR Other Treatment:	1529 GALL PROD
SR Alternate Proc Received Date:	Not reported
SR Alternate Procedure Status:	Not reported
SR Alternate Procedure Status Date:	Not reported
SR Alternate Procedure Comments:	Not reported
SA Task ID:	67892
SA Cleanup Responsible:	-
SA Funding Eligibility Type:	-
SA Actual Cost:	Not reported
SA Completion Date:	Not reported
SA Payment Date:	Not reported

SHELL OIL COMPANY (Continued) **1001123012**

RAP Task ID:	Not reported
RAP Cleanup Responsible ID:	-
RAP Funding Eligibility Type:	-
RAP Actual Cost:	Not reported
RAP Completion Date:	Not reported
RAP Payment Date:	Not reported
RAP Last Order Approved:	Not reported
RA Task ID:	68195
RA Cleanup Responsible:	-
RA Funding Eligibility Type:	-
RA Years to Complete:	0
RA Actual Cost:	Not reported
District:	SED
Facility ID:	8502076
Facility Status:	OPEN
Facility Type:	A - Retail Station -
County:	BROWARD
County ID:	6
Cleanup Eligibility Status:	E
Source Effective Date:	09-20-2010
Discharge Date:	06-02-2003
Cleanup Required:	R - CLEANUP REQUIRED
Discharge Cleanup Status:	SRCR - SRCR COMPLETE
Disch Cleanup Status Date:	10-12-2010
SRC Action Type:	SRCR - SITE REHABILITATION COMPLETION REPORT
SRC Submit Date:	07-27-2010
SRC Review Date:	08-03-2010
SRC Completion Status:	A - APPROVED
SRC Issue Date:	10-12-2010
SRC Comment:	Not reported
Cleanup Work Status:	COMPLETED
Site Mgr:	SINGLETON_D
Site Mgr End Date:	10-12-2010
Tank Office:	PCLP6 - Broward County
SR Task ID:	Not reported
SR Cleanup Responsible:	-
SR Funding Eligibility Type:	-
SR Actual Cost:	Not reported
SR Completion Date:	Not reported
SR Payment Date:	Not reported
SR Oral Date:	Not reported
SR Written Date:	Not reported
SR Soil Removal:	Not reported
SR Free Product Removal:	Not reported
SR Soil Tonnage Removed:	Not reported
SR Soil Treatment:	Not reported
SR Other Treatment:	Not reported
SR Alternate Proc Received Date:	Not reported
SR Alternate Procedure Status:	Not reported
SR Alternate Procedure Status Date:	Not reported
SR Alternate Procedure Comments:	Not reported
SA Task ID:	84667
SA Cleanup Responsible:	-
SA Funding Eligibility Type:	-
SA Actual Cost:	Not reported
SA Completion Date:	Not reported
SA Payment Date:	Not reported

SHELL OIL COMPANY (Continued) **1001123012**

RAP Task ID:	Not reported
RAP Cleanup Responsible ID:	-
RAP Funding Eligibility Type:	-
RAP Actual Cost:	Not reported
RAP Completion Date:	Not reported
RAP Payment Date:	Not reported
RAP Last Order Approved:	Not reported
RA Task ID:	84973
RA Cleanup Responsible:	-
RA Funding Eligibility Type:	-
RA Years to Complete:	0
RA Actual Cost:	Not reported
District:	SED
Facility ID:	8502076
Facility Status:	OPEN
Facility Type:	A - Retail Station -
County:	BROWARD
County ID:	6
Cleanup Eligibility Status:	E
Source Effective Date:	09-20-2010
Discharge Date:	12-29-1998
Cleanup Required:	C - COMBINED CLEANUP REQUIRED
Discharge Cleanup Status:	SRCR - SRCR COMPLETE
Disch Cleanup Status Date:	10-12-2010
SRC Action Type:	SRCR - SITE REHABILITATION COMPLETION REPORT
SRC Submit Date:	07-27-2010
SRC Review Date:	08-03-2010
SRC Completion Status:	A - APPROVED
SRC Issue Date:	10-12-2010
SRC Comment:	Not reported
Cleanup Work Status:	COMPLETED
Site Mgr:	SINGLETON_D
Site Mgr End Date:	10-12-2010
Tank Office:	PCLP6 - Broward County
SR Task ID:	Not reported
SR Cleanup Responsible:	-
SR Funding Eligibility Type:	-
SR Actual Cost:	Not reported
SR Completion Date:	Not reported
SR Payment Date:	Not reported
SR Oral Date:	Not reported
SR Written Date:	Not reported
SR Soil Removal:	Not reported
SR Free Product Removal:	Not reported
SR Soil Tonnage Removed:	Not reported
SR Soil Treatment:	Not reported
SR Other Treatment:	Not reported
SR Alternate Proc Received Date:	Not reported
SR Alternate Procedure Status:	Not reported
SR Alternate Procedure Status Date:	Not reported
SR Alternate Procedure Comments:	Not reported
SA Task ID:	84666
SA Cleanup Responsible:	-
SA Funding Eligibility Type:	-
SA Actual Cost:	Not reported
SA Completion Date:	Not reported
SA Payment Date:	Not reported

SHELL OIL COMPANY (Continued) **1001123012**

RAP Task ID:	Not reported
RAP Cleanup Responsible ID:	-
RAP Funding Eligibility Type:	-
RAP Actual Cost:	Not reported
RAP Completion Date:	Not reported
RAP Payment Date:	Not reported
RAP Last Order Approved:	Not reported
RA Task ID:	75763
RA Cleanup Responsible:	-
RA Funding Eligibility Type:	-
RA Years to Complete:	0
RA Actual Cost:	Not reported

Click here for Florida Oculus:

UST:

Facility Id:	8502076
Facility Status:	OPEN
Type Description:	Retail Station
Facility Phone:	(904) 596-3200
Region:	STATE
Positioning Method:	AGPS
Lat/Long (dms):	25 59 8 / 80 9 31

Owner:

Owner Id:	45875
Owner Name:	FIRST COAST ENERGY LLP
Owner Address:	7014 A C SKINNER PKWY STE 290
Owner Address 2:	ATTN: SKIP HUTTON
Owner City,St,Zip:	JACKSONVILLE, FL 32256
Owner Contact:	ENVIRONMENTAL DEPARTMENT
Owner Phone:	(904) 596-3200

Tank Info:

Tank Id:	1
Status:	Removed
Status Date:	01-APR-1998
Install Date:	01-JUN-1980
Substance:	Unleaded gas
Content Description:	Unleaded Gas
Gallons:	10000
Vessel Indicator:	TANK
Tank Location:	UNDERGROUND
DEP Contractor:	P

Tank Id:	2
Status:	Removed
Status Date:	01-APR-1998
Install Date:	01-JUN-1980
Substance:	Unleaded gas
Content Description:	Unleaded Gas
Gallons:	10000
Vessel Indicator:	TANK
Tank Location:	UNDERGROUND
DEP Contractor:	P

Tank Id:	3

SHELL OIL COMPANY (Continued) **1001123012**

Status:	Removed
Status Date:	01-APR-1998
Install Date:	01-JUN-1980
Substance:	Unleaded gas
Content Description:	Unleaded Gas
Gallons:	10000
Vessel Indicator:	TANK
Tank Location:	UNDERGROUND
DEP Contractor:	P

Tank Id:	4
Status:	Removed
Status Date:	01-JUL-1996
Install Date:	01-JAN-1985
Substance:	Waste oil
Content Description:	Waste Oil
Gallons:	550
Vessel Indicator:	TANK
Tank Location:	UNDERGROUND
DEP Contractor:	P

Tank Id:	5
Status:	In service
Status Date:	01-APR-1998
Install Date:	01-APR-1998
Substance:	Unleaded gas
Content Description:	Unleaded Gas
Gallons:	12000
Vessel Indicator:	TANK
Tank Location:	UNDERGROUND
DEP Contractor:	P

Construction:

Tank Id:	5
Construction Category:	Overfill/Spill
Construction Description:	Ball check valve

Tank Id:	5
Construction Category:	Primary Construction
Construction Description:	Fiberglass

Tank Id:	5
Construction Category:	Secondary Containment
Construction Description:	Double wall

Tank Id:	5
Construction Category:	Overfill/Spill
Construction Description:	Spill containment bucket

Tank Id:	5
Construction Category:	Overfill/Spill
Construction Description:	Flow shut-Off

Monitoring:

Tank ID:	5
Monitoring Description:	Electronic monitor dispenser liners

SHELL OIL COMPANY (Continued) **1001123012**

Tank ID: 5
Monitoring Description: Electronic monitor pipe sumps

Tank ID: 5
Monitoring Description: Mechanical line leak detector

Tank ID: 5
Monitoring Description: Automatic tank gauging - USTs

Piping:
Tank ID: 5
Piping Category: Miscellaneous Attributes
Piping Description: Pressurized piping system

Tank ID: 5
Piping Category: Secondary Containment
Piping Description: Double wall

Tank ID: 5
Piping Category: Primary Construction
Piping Description: Fiberglass

Tank ID: 5
Piping Category: Miscellaneous Attributes
Piping Description: Dispenser liners

Tank Id: 6
Status: Temp out of service
Status Date: 01-JUL-2013
Install Date: 01-APR-1998
Substance: Unleaded gas
Content Description: Unleaded Gas
Gallons: 12000
Vessel Indicator: TANK
Tank Location: UNDERGROUND
DEP Contractor: P

Construction:
Tank Id: 6
Construction Category: Overfill/Spill
Construction Description: Ball check valve

Tank Id: 6
Construction Category: Primary Construction
Construction Description: Fiberglass

Tank Id: 6
Construction Category: Secondary Containment
Construction Description: Double wall

Tank Id: 6
Construction Category: Overfill/Spill
Construction Description: Spill containment bucket

Tank Id: 6
Construction Category: Overfill/Spill

SHELL OIL COMPANY (Continued) **1001123012**

Construction Description: Flow shut-Off

Monitoring:
Tank ID: 6
Monitoring Description: Electronic monitor dispenser liners

Tank ID: 6
Monitoring Description: Electronic monitor pipe sumps

Tank ID: 6
Monitoring Description: Mechanical line leak detector

Tank ID: 6
Monitoring Description: Automatic tank gauging - USTs

Piping:
Tank ID: 6
Piping Category: Primary Construction
Piping Description: Fiberglass

Tank ID: 6
Piping Category: Miscellaneous Attributes
Piping Description: Pressurized piping system

Tank ID: 6
Piping Category: Miscellaneous Attributes
Piping Description: Dispenser liners

Tank ID: 6
Piping Category: Secondary Containment
Piping Description: Double wall

Tank Id: 7
Status: In service
Status Date: 01-APR-1998
Install Date: 01-APR-1998
Substance: Unleaded gas
Content Description: Unleaded Gas
Gallons: 12000
Vessel Indicator: TANK
Tank Location: UNDERGROUND
DEP Contractor: P

Construction:
Tank Id: 7
Construction Category: Overfill/Spill
Construction Description: Ball check valve

Tank Id: 7
Construction Category: Primary Construction
Construction Description: Fiberglass

Tank Id: 7
Construction Category: Secondary Containment
Construction Description: Double wall

SHELL OIL COMPANY (Continued) **1001123012**

Tank Id: 7
Construction Category: Overfill/Spill
Construction Description: Spill containment bucket

Tank Id: 7
Construction Category: Overfill/Spill
Construction Description: Flow shut-Off

Monitoring:
Tank ID: 7
Monitoring Description: Electronic monitor dispenser liners

Tank ID: 7
Monitoring Description: Electronic monitor pipe sumps

Tank ID: 7
Monitoring Description: Mechanical line leak detector

Tank ID: 7
Monitoring Description: Automatic tank gauging - USTs

Piping:
Tank ID: 7
Piping Category: Primary Construction
Piping Description: Fiberglass

Tank ID: 7
Piping Category: Miscellaneous Attributes
Piping Description: Dispenser liners

Tank ID: 7
Piping Category: Miscellaneous Attributes
Piping Description: Pressurized piping system

Tank ID: 7
Piping Category: Secondary Containment
Piping Description: Double wall

Click here for Florida Oculus:

Broward Co. UST:
DEP Site Id: 068502076
Facility ID: 03806

Storage Tank #: 03806-01
Tank Construction: E. Fiberglass
Tank Size: 12000
Tank Type: Underground
Tank Status: U. In-Service
Tank Contents: B. Unleaded Gasoline
Install Date: 04/09/1998
Alt Location: Not reported

SHELL OIL COMPANY (Continued) **1001123012**

Storage Tank #: 03806-02
Tank Construction: E. Fiberglass
Tank Size: 12000
Tank Type: Underground
Tank Status: U. In-Service
Tank Contents: B. Unleaded Gasoline
Install Date: 04/09/1998
Alt Location: Not reported

Storage Tank #: 03806-03
Tank Construction: E. Fiberglass
Tank Size: 12000
Tank Type: Underground
Tank Status: U. In-Service
Tank Contents: B. Unleaded Gasoline
Install Date: 04/09/1998
Alt Location: Not reported

Storage Tank #: 03806-04
Tank Construction: E. Fiberglass
Tank Size: 10000
Tank Type: Underground
Tank Status: B. Removed From Site
Tank Contents: B. Unleaded Gasoline
Install Date: 12/31/1981
Alt Location: Not reported

Storage Tank #: 03806-05
Tank Construction: E. Fiberglass
Tank Size: 10000
Tank Type: Underground
Tank Status: B. Removed From Site
Tank Contents: B. Unleaded Gasoline
Install Date: 12/31/1981
Alt Location: Not reported

Storage Tank #: 03806-06
Tank Construction: E. Fiberglass
Tank Size: 10000
Tank Type: Underground
Tank Status: B. Removed From Site
Tank Contents: B. Unleaded Gasoline
Install Date: 12/31/1981
Alt Location: Not reported

Storage Tank #: 03806-07
Tank Construction: E. Fiberglass
Tank Size: 560
Tank Type: Underground
Tank Status: B. Removed From Site
Tank Contents: L. Waste Oil/Used Oil
Install Date: 12/31/1981

SHELL OIL COMPANY (Continued) **1001123012**

Alt Location: Not reported

RCRA NonGen / NLR:

Date form received by agency:	09/29/2010
Facility name:	SHELL OIL COMPANY
Facility address:	800 W HALLANDALE BEACH BLVD HALLANDALE BEACH, FL 33009-5239
EPA ID:	FLR000022863
Mailing address:	PO BOX 2099 HOUSTON, TX 77252-2099
Contact:	DAVID ZABCIK
Contact address:	LOUISIANA ST HOUSTON, TX 77002-4916
Contact country:	US
Contact telephone:	713-241-5077
Contact email:	DAVID.ZABCIK@SHELL.COM
EPA Region:	04
Classification:	Non-Generator
Description:	Handler: Non-Generators do not presently generate hazardous waste

Owner/Operator Summary:

Owner/operator name:	DAVID ZABCIK
Owner/operator address:	PO BOX 2099 HOUSTON, TX 77252
Owner/operator country:	US
Owner/operator telephone:	Not reported
Owner/operator email:	Not reported
Owner/operator fax:	Not reported
Owner/operator extension:	Not reported
Legal status:	Private
Owner/Operator Type:	Operator
Owner/Op start date:	10/15/1996
Owner/Op end date:	Not reported

Owner/operator name:	SHELL OIL CO
Owner/operator address:	PO BOX 2099 HOUSTON, TX 77252
Owner/operator country:	US
Owner/operator telephone:	Not reported
Owner/operator email:	Not reported
Owner/operator fax:	Not reported
Owner/operator extension:	Not reported
Legal status:	Private
Owner/Operator Type:	Operator
Owner/Op start date:	10/15/1996
Owner/Op end date:	Not reported

Owner/operator name:	SHELL OIL CO
Owner/operator address:	PO BOX 2099 HOUSTON, TX 77252
Owner/operator country:	US
Owner/operator telephone:	Not reported
Owner/operator email:	Not reported
Owner/operator fax:	Not reported
Owner/operator extension:	Not reported
Legal status:	Private

SHELL OIL COMPANY (Continued) **1001123012**

Owner/Operator Type: Operator
Owner/Op start date: 10/15/1996
Owner/Op end date: 09/29/2010

Owner/operator name: MOTIVA ENTERPRISES LLC
Owner/operator address: PO BOX 4540
HOUSTON, TX 77210
Owner/operator country: US
Owner/operator telephone: Not reported
Owner/operator email: Not reported
Owner/operator fax: Not reported
Owner/operator extension: Not reported
Legal status: Private
Owner/Operator Type: Owner
Owner/Op start date: 02/22/1999
Owner/Op end date: Not reported

Handler Activities Summary:
U.S. importer of hazardous waste: No
Mixed waste (haz. and radioactive): No
Recycler of hazardous waste: No
Transporter of hazardous waste: No
Treater, storer or disposer of HW: No
Underground injection activity: No
On-site burner exemption: No
Furnace exemption: No
Used oil fuel burner: No
Used oil processor: No
User oil refiner: No
Used oil fuel marketer to burner: No
Used oil Specification marketer: No
Used oil transfer facility: No
Used oil transporter: No

. Waste code: D018
. Waste name: BENZENE

. Waste code: D039
. Waste name: TETRACHLOROETHYLENE

Violation Status: No violations found

FINDS:

Registry ID: 110005637702

Environmental Interest/Information System
RCRAInfo is a national information system that supports the Resource Conservation and Recovery Act (RCRA) program through the tracking of events and activities related to facilities that generate, transport, and treat, store, or dispose of hazardous waste. RCRAInfo allows RCRA program staff to track the notification, permit, compliance, and corrective action activities required under RCRA.

Florida Environmental System Today Application (FIESTA) Data Maintenance (FDM) system maintains entity, environmental interest and affiliation data for the State of Florida.

SHELL OIL COMPANY (Continued) **1001123012**

Click this hyperlink while viewing on your computer to access additional FINDS: detail in the EDR Site Report.

ECHO:

Envid:	1001123012
Registry ID:	110005637702
DFR URL:	http://echo.epa.gov/detailed-facility-report?fid=110005637702

FL Financial Assurance 3:

Region:	3
Facility ID:	8502076
Facility Phone:	(904) 596-3200
Facility Status:	OPEN
Facility Type:	A
Type Description:	Retail Station
DEP CO:	P
Finaincial Responsibility:	INSURANCE
Insurance Company:	LIBERTY SURPLUS INSURANCE CORP
Effective Date:	02-APR-2011
Expire Date:	02-APR-2012
Owner ID:	45875
Onwer Name:	FIRST COAST ENERGY LLP
Owner Address:	7014 A C SKINNER PKWY STE 290
Owner Address2:	ATTN: SKIP HUTTON
Owner City,St,Zip:	JACKSONVILLE, FL 32256
Contact:	ENVIRONMENTAL DEPARTMENT
Resp Party Phone:	(904) 596-3200

Region:	3
Facility ID:	8502076
Facility Phone:	(904) 596-3200
Facility Status:	OPEN
Facility Type:	A
Type Description:	Retail Station
DEP CO:	P
Finaincial Responsibility:	INSURANCE
Insurance Company:	INSURANCE CO OF STATE OF PA
Effective Date:	01-JAN-2009
Expire Date:	01-JAN-2010
Owner ID:	45875
Onwer Name:	FIRST COAST ENERGY LLP
Owner Address:	7014 A C SKINNER PKWY STE 290
Owner Address2:	ATTN: SKIP HUTTON
Owner City,St,Zip:	JACKSONVILLE, FL 32256
Contact:	ENVIRONMENTAL DEPARTMENT
Resp Party Phone:	(904) 596-3200

Region:	3
Facility ID:	8502076
Facility Phone:	(904) 596-3200
Facility Status:	OPEN
Facility Type:	A
Type Description:	Retail Station
DEP CO:	P
Finaincial Responsibility:	INSURANCE

SHELL OIL COMPANY (Continued) **1001123012**

Insurance Company:	LIBERTY SURPLUS INSURANCE CORP
Effective Date:	02-APR-2010
Expire Date:	02-APR-2011
Owner ID:	45875
Onwer Name:	FIRST COAST ENERGY LLP
Owner Address:	7014 A C SKINNER PKWY STE 290
Owner Address2:	ATTN: SKIP HUTTON
Owner City,St,Zip:	JACKSONVILLE, FL 32256
Contact:	ENVIRONMENTAL DEPARTMENT
Resp Party Phone:	(904) 596-3200

Region:	3
Facility ID:	8502076
Facility Phone:	(904) 596-3200
Facility Status:	OPEN
Facility Type:	A
Type Description:	Retail Station
DEP CO:	P
Finaincial Responsibility:	INSURANCE
Insurance Company:	CRUM & FORSTER INDEMNITY
Effective Date:	23-APR-2016
Expire Date:	23-APR-2018
Owner ID:	45875
Onwer Name:	FIRST COAST ENERGY LLP
Owner Address:	7014 A C SKINNER PKWY STE 290
Owner Address2:	ATTN: SKIP HUTTON
Owner City,St,Zip:	JACKSONVILLE, FL 32256
Contact:	ENVIRONMENTAL DEPARTMENT
Resp Party Phone:	(904) 596-3200

Region:	3
Facility ID:	8502076
Facility Phone:	(904) 596-3200
Facility Status:	OPEN
Facility Type:	A
Type Description:	Retail Station
DEP CO:	P
Finaincial Responsibility:	INSURANCE
Insurance Company:	CRUM & FORSTER INDEMNITY
Effective Date:	Not reported
Expire Date:	Not reported
Owner ID:	45875
Onwer Name:	FIRST COAST ENERGY LLP
Owner Address:	7014 A C SKINNER PKWY STE 290
Owner Address2:	ATTN: SKIP HUTTON
Owner City,St,Zip:	JACKSONVILLE, FL 32256
Contact:	ENVIRONMENTAL DEPARTMENT
Resp Party Phone:	(904) 596-3200

Region:	3
Facility ID:	8502076
Facility Phone:	(904) 596-3200
Facility Status:	OPEN
Facility Type:	A
Type Description:	Retail Station
DEP CO:	P
Finaincial Responsibility:	INSURANCE

SHELL OIL COMPANY (Continued) **1001123012**

Insurance Company:	CRUM & FORSTER INDEMNITY
Effective Date:	23-APR-2014
Expire Date:	23-APR-2016
Owner ID:	45875
Onwer Name:	FIRST COAST ENERGY LLP
Owner Address:	7014 A C SKINNER PKWY STE 290
Owner Address2:	ATTN: SKIP HUTTON
Owner City,St,Zip:	JACKSONVILLE, FL 32256
Contact:	ENVIRONMENTAL DEPARTMENT
Resp Party Phone:	(904) 596-3200

Region:	3
Facility ID:	8502076
Facility Phone:	(904) 596-3200
Facility Status:	OPEN
Facility Type:	A
Type Description:	Retail Station
DEP CO:	P
Finaincial Responsibility:	INSURANCE
Insurance Company:	HUDSON SPECIALTY INSURANCE COMPANY
Effective Date:	02-APR-2012
Expire Date:	02-APR-2013
Owner ID:	45875
Onwer Name:	FIRST COAST ENERGY LLP
Owner Address:	7014 A C SKINNER PKWY STE 290
Owner Address2:	ATTN: SKIP HUTTON
Owner City,St,Zip:	JACKSONVILLE, FL 32256
Contact:	ENVIRONMENTAL DEPARTMENT
Resp Party Phone:	(904) 596-3200

H29 **FCE #3824** **FL BROWARD CO. HM** **S107675152**
SSE **800 W HALLANDALE BEACH BLVD** **N/A**
< 1/8 **HALLANDALE BEACH, FL 33009**
0.107 mi.
566 ft. **Site 4 of 10 in cluster H**

Relative: **Higher**

Actual: **7 ft.**

BROWARD CO. HM:

Region:	BROWARD
Facility ID:	03806
Alt Location:	Not reported

H30 **CAMPBELLS SHELL SERVICE** **EDR Hist Auto** **1022137164**
SSE **800 W HALLANDALE BCH BLVD** **N/A**
< 1/8 **HALLANDALE, FL 33009**
0.107 mi.
566 ft. **Site 5 of 10 in cluster H**

Relative: **Higher**

Actual: **7 ft.**

EDR Hist Auto

Year:	Name:	Type:
1975	CAMPBELLS SHELL SERVICE	Gasoline Service Stations
1976	CAMPBELLS SHELL SERVICE	Gasoline Service Stations
1977	CAMPBELLS SHELL SERVICE	Gasoline Service Stations
1994	HALLANDALE SHELL	General Automotive Repair Shops
1995	HALLANDALE SHELL	General Automotive Repair Shops
1996	CAREY OIL INC	General Automotive Repair Shops

CAMPBELLS SHELL SERVICE (Continued) **1022137164**

1997	CAREY OIL INC	General Automotive Repair Shops

I31
SE
< 1/8
0.115 mi.
606 ft.

DOVETAIL DESIGNS, INC. **FL BROWARD CO. HM** **S107674757**
709 NW 2ND ST **N/A**
HALLANDALE BEACH, FL 33009

Site 2 of 2 in cluster I

Relative:
Higher

Actual:
8 ft.

BROWARD CO. HM:

Region:	BROWARD
Facility ID:	04403
Alt Location:	Not reported

F32
NE
< 1/8
0.115 mi.
607 ft.

BURROWS LOUIS **EDR Hist Cleaner** **1019945641**
704 FOSTER RD **N/A**
HALLANDALE, FL 33009

Site 3 of 4 in cluster F

Relative:
Higher

Actual:
8 ft.

EDR Hist Cleaner

Year:	Name:	Type:
1969	BURROWS LOUIS	Drycleaning Plants, Except Rugs
1970	BURROWS LOUIS	Drycleaning Plants, Except Rugs
1971	BURROWS LOUIS	Drycleaning Plants, Except Rugs
1972	BURROWS LOUIS	Drycleaning Plants, Except Rugs
1973	BURROWS LOUIS	Drycleaning Plants, Except Rugs
1974	BURROWS LOUIS	Drycleaning Plants, Except Rugs
1975	BURROWS LOUIS	Drycleaning Plants, Except Rugs
1976	BURROWS LOUIS	Drycleaning Plants, Except Rugs

F33
NE
< 1/8
0.122 mi.
642 ft.

BURROWS CLEANERS **EDR Hist Cleaner** **1009158617**
704 FOSTER RD **N/A**
HOLLYWOOD, FL

Site 4 of 4 in cluster F

Relative:
Higher

Actual:
8 ft.

EDR Hist Cleaner

Year:	Name:	Type:
1973	BURROWS CLEANERS	CLEANERS AND DYERS

K34
SSW
< 1/8
0.124 mi.
653 ft.

HALLANDALE AMOCO INC **EDR Hist Auto** **1021468925**
990 W HALLANDALE BEACH BL **N/A**
HALLANDALE, FL 33009

Site 1 of 6 in cluster K

Relative:
Higher

Actual:
4 ft.

EDR Hist Auto

Year:	Name:	Type:
1980	HALLANDALE AMOCO INC	Gasoline Service Stations
1982	HALLANDALE AMOCO INC	Gasoline Service Stations

HALLANDALE AMOCO INC (Continued) **1021468925**

1983	HALLANDALE AMOCO INC	Gasoline Service Stations
1985	HALLANDALE AMOCO INC	Gasoline Service Stations
1986	HALLANDALE AMOCO INC	Gasoline Service Stations
1987	HALLANDALE AMOCO INC	Gasoline Service Stations
1988	HALLANDALE AMOCO INC	Gasoline Service Stations
1989	HALLANDALE AMOCO INC	Gasoline Service Stations
1990	HALLANDALE AMOCO INC	Gasoline Service Stations
1991	HALLANDALE AMOCO INC	Gasoline Service Stations
1992	HALLANDALE AMOCO INC	Gasoline Service Stations
1996	HILLSBORO SERVICE ENTERPRISES	Gasoline Service Stations, NEC
1997	HILLSBORO SERVICE ENTERPRISES	Gasoline Service Stations, NEC
1997	HALLANDALE AMOCO INC	Gasoline Service Stations
1998	HILLSBORO SERVICE ENTERPRISES	Gasoline Service Stations, NEC
1998	HALLANDALE AMOCO INC	Gasoline Service Stations
1999	HILLSBORO SERVICE ENTERPRISES	Gasoline Service Stations, NEC
1999	HALLANDALE AMOCO INC	Gasoline Service Stations
2000	HALLANDALE AMOCO INC	Gasoline Service Stations
2000	HILLSBORO SERVICE ENTERPRISES	Gasoline Service Stations, NEC
2001	HALLANDALE AMOCO INC	Gasoline Service Stations
2001	HILLSBORO SERVICE ENTERPRISES	Gasoline Service Stations, NEC
2002	HILLSBORO SERVICE ENTERPRISES	Gasoline Service Stations, NEC
2002	HALLANDALE AMOCO INC	Gasoline Service Stations
2003	HILLSBORO SERVICE ENTERPRISES	Gasoline Service Stations, NEC
2003	HALLANDALE AMOCO INC	Gasoline Service Stations
2004	HALLANDALE AMOCO INC	Gasoline Service Stations
2004	HILLSBORO SERVICE ENTERPRISES	Gasoline Service Stations, NEC
2005	HILLSBORO SERVICE ENTERPRISES	Gasoline Service Stations, NEC
2006	HILLSBORO SERVICE ENTERPRISES	Gasoline Service Stations, NEC
2007	HILLSBORO SERVICE ENTERPRISES	Gasoline Service Stations, NEC

G35 **ANSIN BLVD DUMP** **FL SWF/LF** **S100020471**
WSW **310 ANSIN BLVD** **N/A**
< 1/8 **HALLANDALE BEACH, FL 33009**
0.125 mi.
659 ft. **Site 2 of 8 in cluster G**

Relative:
Higher

Actual:
6 ft.

SWF/LF:

Facility ID:	53352
District:	SED
Lat/Long:	25:59:18.3846 / 80:9:50.5721
Class Type:	200
Classification:	CLASS II LANDFILL
Class Status:	CLOSED, NO GW MONITORING (J)
Section:	21
Township:	51S
Range:	42E
Responsible Authority Name:	HALLANDALE CITY PUBLIC WORKS?
Responsible Authority Address:	308 S DIXIE HWY
Responsible Authority City,St,Zip:	HALLANDALE, FL 33009
Responsible Authority Phone:	9544583251
EMail Address1:	Not reported
EMail Address2:	Not reported
Site Supervisor Name:	Not reported
Site Supervisor Addr:	Not reported
Site Supervisor City/State/Zip:	Not reported
Site Supervisor Telephone:	Not reported
Land Owner Name:	Not reported
Land Owner Address:	Not reported

ANSIN BLVD DUMP (Continued) **S100020471**

Land Owner City/State/Zip: Not reported
Land Owner Telephone: Not reported

Click here for Florida Oculus:

G36 WSW < 1/8 0.125 mi. 659 ft. **PRINT SHOP** **RCRA NonGen / NLR** **1000321744**
302 ANSIN BLVD **FINDS** **FLD982146227**
HALLANDALE BEACH, FL 33009 **ECHO**

Site 3 of 8 in cluster G

Relative: Higher
Actual: 6 ft.

RCRA NonGen / NLR:

Date form received by agency:	06/01/2010
Facility name:	PRINT SHOP
Facility address:	302 ANSIN BLVD HALLANDALE BEACH, FL 33009-3109
EPA ID:	FLD982146227
Mailing address:	ANSIN BLVD HALLANDALE BEACH, FL 33009-3109
Contact:	TASHA WEIGER
Contact address:	ANSIN BLVD HALLANDALE BEACH, FL 33009-3109
Contact country:	US
Contact telephone:	305-456-5300
Contact email:	Not reported
EPA Region:	04
Classification:	Non-Generator
Description:	Handler: Non-Generators do not presently generate hazardous waste

Owner/Operator Summary:

Owner/operator name:	TASHA WEIGER
Owner/operator address:	302 ANSIN BLVD HALLANDALE BEACH, FL 33009
Owner/operator country:	US
Owner/operator telephone:	Not reported
Owner/operator email:	Not reported
Owner/operator fax:	Not reported
Owner/operator extension:	Not reported
Legal status:	Private
Owner/Operator Type:	Owner
Owner/Op start date:	10/18/1996
Owner/Op end date:	Not reported

Handler Activities Summary:

U.S. importer of hazardous waste:	No
Mixed waste (haz. and radioactive):	No
Recycler of hazardous waste:	No
Transporter of hazardous waste:	No
Treater, storer or disposer of HW:	No
Underground injection activity:	No
On-site burner exemption:	No
Furnace exemption:	No
Used oil fuel burner:	No
Used oil processor:	No
User oil refiner:	No
Used oil fuel marketer to burner:	No
Used oil Specification marketer:	No

PRINT SHOP (Continued) **1000321744**

Used oil transfer facility: No
Used oil transporter: No

Historical Generators:
Date form received by agency: 06/04/1990
Site name: PRINT SHOP
Classification: Small Quantity Generator

. Waste code: D010
. Waste name: SELENIUM

Violation Status: No violations found

FINDS:

Registry ID: 110005276003

Environmental Interest/Information System
RCRAInfo is a national information system that supports the Resource Conservation and Recovery Act (RCRA) program through the tracking of events and activities related to facilities that generate, transport, and treat, store, or dispose of hazardous waste. RCRAInfo allows RCRA program staff to track the notification, permit, compliance, and corrective action activities required under RCRA.

Florida Environmental System Today Application (FIESTA) Data Maintenance (FDM) system maintains entity, environmental interest and affiliation data for the State of Florida.

Click this hyperlink while viewing on your computer to access additional FINDS: detail in the EDR Site Report.

ECHO:
Envid: 1000321744
Registry ID: 110005276003
DFR URL: http://echo.epa.gov/detailed-facility-report?fid=110005276003

J37 **BATHROOM BUILDING AT OBJ PARK HALLANDALE BEACH FL** **FL ASBESTOS** **S107674388**
NNE **745 NW 9TH STREET** **FL BROWARD CO. HM** **N/A**
1/8-1/4 **HALLANDALE, FL 33009**
0.128 mi.
675 ft. **Site 3 of 3 in cluster J**

Relative:
Higher

Actual:
11 ft.

ASBESTOS:
Facility ID: AS01107327
Notification ID: 89326
Notification Type: ORIGINAL
Project Type: DEMOLITION
Notification Status: COMPLETE
Site Name: BATHROOM BUILDING AT OBJ PARK HALLANDALE
Ordered Demolition?: Not reported
Annual Notification: Not reported
Owner Name: CITY OF HALLANDALE BEACH
Contractor Name: ALEXANDER AND JOHNSON PROJECT MANAGEMENT & DEVELOP
Start Date: 09/12/2016
Finish Date: 12/01/2016

BATHROOM BUILDING AT OBJ PARK HALLANDALE BEACH FL (Continued) **S107674388**

Cementitious RACM:	Not reported
Cementitious SF:	0
Floor RACM:	Not reported
Floor SF:	0
Pipe RACM:	Not reported
Pipe SF:	0
CF RACM:	0
Roof RACM:	Not reported
Roof SF:	0
Surface Mat RACM:	Not reported
Surface Mat SF:	0
Waste Disposal Site:	PEMBROKE PARK RECYCLING AND TRANSFER
Waste Disposal Address:	1899 SW 31 AVE
Waste Disposal City:	HALLANDALE
Waste Disposal State:	FL
Waste Disposal Zip:	33009-2021
Transporter Name:	Not reported
Contractor is Transporter:	Y
Waste Disp ID:	55464
Waste Disp Source:	W
Transporter Address:	Not reported
Transporter City:	Not reported
Transporter State:	Not reported
Transporter Zip:	Not reported

BROWARD CO. HM:

Region:	BROWARD
Facility ID:	00801
Alt Location:	Not reported

K38 **AMOCO SERVICE STATION #497** **FL UST** **1000500992**
SSW **990 W HALLANDALE BEACH BLVD** **RCRA NonGen / NLR** **FLD984211102**
1/8-1/4 **HALLANDALE BEACH, FL 33009** **FINDS**
0.131 mi. **ECHO**
690 ft. **Site 2 of 6 in cluster K** **NY MANIFEST**

Relative:
Higher

Actual:
4 ft.

Broward Co. UST:

DEP Site Id:	068502072
Facility ID:	04111
Storage Tank #:	04111-01
Tank Construction:	C. Steel
Tank Size:	10000
Tank Type:	Underground
Tank Status:	U. In-Service
Tank Contents:	B. Unleaded Gasoline
Install Date:	05/30/1984
Alt Location:	Not reported

Storage Tank #:	04111-02
Tank Construction:	C. Steel
Tank Size:	10000
Tank Type:	Underground
Tank Status:	U. In-Service
Tank Contents:	Z. E85; 85% Ethanol & 15% Gasoline
Install Date:	05/30/1984

AMOCO SERVICE STATION #497 (Continued) **1000500992**

Alt Location: Not reported

Storage Tank #: 04111-03
Tank Construction: C. Steel
Tank Size: 10000
Tank Type: Underground
Tank Status: U. In-Service
Tank Contents: B. Unleaded Gasoline
Install Date: 05/30/1984
Alt Location: Not reported

Storage Tank #: 04111-04
Tank Construction: C. Steel
Tank Size: 10000
Tank Type: Underground
Tank Status: 1. Installation / Modification; Out-of-Service
Tank Contents: B. Unleaded Gasoline
Install Date: 05/30/1984
Alt Location: Not reported

Storage Tank #: 04111-05
Tank Construction: F. Fiberglass-clad steel
Tank Size: 12000
Tank Type: Underground
Tank Status: 1. Installation / Modification; Out-of-Service
Tank Contents: B. Unleaded Gasoline
Install Date: Not reported
Alt Location: Not reported

Storage Tank #: 04111-06
Tank Construction: F. Fiberglass-clad steel
Tank Size: 10000
Tank Type: Underground
Tank Status: 1. Installation / Modification; Out-of-Service
Tank Contents: B. Unleaded Gasoline
Install Date: Not reported
Alt Location: Not reported

Storage Tank #: 04111-07
Tank Construction: F. Fiberglass-clad steel
Tank Size: 10000
Tank Type: Underground
Tank Status: 1. Installation / Modification; Out-of-Service
Tank Contents: C. Gasohol
Install Date: Not reported
Alt Location: Not reported

Storage Tank #: 04111-08
Tank Construction: C. Steel
Tank Size: 10000
Tank Type: Underground

AMOCO SERVICE STATION #497 (Continued) **1000500992**

Tank Status: 1. Installation / Modification; Out-of-Service
Tank Contents: B. Unleaded Gasoline
Install Date: Not reported
Alt Location: Not reported

Storage Tank #: 04111-09
Tank Construction: C. Steel
Tank Size: 10000
Tank Type: Underground
Tank Status: 1. Installation / Modification; Out-of-Service
Tank Contents: B. Unleaded Gasoline
Install Date: Not reported
Alt Location: Not reported

Storage Tank #: 04111-10
Tank Construction: C. Steel
Tank Size: 10000
Tank Type: Underground
Tank Status: 1. Installation / Modification; Out-of-Service
Tank Contents: B. Unleaded Gasoline
Install Date: Not reported
Alt Location: Not reported

Storage Tank #: 04111-11
Tank Construction: C. Steel
Tank Size: 10000
Tank Type: Underground
Tank Status: 1. Installation / Modification; Out-of-Service
Tank Contents: B. Unleaded Gasoline
Install Date: Not reported
Alt Location: Not reported

Storage Tank #: 04111-12
Tank Construction: C. Steel
Tank Size: 10000
Tank Type: Underground
Tank Status: 1. Installation / Modification; Out-of-Service
Tank Contents: B. Unleaded Gasoline
Install Date: Not reported
Alt Location: Not reported

Storage Tank #: 04111-13
Tank Construction: C. Steel
Tank Size: 10000
Tank Type: Underground
Tank Status: 1. Installation / Modification; Out-of-Service
Tank Contents: C. Gasohol
Install Date: Not reported
Alt Location: Not reported

Storage Tank #: 04111-14

AMOCO SERVICE STATION #497 (Continued) **1000500992**

Tank Construction: C. Steel
Tank Size: 10000
Tank Type: Underground
Tank Status: 1. Installation / Modification; Out-of-Service
Tank Contents: B. Unleaded Gasoline
Install Date: Not reported
Alt Location: Not reported

RCRA NonGen / NLR:
Date form received by agency: 09/21/2010
Facility name: AMOCO SERVICE STATION #497
Facility address: 990 W HALLANDALE BEACH BLVD
HALLANDALE BEACH, FL 33009-5241
EPA ID: FLD984211102
Mailing address: W HALLANDALE BEACH BLVD
HALLANDALE BEACH, FL 33009-5241
Contact: IGNACIO URBIETA
Contact address: W HALLANDALE BEACH BLVD
HALLANDALE BEACH, FL 33009-5241
Contact country: US
Contact telephone: 305-454-5155
Contact email: Not reported
EPA Region: 04
Classification: Non-Generator
Description: Handler: Non-Generators do not presently generate hazardous waste

Owner/Operator Summary:
Owner/operator name: IGNACIO URBIETA
Owner/operator address: 990 W HALLANDALE BEACH BLVD
HALLANDALE BEACH, FL 33009
Owner/operator country: US
Owner/operator telephone: Not reported
Owner/operator email: Not reported
Owner/operator fax: Not reported
Owner/operator extension: Not reported
Legal status: Private
Owner/Operator Type: Owner
Owner/Op start date: 10/18/1996
Owner/Op end date: Not reported

Owner/operator name: JACKIE DOUGHERTY
Owner/operator address: 990 W HALLANDALE BEACH BLVD
HALLANDALE BEACH, FL 33009
Owner/operator country: US
Owner/operator telephone: Not reported
Owner/operator email: Not reported
Owner/operator fax: Not reported
Owner/operator extension: Not reported
Legal status: Private
Owner/Operator Type: Operator
Owner/Op start date: 07/15/1991
Owner/Op end date: Not reported

Owner/operator name: AMOCO SERVICE STATION #497
Owner/operator address: 990 W HALLANDALE BEACH BLVD
HALLANDALE BEACH, FL 33009

AMOCO SERVICE STATION #497 (Continued) **1000500992**

Owner/operator country: US
Owner/operator telephone: Not reported
Owner/operator email: Not reported
Owner/operator fax: Not reported
Owner/operator extension: Not reported
Legal status: Private
Owner/Operator Type: Operator
Owner/Op start date: 07/15/1991
Owner/Op end date: Not reported

Owner/operator name: URBIETA IGNACIO
Owner/operator address: 990 W HALLANDALE BEACH BLVD
HALLANDALE BEACH, FL 33009
Owner/operator country: US
Owner/operator telephone: Not reported
Owner/operator email: Not reported
Owner/operator fax: Not reported
Owner/operator extension: Not reported
Legal status: Private
Owner/Operator Type: Owner
Owner/Op start date: 10/18/1996
Owner/Op end date: Not reported

Owner/operator name: AMOCO SERVICE STATION #497
Owner/operator address: 990 W HALLANDALE BEACH BLVD
HALLANDALE BEACH, FL 33009
Owner/operator country: US
Owner/operator telephone: Not reported
Owner/operator email: Not reported
Owner/operator fax: Not reported
Owner/operator extension: Not reported
Legal status: Private
Owner/Operator Type: Operator
Owner/Op start date: 07/15/1991
Owner/Op end date: 09/21/2010

Handler Activities Summary:
U.S. importer of hazardous waste: No
Mixed waste (haz. and radioactive): No
Recycler of hazardous waste: No
Transporter of hazardous waste: No
Treater, storer or disposer of HW: No
Underground injection activity: No
On-site burner exemption: No
Furnace exemption: No
Used oil fuel burner: No
Used oil processor: No
User oil refiner: No
Used oil fuel marketer to burner: No
Used oil Specification marketer: No
Used oil transfer facility: No
Used oil transporter: No

. Waste code: D001
. Waste name: IGNITABLE WASTE

. Waste code: D018

AMOCO SERVICE STATION #497 (Continued) **1000500992**

. Waste name: BENZENE

Violation Status: No violations found

FINDS:

Registry ID: 110005606683

Environmental Interest/Information System
RCRAInfo is a national information system that supports the Resource Conservation and Recovery Act (RCRA) program through the tracking of events and activities related to facilities that generate, transport, and treat, store, or dispose of hazardous waste. RCRAInfo allows RCRA program staff to track the notification, permit, compliance, and corrective action activities required under RCRA.

Florida Environmental System Today Application (FIESTA) Data Maintenance (FDM) system maintains entity, environmental interest and affiliation data for the State of Florida.

Click this hyperlink while viewing on your computer to access additional FINDS: detail in the EDR Site Report.

ECHO:
Envid: 1000500992
Registry ID: 110005606683
DFR URL: http://echo.epa.gov/detailed-facility-report?fid=110005606683

NY MANIFEST:
Country: USA
EPA ID: FLD984211102
Facility Status: Not reported
Location Address 1: 990 W HALLANDALE BCH BLVD
Code: BP
Location Address 2: Not reported
Total Tanks: Not reported
Location City: HALLANDALE
Location State: FL
Location Zip: Not reported
Location Zip 4: Not reported

NY MANIFEST:
EPAID: FLD984211102
Mailing Name: AMOCO #497
Mailing Contact: LARRY HERRIN
Mailing Address 1: 990 W HALLANDALE BCH BLVD
Mailing Address 2: Not reported
Mailing City: HALLANDALE
Mailing State: FL
Mailing Zip: Not reported
Mailing Zip 4: Not reported
Mailing Country: USA
Mailing Phone: 4079959551

NY MANIFEST:
Document ID: NYB5412204

AMOCO SERVICE STATION #497 (Continued) **1000500992**

Manifest Status:	C
seq:	Not reported
Year:	1993
Trans1 State ID:	50284UO
Trans2 State ID:	119TWP
Generator Ship Date:	03/17/1993
Trans1 Recv Date:	03/17/1993
Trans2 Recv Date:	/ /
TSD Site Recv Date:	03/29/1993
Part A Recv Date:	/ /
Part B Recv Date:	04/07/1993
Generator EPA ID:	FLD984211102
Trans1 EPA ID:	NYD082785429
Trans2 EPA ID:	Not reported
TSDF ID 1:	NYD082785429
TSDF ID 2:	Not reported
Manifest Tracking Number:	Not reported
Import Indicator:	Not reported
Export Indicator:	Not reported
Discr Quantity Indicator:	Not reported
Discr Type Indicator:	Not reported
Discr Residue Indicator:	Not reported
Discr Partial Reject Indicator:	Not reported
Discr Full Reject Indicator:	Not reported
Manifest Ref Number:	Not reported
Alt Facility RCRA ID:	Not reported
Alt Facility Sign Date:	Not reported
MGMT Method Type Code:	Not reported
Waste Code:	D008 - LEAD 5.0 MG/L TCLP
Waste Code:	Not reported
Waste Code:	Not reported
Waste Code:	Not reported
Waste Code:	Not reported
Waste Code:	Not reported
Quantity:	00050
Units:	G - Gallons (liquids only)* (8.3 pounds)
Number of Containers:	001
Container Type:	DM - Metal drums, barrels
Handling Method:	T Chemical, physical, or biological treatment.
Specific Gravity:	180

Click this hyperlink while viewing on your computer to access additional NY_MANIFEST: detail in the EDR Site Report.

L39
South
1/8-1/4
0.138 mi.
726 ft.

MERCEDES SERVICE CENTER **FL BROWARD CO. HM** **S113719559**
911 W HALLANDALE BEACH BLVD **N/A**
HALLANDALE BEACH, FL 33009

Site 1 of 3 in cluster L

Relative:
Higher

Actual:
3 ft.

BROWARD CO. HM:

Region:	BROWARD
Facility ID:	15063
Alt Location:	Not reported

L40 South 1/8-1/4 0.138 mi. 726 ft. — **BRAKE KINGDOM**, **915 W HALLANDALE BEACH BLVD**, **HALLANDALE BEACH, FL 33009** — **FL BROWARD CO. HM** — **S107675801** / **N/A**

Site 2 of 3 in cluster L

Relative: Higher
Actual: 3 ft.

BROWARD CO. HM:
Region: BROWARD
Facility ID: 02767
Alt Location: Not reported

L41 South 1/8-1/4 0.138 mi. 726 ft. — **BRAKE AND MUFFLER AUTHORITY**, **907 W HALLANDALE BEACH BLVD**, **HALLANDALE BEACH, FL 33009** — **FL BROWARD CO. HM** — **S104521118** / **N/A**

Site 3 of 3 in cluster L

Relative: Higher
Actual: 3 ft.

BROWARD CO. HM:
Region: BROWARD
Facility ID: 04115
Alt Location: Not reported

G42 WSW 1/8-1/4 0.138 mi. 729 ft. — **EXPERIENCE AUTOBODY, INC.**, **319 ANSIN BLVD**, **HALLANDALE BEACH, FL 33009** — **FL BROWARD CO. HM** — **S107675401** / **N/A**

Site 4 of 8 in cluster G

Relative: Higher
Actual: 6 ft.

BROWARD CO. HM:
Region: BROWARD
Facility ID: 03548
Alt Location: Not reported

Region: BROWARD
Facility ID: 16829
Alt Location: Not reported

G43 WSW 1/8-1/4 0.138 mi. 729 ft. — **B W RECYCLING**, **301 ANSIN BLVD**, **HALLANDALE, FL 33009** — **RCRA-CESQG**, **FINDS**, **ECHO** — **1000701023** / **FLD984167080**

Site 5 of 8 in cluster G

Relative: Higher
Actual: 6 ft.

RCRA-CESQG:
Date form received by agency: 06/11/2010
Facility name: B W RECYCLING
Facility address: 301 ANSIN BLVD
HALLANDALE, FL 33009-3108
EPA ID: FLD984167080
Mailing address: PO BOX 310
301 ANSIN BLVD
HALLANDALE, FL 33008-0310
Contact: TOMMY BIZAOVI
Contact address: ANSIN BLVD
HALLANDALE, FL 33009
Contact country: US
Contact telephone: 954-981-1113

B W RECYCLING (Continued) **1000701023**

Contact email: TOMMY@BWRECYCLING.COM
EPA Region: 04
Land type: Private
Classification: Conditionally Exempt Small Quantity Generator
Description: Handler: generates 100 kg or less of hazardous waste per calendar month, and accumulates 1000 kg or less of hazardous waste at any time; or generates 1 kg or less of acutely hazardous waste per calendar month, and accumulates at any time: 1 kg or less of acutely hazardous waste; or 100 kg or less of any residue or contaminated soil, waste or other debris resulting from the cleanup of a spill, into or on any land or water, of acutely hazardous waste; or generates 100 kg or less of any residue or contaminated soil, waste or other debris resulting from the cleanup of a spill, into or on any land or water, of acutely hazardous waste during any calendar month, and accumulates at any time: 1 kg or less of acutely hazardous waste; or 100 kg or less of any residue or contaminated soil, waste or other debris resulting from the cleanup of a spill, into or on any land or water, of acutely hazardous waste

Owner/Operator Summary:

Owner/operator name: B W RECYCLING INC
Owner/operator address: 301 ANSIN BLVD
HALLANDALE, FL 33009
Owner/operator country: US
Owner/operator telephone: 954-981-1113
Owner/operator email: Not reported
Owner/operator fax: Not reported
Owner/operator extension: Not reported
Legal status: Private
Owner/Operator Type: Owner
Owner/Op start date: 06/15/2010
Owner/Op end date: Not reported

Owner/operator name: TOMMY BIZAOVI
Owner/operator address: 301 ANSIN BLVD
HALLANDALE, FL 33009
Owner/operator country: US
Owner/operator telephone: 954-981-1113
Owner/operator email: Not reported
Owner/operator fax: Not reported
Owner/operator extension: Not reported
Legal status: Private
Owner/Operator Type: Owner
Owner/Op start date: 06/15/2010
Owner/Op end date: Not reported

Owner/operator name: JERRY WEBB
Owner/operator address: PO BOX 310
HALLANDALE, FL 33008
Owner/operator country: US
Owner/operator telephone: Not reported
Owner/operator email: Not reported
Owner/operator fax: Not reported
Owner/operator extension: Not reported
Legal status: Private
Owner/Operator Type: Owner
Owner/Op start date: 10/18/1996

B W RECYCLING (Continued) **1000701023**

Owner/Op end date: 06/11/2010

Handler Activities Summary:

U.S. importer of hazardous waste:	No
Mixed waste (haz. and radioactive):	No
Recycler of hazardous waste:	No
Transporter of hazardous waste:	No
Treater, storer or disposer of HW:	No
Underground injection activity:	No
On-site burner exemption:	No
Furnace exemption:	No
Used oil fuel burner:	No
Used oil processor:	No
User oil refiner:	No
Used oil fuel marketer to burner:	No
Used oil Specification marketer:	No
Used oil transfer facility:	No
Used oil transporter:	No

. Waste code: F003
. Waste name: THE FOLLOWING SPENT NONHALOGENATED SOLVENTS: XYLENE, ACETONE, ETHYL ACETATE, ETHYL BENZENE, ETHYL ETHER, METHYL ISOBUTYL KETONE, N-BUTYL ALCOHOL, CYCLOHEXANONE, AND METHANOL; ALL SPENT SOLVENT MIXTURES/BLENDS CONTAINING, BEFORE USE, ONLY THE ABOVE SPENT NONHALOGENATED SOLVENTS; AND ALL SPENT SOLVENT MIXTURES/BLENDS CONTAINING, BEFORE USE, ONE OR MORE OF THE ABOVE NONHALOGENATED SOLVENTS, AND A TOTAL OF TEN PERCENT OR MORE (BY VOLUME) OF ONE OR MORE OF THOSE SOLVENTS LISTED IN F001, F002, F004, AND F005; AND STILL BOTTOMS FROM THE RECOVERY OF THESE SPENT SOLVENTS AND SPENT SOLVENT MIXTURES.

Historical Generators:
Date form received by agency: 02/14/1990
Site name: B W RECYCLING
Classification: Small Quantity Generator

. Waste code: F003
. Waste name: THE FOLLOWING SPENT NONHALOGENATED SOLVENTS: XYLENE, ACETONE, ETHYL ACETATE, ETHYL BENZENE, ETHYL ETHER, METHYL ISOBUTYL KETONE, N-BUTYL ALCOHOL, CYCLOHEXANONE, AND METHANOL; ALL SPENT SOLVENT MIXTURES/BLENDS CONTAINING, BEFORE USE, ONLY THE ABOVE SPENT NONHALOGENATED SOLVENTS; AND ALL SPENT SOLVENT MIXTURES/BLENDS CONTAINING, BEFORE USE, ONE OR MORE OF THE ABOVE NONHALOGENATED SOLVENTS, AND A TOTAL OF TEN PERCENT OR MORE (BY VOLUME) OF ONE OR MORE OF THOSE SOLVENTS LISTED IN F001, F002, F004, AND F005; AND STILL BOTTOMS FROM THE RECOVERY OF THESE SPENT SOLVENTS AND SPENT SOLVENT MIXTURES.

Violation Status: No violations found

Evaluation Action Summary:
Evaluation date: 06/11/2010
Evaluation: COMPLIANCE EVALUATION INSPECTION ON-SITE
Area of violation: Not reported
Date achieved compliance: Not reported
Evaluation lead agency: State

B W RECYCLING (Continued) **1000701023**

Evaluation date: 03/17/1993
Evaluation: COMPLIANCE EVALUATION INSPECTION ON-SITE
Area of violation: Not reported
Date achieved compliance: Not reported
Evaluation lead agency: State

FINDS:

Registry ID: 110005592732

Environmental Interest/Information System
RCRAInfo is a national information system that supports the Resource Conservation and Recovery Act (RCRA) program through the tracking of events and activities related to facilities that generate, transport, and treat, store, or dispose of hazardous waste. RCRAInfo allows RCRA program staff to track the notification, permit, compliance, and corrective action activities required under RCRA.

Florida Environmental System Today Application (FIESTA) Data Maintenance (FDM) system maintains entity, environmental interest and affiliation data for the State of Florida.

Click this hyperlink while viewing on your computer to access additional FINDS: detail in the EDR Site Report.

ECHO:
Envid: 1000701023
Registry ID: 110005592732
DFR URL: http://echo.epa.gov/detailed-facility-report?fid=110005592732

G44 **SPEED INJECTED, INC.** **FL BROWARD CO. HM** **S107676719**
WSW **315 ANSIN BLVD** **N/A**
1/8-1/4 **HALLANDALE BEACH, FL 33009**
0.138 mi.
729 ft. **Site 6 of 8 in cluster G**

Relative: **Higher**
Actual: **6 ft.**

BROWARD CO. HM:
Region: BROWARD
Facility ID: 02746
Alt Location: Not reported

G45 **FINE DECORATORS, INC.** **FL BROWARD CO. HM** **S107674936**
WSW **301 ANSIN BLVD** **N/A**
1/8-1/4 **HALLANDALE BEACH, FL 33009**
0.138 mi.
729 ft. **Site 7 of 8 in cluster G**

Relative: **Higher**
Actual: **6 ft.**

BROWARD CO. HM:
Region: BROWARD
Facility ID: 01583
Alt Location: Not reported

M46 West 1/8-1/4 0.141 mi. 746 ft. | **FILPAK**
370 ANSIN BLVD
HALLANDALE BEACH, FL 33009

Site 1 of 9 in cluster M

RCRA-CESQG | **1014466975**
FLT060077500

Relative: Higher

Actual: 7 ft.

RCRA-CESQG:

Date form received by agency:	03/06/2006
Facility name:	FILPAK
Facility address:	370 ANSIN BLVD HALLANDALE BEACH, FL 33009
EPA ID:	FLT060077500
Contact:	Not reported
Contact address:	Not reported Not reported
Contact country:	US
Contact telephone:	Not reported
Contact email:	Not reported
EPA Region:	04
Classification:	Conditionally Exempt Small Quantity Generator
Description:	Handler: generates 100 kg or less of hazardous waste per calendar month, and accumulates 1000 kg or less of hazardous waste at any time; or generates 1 kg or less of acutely hazardous waste per calendar month, and accumulates at any time: 1 kg or less of acutely hazardous waste; or 100 kg or less of any residue or contaminated soil, waste or other debris resulting from the cleanup of a spill, into or on any land or water, of acutely hazardous waste; or generates 100 kg or less of any residue or contaminated soil, waste or other debris resulting from the cleanup of a spill, into or on any land or water, of acutely hazardous waste during any calendar month, and accumulates at any time: 1 kg or less of acutely hazardous waste; or 100 kg or less of any residue or contaminated soil, waste or other debris resulting from the cleanup of a spill, into or on any land or water, of acutely hazardous waste

Handler Activities Summary:

U.S. importer of hazardous waste:	No
Mixed waste (haz. and radioactive):	No
Recycler of hazardous waste:	No
Transporter of hazardous waste:	No
Treater, storer or disposer of HW:	No
Underground injection activity:	No
On-site burner exemption:	No
Furnace exemption:	No
Used oil fuel burner:	No
Used oil processor:	No
User oil refiner:	No
Used oil fuel marketer to burner:	No
Used oil Specification marketer:	No
Used oil transfer facility:	No
Used oil transporter:	No

Violation Status: No violations found

H47 SSE 1/8-1/4 0.141 mi. 747 ft. | **7-ELEVEN STORE #25077**
747 W HALLANDALE BEACH BLVD
HALLANDALE BEACH, FL 33009
Site 6 of 10 in cluster H

FINDS **1007843884**
ECHO **N/A**
FL BROWARD CO. HM

Relative: Higher
Actual: 7 ft.

FINDS:

Registry ID: 110020127058

Environmental Interest/Information System
US National Pollutant Discharge Elimination System (NPDES) module of the Compliance Information System (ICIS) tracks surface water permits issued under the Clean Water Act. Under NPDES, all facilities that discharge pollutants from any point source into waters of the United States are required to obtain a permit. The permit will likely contain limits on what can be discharged, impose monitoring and reporting requirements, and include other provisions to ensure that the discharge does not adversely affect water quality.

Florida Environmental System Today Application (FIESTA) Data Maintenance (FDM) system maintains entity, environmental interest and affiliation data for the State of Florida.

~~Click this hyperlink~~ while viewing on your computer to access additional FINDS: detail in the EDR Site Report.

ECHO:
Envid: 1007843884
Registry ID: 110020127058
DFR URL: http://echo.epa.gov/detailed-facility-report?fid=110020127058

BROWARD CO. HM:
Region: BROWARD
Facility ID: 02232
Alt Location: Not reported

H48 SSE 1/8-1/4 0.141 mi. 747 ft. | **7-ELEVEN STORE #25077**
747 W HALLANDALE BEACH BLVD
HALLANDALE BEACH, FL 33009
Site 7 of 10 in cluster H

FL LUST **U001342961**
FL UST **N/A**
FL Financial Assurance

Relative: Higher
Actual: 7 ft.

LUST:
Region: STATE
Facility Id: 8622586
Facility Status: OPEN
Facility Type: A - Retail Station
Facility Phone: (407)532-2037
Facility Cleanup Rank: Not reported
District: Southeast District
Lat/Long (dms): 25 59 5.6434 / 80 9 30.1498
Section: 028
Township: 023
Range: 042
Feature: Not reported
Method: AGPS
Datum: 0

7-ELEVEN STORE #25077 (Continued) **U001342961**

Score:	30
Score Effective Date:	01/06/1998
Score When Ranked:	Not reported
Operator:	CATHY WISE
Name Update:	04/23/2008
Address Update:	08/30/2006

Discharge Cleanup Summary:

Discharge Date:	01/15/1987
PCT Discharge Combined:	Not reported
Cleanup Required:	R - CLEANUP REQUIRED
Discharge Cleanup Status:	SRCR - SRCR COMPLETE
Disch Cleanup Status Date:	06/07/1996
Cleanup Work Status:	COMPLETED
Information Source:	E - EDI
Other Source Description:	Not reported
Eligibility Indicator:	E - ELIGIBLE
Site Manager:	Not reported
Site Mgr End Date:	Not reported
Tank Office:	-
Discharge Date:	07/07/2005
PCT Discharge Combined:	Not reported
Cleanup Required:	R - CLEANUP REQUIRED
Discharge Cleanup Status:	SRCR - SRCR COMPLETE
Disch Cleanup Status Date:	05/21/2009
Cleanup Work Status:	COMPLETED
Information Source:	D - DISCHARGE NOTIFICATION
Other Source Description:	Not reported
Eligibility Indicator:	I - INELIGIBLE
Site Manager:	WAITE_PD
Site Mgr End Date:	05/21/2009
Tank Office:	PCLP6 - BROWARD CNTY ENVIRONMENTAL PROTECTION DEPT

Petroleum Cleanup Program Eligibility:

Facility ID:	8622586
Discharge Date:	15-JAN-87
Pct Discharge Combined With:	Not reported
Cleanup Required:	R - CLEANUP REQUIRED
Discharge Cleanup Status:	SRCR - SRCR COMPLETE
Disch Cleanup Status Date:	06/07/1996
Cleanup Work Status:	COMPLETED
Information Source:	E - EDI
Other Source Description:	Not reported
Application Received Date:	10-FEB-87
Cleanup Program:	E - EARLY DETECTION INCENTIVE
Eligibility Status:	14-JUL-87
Elig Status Date:	14-JUL-87
Letter Of Intent Date:	09/10/1996
Redetermined:	No
Inspection Date:	06/10/1987
Site Manager:	Not reported
Site Mgr End Date:	Not reported
Tank Office:	-
Deductible Amount:	Not reported
Deductible Paid To Date:	0
Co-Pay Amount:	Not reported
Co-Pay Paid To Date:	0
Cap Amount:	Not reported

7-ELEVEN STORE #25077 (Continued) **U001342961**

Contaminated Media:

Discharge Date:	07/07/2005
Pct Discharge Combined With:	Not reported
Cleanup Required:	R - CLEANUP REQUIRED
Discharge Cleanup Status:	SRCR - SRCR COMPLETE
Disch Cleanup Status Date:	05/21/2009
Cleanup Work Status:	COMPLETED
Information Source:	D - DISCHARGE NOTIFICATION
Other Source Description:	Not reported
Elig Indicator:	I - INELIGIBLE
Site Manager:	WAITE_PD
Site Mgr End Date:	05/21/2009
Tank Office:	PCLP6 - BROWARD CNTY ENVIRONME
Contaminated Drinking Wells:	Not reported
Contaminated Monitoring Well:	Yes
Contaminated Soil:	Yes
Contaminated Surface Water:	Not reported
Contaminated Ground Water:	Yes
Pollutant:	B - Unleaded Gas
Pollutant Other Description:	Not reported
Gallons Discharged:	Not reported

Task Information:

District:	SED
Facility ID:	8622586
Facility Status:	OPEN
Facility Type:	A - Retail Station -
County:	BROWARD
County ID:	6
Cleanup Eligibility Status:	E
Source Effective Date:	04-22-1996
Discharge Date:	01-15-1987
Cleanup Required:	R - CLEANUP REQUIRED
Discharge Cleanup Status:	SRCR - SRCR COMPLETE
Disch Cleanup Status Date:	06-07-1996
SRC Action Type:	SRCR - SITE REHABILITATION COMPLETION REPORT
SRC Submit Date:	04-10-1996
SRC Review Date:	06-07-1996
SRC Completion Status:	A - APPROVED
SRC Issue Date:	06-07-1996
SRC Comment:	Not reported
Cleanup Work Status:	COMPLETED
Site Mgr:	Not reported
Site Mgr End Date:	Not reported
Tank Office:	-
SR Task ID:	26455
SR Cleanup Responsible:	RP - RESPONSIBLE PARTY
SR Funding Eligibility Type:	-
SR Actual Cost:	Not reported
SR Completion Date:	Not reported
SR Payment Date:	Not reported
SR Oral Date:	Not reported
SR Written Date:	Not reported
SR Soil Removal:	Not reported
SR Free Product Removal:	Not reported
SR Soil Tonnage Removed:	Not reported
SR Soil Treatment:	Not reported

7-ELEVEN STORE #25077 (Continued) **U001342961**

SR Other Treatment:	Not reported
SR Alternate Proc Received Date:	Not reported
SR Alternate Procedure Status:	Not reported
SR Alternate Procedure Status Date:	Not reported
SR Alternate Procedure Comments:	Not reported
SA Task ID:	26456
SA Cleanup Responsible:	RP - RESPONSIBLE PARTY
SA Funding Eligibility Type:	-
SA Actual Cost:	Not reported
SA Completion Date:	Not reported
SA Payment Date:	Not reported
RAP Task ID:	26457
RAP Cleanup Responsible ID:	RP - RESPONSIBLE PARTY
RAP Funding Eligibility Type:	-
RAP Actual Cost:	Not reported
RAP Completion Date:	Not reported
RAP Payment Date:	Not reported
RAP Last Order Approved:	Not reported
RA Task ID:	26458
RA Cleanup Responsible:	RP - RESPONSIBLE PARTY
RA Funding Eligibility Type:	-
RA Years to Complete:	0
RA Actual Cost:	Not reported
District:	SED
Facility ID:	8622586
Facility Status:	OPEN
Facility Type:	A - Retail Station -
County:	BROWARD
County ID:	6
Cleanup Eligibility Status:	I
Source Effective Date:	04-28-2009
Discharge Date:	07-07-2005
Cleanup Required:	R - CLEANUP REQUIRED
Discharge Cleanup Status:	SRCR - SRCR COMPLETE
Disch Cleanup Status Date:	05-21-2009
SRC Action Type:	SRCR - SITE REHABILITATION COMPLETION REPORT
SRC Submit Date:	12-02-2008
SRC Review Date:	01-16-2009
SRC Completion Status:	A - APPROVED
SRC Issue Date:	05-21-2009
SRC Comment:	Not reported
Cleanup Work Status:	COMPLETED
Site Mgr:	WAITE_PD
Site Mgr End Date:	05-21-2009
Tank Office:	PCLP6 - Broward County
SR Task ID:	Not reported
SR Cleanup Responsible:	-
SR Funding Eligibility Type:	-
SR Actual Cost:	Not reported
SR Completion Date:	Not reported
SR Payment Date:	Not reported
SR Oral Date:	Not reported
SR Written Date:	Not reported
SR Soil Removal:	Not reported
SR Free Product Removal:	Not reported
SR Soil Tonnage Removed:	Not reported
SR Soil Treatment:	Not reported

7-ELEVEN STORE #25077 (Continued) **U001342961**

SR Other Treatment:	Not reported
SR Alternate Proc Received Date:	Not reported
SR Alternate Procedure Status:	Not reported
SR Alternate Procedure Status Date:	Not reported
SR Alternate Procedure Comments:	Not reported
SA Task ID:	78434
SA Cleanup Responsible:	-
SA Funding Eligibility Type:	-
SA Actual Cost:	Not reported
SA Completion Date:	Not reported
SA Payment Date:	Not reported
RAP Task ID:	79743
RAP Cleanup Responsible ID:	-
RAP Funding Eligibility Type:	-
RAP Actual Cost:	Not reported
RAP Completion Date:	Not reported
RAP Payment Date:	Not reported
RAP Last Order Approved:	Not reported
RA Task ID:	80416
RA Cleanup Responsible:	-
RA Funding Eligibility Type:	-
RA Years to Complete:	0
RA Actual Cost:	Not reported

Click here for Florida Oculus:

UST:

Facility Id:	8622586
Facility Status:	OPEN
Type Description:	Retail Station
Facility Phone:	(407) 532-2037
Region:	STATE
Positioning Method:	AGPS
Lat/Long (dms):	25 59 0 / 80 9 33

Owner:

Owner Id:	20385
Owner Name:	7-ELEVEN INC - GASOLINE COMP DEPT 0148
Owner Address:	PO BOX 711
Owner Address 2:	ATTN: FL REGION COMPLIANCE MGR
Owner City,St,Zip:	DALLAS, TX 75221
Owner Contact:	CATHY WISE | JOHN MEYER (904) 501-6827
Owner Phone:	(407) 247-6750

Tank Info:

Tank Id:	1
Status:	Removed
Status Date:	06-JUL-2005
Install Date:	01-SEP-1985
Substance:	Unleaded gas
Content Description:	Unleaded Gas
Gallons:	10000
Vessel Indicator:	TANK
Tank Location:	UNDERGROUND
DEP Contractor:	P

Tank Id: 2

7-ELEVEN STORE #25077 (Continued) **U001342961**

Status:	Removed
Status Date:	06-JUL-2005
Install Date:	01-SEP-1985
Substance:	Unleaded gas
Content Description:	Unleaded Gas
Gallons:	10000
Vessel Indicator:	TANK
Tank Location:	UNDERGROUND
DEP Contractor:	P

Tank Id:	3
Status:	Removed
Status Date:	06-JUL-2005
Install Date:	01-JUN-1985
Substance:	Unleaded gas
Content Description:	Unleaded Gas
Gallons:	6000
Vessel Indicator:	TANK
Tank Location:	UNDERGROUND
DEP Contractor:	P

Tank Id:	4
Status:	Removed
Status Date:	06-JUL-2005
Install Date:	01-SEP-1985
Substance:	Vehicular diesel
Content Description:	Vehicular Diesel
Gallons:	6000
Vessel Indicator:	TANK
Tank Location:	UNDERGROUND
DEP Contractor:	P

Tank Id:	5
Status:	In service
Status Date:	01-JUL-2005
Install Date:	01-JUL-2005
Substance:	Unleaded gas
Content Description:	Unleaded Gas
Gallons:	10000
Vessel Indicator:	TANK
Tank Location:	UNDERGROUND
DEP Contractor:	P

Construction:

Tank Id:	5
Construction Category:	Overfill/Spill
Construction Description:	Ball check valve

Tank Id:	5
Construction Category:	Primary Construction
Construction Description:	Fiberglass

Tank Id:	5
Construction Category:	Secondary Containment
Construction Description:	Double wall

Tank Id:	5
Construction Category:	Overfill/Spill

7-ELEVEN STORE #25077 (Continued) **U001342961**

Construction Description: Spill containment bucket

Monitoring:
Tank ID: 5
Monitoring Description: Monitor dbl wall tank space

Tank ID: 5
Monitoring Description: Automatic tank gauging - USTs

Tank ID: 5
Monitoring Description: Electronic monitor pipe sumps

Tank ID: 5
Monitoring Description: Visual inspect dispenser liners

Piping:
Tank ID: 5
Piping Category: Miscellaneous Attributes
Piping Description: Pressurized piping system

Tank ID: 5
Piping Category: Miscellaneous Attributes
Piping Description: Dispenser liners

Tank ID: 5
Piping Category: Secondary Containment
Piping Description: Double wall

Tank ID: 5
Piping Category: Primary Construction
Piping Description: Approved synthetic material

Tank Id: 6
Status: In service
Status Date: 01-JUL-2005
Install Date: 01-JUL-2005
Substance: Unleaded gas
Content Description: Unleaded Gas
Gallons: 10000
Vessel Indicator: TANK
Tank Location: UNDERGROUND
DEP Contractor: P

Construction:
Tank Id: 6
Construction Category: Overfill/Spill
Construction Description: Ball check valve

Tank Id: 6
Construction Category: Primary Construction
Construction Description: Fiberglass

Tank Id: 6
Construction Category: Secondary Containment
Construction Description: Double wall

7-ELEVEN STORE #25077 (Continued) **U001342961**

Tank Id: 6
Construction Category: Overfill/Spill
Construction Description: Spill containment bucket

Monitoring:
Tank ID: 6
Monitoring Description: Monitor dbl wall tank space

Tank ID: 6
Monitoring Description: Automatic tank gauging - USTs

Tank ID: 6
Monitoring Description: Electronic monitor pipe sumps

Tank ID: 6
Monitoring Description: Visual inspect dispenser liners

Piping:
Tank ID: 6
Piping Category: Secondary Containment
Piping Description: Double wall

Tank ID: 6
Piping Category: Miscellaneous Attributes
Piping Description: Pressurized piping system

Tank ID: 6
Piping Category: Miscellaneous Attributes
Piping Description: Dispenser liners

Tank ID: 6
Piping Category: Primary Construction
Piping Description: Approved synthetic material

Tank Id: 7
Status: In service
Status Date: 01-JUL-2005
Install Date: 01-JUL-2005
Substance: Vehicular diesel
Content Description: Vehicular Diesel
Gallons: 10000
Vessel Indicator: TANK
Tank Location: UNDERGROUND
DEP Contractor: P

Construction:
Tank Id: 7
Construction Category: Overfill/Spill
Construction Description: Ball check valve

Tank Id: 7
Construction Category: Primary Construction
Construction Description: Fiberglass

Tank Id: 7
Construction Category: Secondary Containment

7-ELEVEN STORE #25077 (Continued) **U001342961**

Construction Description: Double wall

Tank Id: 7
Construction Category: Overfill/Spill
Construction Description: Spill containment bucket

Monitoring:
Tank ID: 7
Monitoring Description: Monitor dbl wall tank space

Tank ID: 7
Monitoring Description: Automatic tank gauging - USTs

Tank ID: 7
Monitoring Description: Electronic monitor pipe sumps

Tank ID: 7
Monitoring Description: Visual inspect dispenser liners

Piping:
Tank ID: 7
Piping Category: Secondary Containment
Piping Description: Double wall

Tank ID: 7
Piping Category: Miscellaneous Attributes
Piping Description: Pressurized piping system

Tank ID: 7
Piping Category: Miscellaneous Attributes
Piping Description: Dispenser liners

Tank ID: 7
Piping Category: Primary Construction
Piping Description: Approved synthetic material

Click here for Florida Oculus:

Broward Co. UST:
DEP Site Id: 068622586
Facility ID: 02232

Storage Tank #: 02232-01
Tank Construction: E. Fiberglass
Tank Size: 10000
Tank Type: Underground
Tank Status: B. Removed From Site
Tank Contents: B. Unleaded Gasoline
Install Date: 10/01/1985
Alt Location: Not reported

Storage Tank #: 02232-02
Tank Construction: E. Fiberglass

7-ELEVEN STORE #25077 (Continued) **U001342961**

Tank Size: 10000
Tank Type: Underground
Tank Status: B. Removed From Site
Tank Contents: B. Unleaded Gasoline
Install Date: 10/01/1985
Alt Location: Not reported

Storage Tank #: 02232-03
Tank Construction: E. Fiberglass
Tank Size: 6000
Tank Type: Underground
Tank Status: B. Removed From Site
Tank Contents: B. Unleaded Gasoline
Install Date: 10/01/1985
Alt Location: Not reported

Storage Tank #: 02232-04
Tank Construction: E. Fiberglass
Tank Size: 6000
Tank Type: Underground
Tank Status: B. Removed From Site
Tank Contents: D. Vehicular Diesel
Install Date: 10/01/1985
Alt Location: Not reported

Storage Tank #: 02232-05
Tank Construction: E. Fiberglass
Tank Size: 10000
Tank Type: Underground
Tank Status: 1. Installation / Modification; Out-of-Service
Tank Contents: B. Unleaded Gasoline
Install Date: 07/29/2005
Alt Location: Not reported

Storage Tank #: 02232-06
Tank Construction: E. Fiberglass
Tank Size: 10000
Tank Type: Underground
Tank Status: 1. Installation / Modification; Out-of-Service
Tank Contents: B. Unleaded Gasoline
Install Date: 07/29/2005
Alt Location: Not reported

Storage Tank #: 02232-07
Tank Construction: E. Fiberglass
Tank Size: 10000
Tank Type: Underground
Tank Status: 1. Installation / Modification; Out-of-Service
Tank Contents: B. Unleaded Gasoline
Install Date: 07/29/2005
Alt Location: Not reported

7-ELEVEN STORE #25077 (Continued) **U001342961**

FL Financial Assurance 3:

Region:	3
Facility ID:	8622586
Facility Phone:	(407) 532-2037
Facility Status:	OPEN
Facility Type:	A
Type Description:	Retail Station
DEP CO:	P
Finaincial Responsibility:	INSURANCE
Insurance Company:	AMERICAN INTERNATIONAL SPECIALTY LINES
Effective Date:	24-NOV-2001
Expire Date:	24-NOV-2004
Owner ID:	20385
Onwer Name:	7-ELEVEN INC - GASOLINE COMP DEPT 0148
Owner Address:	PO BOX 711
Owner Address2:	ATTN: FL REGION COMPLIANCE MGR
Owner City,St,Zip:	DALLAS, TX 75221
Contact:	CATHY WISE | JOHN MEYER (904) 501-6827
Resp Party Phone:	(407) 247-6750

Region:	3
Facility ID:	8622586
Facility Phone:	(407) 532-2037
Facility Status:	OPEN
Facility Type:	A
Type Description:	Retail Station
DEP CO:	P
Finaincial Responsibility:	INSURANCE
Insurance Company:	IRONSHORE SPECIALTY INSURANCE CO
Effective Date:	18-DEC-2015
Expire Date:	18-DEC-2016
Owner ID:	20385
Onwer Name:	7-ELEVEN INC - GASOLINE COMP DEPT 0148
Owner Address:	PO BOX 711
Owner Address2:	ATTN: FL REGION COMPLIANCE MGR
Owner City,St,Zip:	DALLAS, TX 75221
Contact:	CATHY WISE | JOHN MEYER (904) 501-6827
Resp Party Phone:	(407) 247-6750

Region:	3
Facility ID:	8622586
Facility Phone:	(407) 532-2037
Facility Status:	OPEN
Facility Type:	A
Type Description:	Retail Station
DEP CO:	P
Finaincial Responsibility:	INSURANCE
Insurance Company:	ILLINOIS UNION
Effective Date:	30-APR-2011
Expire Date:	30-APR-2012
Owner ID:	20385
Onwer Name:	7-ELEVEN INC - GASOLINE COMP DEPT 0148
Owner Address:	PO BOX 711
Owner Address2:	ATTN: FL REGION COMPLIANCE MGR
Owner City,St,Zip:	DALLAS, TX 75221
Contact:	CATHY WISE | JOHN MEYER (904) 501-6827
Resp Party Phone:	(407) 247-6750

7-ELEVEN STORE #25077 (Continued) **U001342961**

Region:	3
Facility ID:	8622586
Facility Phone:	(407) 532-2037
Facility Status:	OPEN
Facility Type:	A
Type Description:	Retail Station
DEP CO:	P
Finaincial Responsibility:	INSURANCE
Insurance Company:	IRONSHORE SPECIALTY INSURANCE CO
Effective Date:	30-APR-2012
Expire Date:	31-DEC-2012
Owner ID:	20385
Onwer Name:	7-ELEVEN INC - GASOLINE COMP DEPT 0148
Owner Address:	PO BOX 711
Owner Address2:	ATTN: FL REGION COMPLIANCE MGR
Owner City,St,Zip:	DALLAS, TX 75221
Contact:	CATHY WISE | JOHN MEYER (904) 501-6827
Resp Party Phone:	(407) 247-6750

Region:	3
Facility ID:	8622586
Facility Phone:	(407) 532-2037
Facility Status:	OPEN
Facility Type:	A
Type Description:	Retail Station
DEP CO:	P
Finaincial Responsibility:	INSURANCE
Insurance Company:	ILLINOIS UNION
Effective Date:	30-APR-2010
Expire Date:	30-APR-2011
Owner ID:	20385
Onwer Name:	7-ELEVEN INC - GASOLINE COMP DEPT 0148
Owner Address:	PO BOX 711
Owner Address2:	ATTN: FL REGION COMPLIANCE MGR
Owner City,St,Zip:	DALLAS, TX 75221
Contact:	CATHY WISE | JOHN MEYER (904) 501-6827
Resp Party Phone:	(407) 247-6750

Region:	3
Facility ID:	8622586
Facility Phone:	(407) 532-2037
Facility Status:	OPEN
Facility Type:	A
Type Description:	Retail Station
DEP CO:	P
Finaincial Responsibility:	INSURANCE
Insurance Company:	IRONSHORE SPECIALTY INSURANCE CO
Effective Date:	18-DEC-2013
Expire Date:	18-DEC-2014
Owner ID:	20385
Onwer Name:	7-ELEVEN INC - GASOLINE COMP DEPT 0148
Owner Address:	PO BOX 711
Owner Address2:	ATTN: FL REGION COMPLIANCE MGR
Owner City,St,Zip:	DALLAS, TX 75221
Contact:	CATHY WISE | JOHN MEYER (904) 501-6827
Resp Party Phone:	(407) 247-6750

7-ELEVEN STORE #25077 (Continued) **U001342961**

Region:	3
Facility ID:	8622586
Facility Phone:	(407) 532-2037
Facility Status:	OPEN
Facility Type:	A
Type Description:	Retail Station
DEP CO:	P
Finaincial Responsibility:	INSURANCE
Insurance Company:	ILLINOIS UNION
Effective Date:	30-APR-2009
Expire Date:	30-APR-2010
Owner ID:	20385
Onwer Name:	7-ELEVEN INC - GASOLINE COMP DEPT 0148
Owner Address:	PO BOX 711
Owner Address2:	ATTN: FL REGION COMPLIANCE MGR
Owner City,St,Zip:	DALLAS, TX 75221
Contact:	CATHY WISE | JOHN MEYER (904) 501-6827
Resp Party Phone:	(407) 247-6750

H49 **APRIL PROPERTIES LLC** **FL LUST** **U003298711**
SSE **801 W HALLANDALE BEACH BLVD** **FL UST** **N/A**
1/8-1/4 **HALLANDALE BEACH, FL 33009** **FL Financial Assurance**
0.142 mi.
751 ft. **Site 8 of 10 in cluster H**

Relative:
Higher

Actual:
6 ft.

LUST:

Region:	STATE
Facility Id:	8732245
Facility Status:	CLOSED
Facility Type:	C - Fuel user/Non-retail
Facility Phone:	(305)494-8481
Facility Cleanup Rank:	8533
District:	Southeast District
Lat/Long (dms):	25 59 5.806 / 80 9 31.9851
Section:	Not reported
Township:	Not reported
Range:	Not reported
Feature:	Not reported
Method:	AGPS
Datum:	0
Score:	Not reported
Score Effective Date:	11/13/2006
Score When Ranked:	10
Operator:	SEBASTIAN GUEJMAN
Name Update:	04/28/2016
Address Update:	03/22/2016

Discharge Cleanup Summary:

Discharge Date:	02/22/2003
PCT Discharge Combined:	Not reported
Cleanup Required:	R - CLEANUP REQUIRED
Discharge Cleanup Status:	NFA - NFA COMPLETE
Disch Cleanup Status Date:	11/13/2006
Cleanup Work Status:	COMPLETED
Information Source:	Z - OTHER
Other Source Description:	LCAR
Eligibility Indicator:	I - INELIGIBLE
Site Manager:	GOMOLKA_J

APRIL PROPERTIES LLC (Continued) **U003298711**

Site Mgr End Date:	04/11/2014
Tank Office:	PCLP6 - BROWARD CNTY ENVIRONMENTAL PROTECTION DEPT
Discharge Date:	10/15/1996
PCT Discharge Combined:	Not reported
Cleanup Required:	R - CLEANUP REQUIRED
Discharge Cleanup Status:	NFA - NFA COMPLETE
Disch Cleanup Status Date:	05/26/2016
Cleanup Work Status:	COMPLETED
Information Source:	Z - OTHER
Other Source Description:	ENV ASSESSMENT REPORT
Eligibility Indicator:	E - ELIGIBLE
Site Manager:	GOMOLKA_J
Site Mgr End Date:	05/26/2016
Tank Office:	PCLP6 - BROWARD CNTY ENVIRONMENTAL PROTECTION DEPT

Petroleum Cleanup Program Eligibility:

Facility ID:	8732245
Discharge Date:	15-OCT-96
Pct Discharge Combined With:	Not reported
Cleanup Required:	R - CLEANUP REQUIRED
Discharge Cleanup Status:	NFA - NFA COMPLETE
Disch Cleanup Status Date:	05/26/2016
Cleanup Work Status:	COMPLETED
Information Source:	Z - OTHER
Other Source Description:	ENV ASSESSMENT REPORT
Application Received Date:	08-SEP-98
Cleanup Program:	C - PETROLEUM CLEANUP PARTICIPATION PROGRAM
Eligibility Status:	27-OCT-98
Elig Status Date:	27-OCT-98
Letter Of Intent Date:	Not reported
Redetermined:	No
Inspection Date:	04/29/1998
Site Manager:	GOMOLKA_J
Site Mgr End Date:	05/26/2016
Tank Office:	PCLP6 - BROWARD CNTY ENVIRONMENTAL PROTECTION DEPT
Deductible Amount:	Not reported
Deductible Paid To Date:	0
Co-Pay Amount:	25
Co-Pay Paid To Date:	0
Cap Amount:	400000

Contaminated Media:

Discharge Date:	02/22/2003
Pct Discharge Combined With:	Not reported
Cleanup Required:	R - CLEANUP REQUIRED
Discharge Cleanup Status:	NFA - NFA COMPLETE
Disch Cleanup Status Date:	11/13/2006
Cleanup Work Status:	COMPLETED
Information Source:	Z - OTHER
Other Source Description:	LCAR
Elig Indicator:	I - INELIGIBLE
Site Manager:	GOMOLKA_J
Site Mgr End Date:	04/11/2014
Tank Office:	PCLP6 - BROWARD CNTY ENVIRONME
Contaminated Drinking Wells:	Not reported
Contaminated Monitoring Well:	Yes
Contaminated Soil:	Not reported
Contaminated Surface Water:	Not reported

APRIL PROPERTIES LLC (Continued) **U003298711**

Contaminated Ground Water:	Yes
Pollutant:	L - Waste Oil
Pollutant Other Description:	Not reported
Gallons Discharged:	Not reported
Discharge Date:	10/15/1996
Pct Discharge Combined With:	Not reported
Cleanup Required:	R - CLEANUP REQUIRED
Discharge Cleanup Status:	NFA - NFA COMPLETE
Disch Cleanup Status Date:	05/26/2016
Cleanup Work Status:	COMPLETED
Information Source:	Z - OTHER
Other Source Description:	ENV ASSESSMENT REPORT
Elig Indicator:	E - ELIGIBLE
Site Manager:	GOMOLKA_J
Site Mgr End Date:	05/26/2016
Tank Office:	PCLP6 - BROWARD CNTY ENVIRONME
Contaminated Drinking Wells:	Not reported
Contaminated Monitoring Well:	Yes
Contaminated Soil:	Yes
Contaminated Surface Water:	Not reported
Contaminated Ground Water:	Yes
Pollutant:	A - Leaded Gas
Pollutant Other Description:	GROUNDWATER ANALYTICALS
Gallons Discharged:	Not reported

Task Information:

District:	SED
Facility ID:	8732245
Facility Status:	CLOSED
Facility Type:	C - Fuel user/Non-retail -
County:	BROWARD
County ID:	6
Cleanup Eligibility Status:	I
Source Effective Date:	10-25-2006
Discharge Date:	02-22-2003
Cleanup Required:	R - CLEANUP REQUIRED
Discharge Cleanup Status:	NFA - NFA COMPLETE
Disch Cleanup Status Date:	11-13-2006
SRC Action Type:	NFA - NO FURTHER ACTION
SRC Submit Date:	07-17-2006
SRC Review Date:	08-09-2006
SRC Completion Status:	A - APPROVED
SRC Issue Date:	11-13-2006
SRC Comment:	02/22/2003 SRCO FOR WASTE OIL TANK AREAS 1&2 ONLY
Cleanup Work Status:	COMPLETED
Site Mgr:	GOMOLKA_J
Site Mgr End Date:	04-11-2014
Tank Office:	PCLP6 - Broward County
SR Task ID:	Not reported
SR Cleanup Responsible:	-
SR Funding Eligibility Type:	-
SR Actual Cost:	Not reported
SR Completion Date:	Not reported
SR Payment Date:	Not reported
SR Oral Date:	Not reported
SR Written Date:	Not reported
SR Soil Removal:	Not reported
SR Free Product Removal:	Not reported

APRIL PROPERTIES LLC (Continued) **U003298711**

SR Soil Tonnage Removed:	Not reported
SR Soil Treatment:	Not reported
SR Other Treatment:	Not reported
SR Alternate Proc Received Date:	Not reported
SR Alternate Procedure Status:	Not reported
SR Alternate Procedure Status Date:	Not reported
SR Alternate Procedure Comments:	Not reported
SA Task ID:	78542
SA Cleanup Responsible:	-
SA Funding Eligibility Type:	-
SA Actual Cost:	Not reported
SA Completion Date:	Not reported
SA Payment Date:	Not reported
RAP Task ID:	Not reported
RAP Cleanup Responsible ID:	-
RAP Funding Eligibility Type:	-
RAP Actual Cost:	Not reported
RAP Completion Date:	Not reported
RAP Payment Date:	Not reported
RAP Last Order Approved:	Not reported
RA Task ID:	79975
RA Cleanup Responsible:	-
RA Funding Eligibility Type:	-
RA Years to Complete:	0
RA Actual Cost:	Not reported
District:	SED
Facility ID:	8732245
Facility Status:	CLOSED
Facility Type:	C - Fuel user/Non-retail -
County:	BROWARD
County ID:	6
Cleanup Eligibility Status:	E
Source Effective Date:	05-02-2016
Discharge Date:	10-15-1996
Cleanup Required:	R - CLEANUP REQUIRED
Discharge Cleanup Status:	NFA - NFA COMPLETE
Disch Cleanup Status Date:	05-26-2016
SRC Action Type:	NFA - NO FURTHER ACTION
SRC Submit Date:	02-11-2016
SRC Review Date:	02-18-2016
SRC Completion Status:	A - APPROVED
SRC Issue Date:	05-26-2016
SRC Comment:	Not reported
Cleanup Work Status:	COMPLETED
Site Mgr:	GOMOLKA_J
Site Mgr End Date:	05-26-2016
Tank Office:	PCLP6 - Broward County
SR Task ID:	Not reported
SR Cleanup Responsible:	-
SR Funding Eligibility Type:	-
SR Actual Cost:	Not reported
SR Completion Date:	Not reported
SR Payment Date:	Not reported
SR Oral Date:	Not reported
SR Written Date:	Not reported
SR Soil Removal:	Not reported
SR Free Product Removal:	Not reported

APRIL PROPERTIES LLC (Continued) **U003298711**

SR Soil Tonnage Removed:	Not reported
SR Soil Treatment:	Not reported
SR Other Treatment:	Not reported
SR Alternate Proc Received Date:	Not reported
SR Alternate Procedure Status:	Not reported
SR Alternate Procedure Status Date:	Not reported
SR Alternate Procedure Comments:	Not reported
SA Task ID:	73612
SA Cleanup Responsible:	-
SA Funding Eligibility Type:	-
SA Actual Cost:	Not reported
SA Completion Date:	Not reported
SA Payment Date:	Not reported
RAP Task ID:	Not reported
RAP Cleanup Responsible ID:	-
RAP Funding Eligibility Type:	-
RAP Actual Cost:	Not reported
RAP Completion Date:	Not reported
RAP Payment Date:	Not reported
RAP Last Order Approved:	Not reported
RA Task ID:	91365
RA Cleanup Responsible:	-
RA Funding Eligibility Type:	-
RA Years to Complete:	0
RA Actual Cost:	Not reported

Click here for Florida Oculus:

UST:

Facility Id:	8732245
Facility Status:	CLOSED
Type Description:	Fuel user/Non-retail
Facility Phone:	(305) 494-8481
Region:	STATE
Positioning Method:	AGPS
Lat/Long (dms):	25 59 4 / 80 9 30

Owner:

Owner Id:	72904
Owner Name:	APRIL PROPERTIES LLC
Owner Address:	17701 BISCAYNE BLVD STE 300
Owner Address 2:	Not reported
Owner City,St,Zip:	AVENTURA, FL 33160
Owner Contact:	SEBASTIAN GUEJMAN
Owner Phone:	(305) 494-8481

Tank Info:

Tank Id:	1
Status:	Removed
Status Date:	01-DEC-1999
Install Date:	01-JUL-1969
Substance:	Waste oil
Content Description:	Waste Oil
Gallons:	550
Vessel Indicator:	TANK
Tank Location:	UNDERGROUND
DEP Contractor:	P

APRIL PROPERTIES LLC (Continued) **U003298711**

Tank Id:	2
Status:	Removed
Status Date:	01-DEC-1999
Install Date:	01-JUL-1969
Substance:	Waste oil
Content Description:	Waste Oil
Gallons:	550
Vessel Indicator:	TANK
Tank Location:	UNDERGROUND
DEP Contractor:	P

Tank Id:	3
Status:	Removed
Status Date:	01-DEC-1999
Install Date:	01-JUL-1969
Substance:	Leaded gas
Content Description:	Leaded Gas
Gallons:	4000
Vessel Indicator:	TANK
Tank Location:	UNDERGROUND
DEP Contractor:	P

Tank Id:	4
Status:	Removed
Status Date:	01-DEC-1999
Install Date:	01-JUL-1969
Substance:	Leaded gas
Content Description:	Leaded Gas
Gallons:	4000
Vessel Indicator:	TANK
Tank Location:	UNDERGROUND
DEP Contractor:	P

Tank Id:	5
Status:	Removed
Status Date:	01-DEC-1999
Install Date:	01-JUL-1969
Substance:	Leaded gas
Content Description:	Leaded Gas
Gallons:	4000
Vessel Indicator:	TANK
Tank Location:	UNDERGROUND
DEP Contractor:	P

Click here for Florida Oculus:

FL Financial Assurance 3:

Region:	3
Facility ID:	8732245
Facility Phone:	(305) 494-8481
Facility Status:	CLOSED
Facility Type:	C
Type Description:	Fuel user/Non-retail
DEP CO:	P
Finaincial Responsibility:	NONE
Insurance Company:	Not reported

APRIL PROPERTIES LLC (Continued) **U003298711**

Effective Date:	Not reported
Expire Date:	Not reported
Owner ID:	72904
Onwer Name:	APRIL PROPERTIES LLC
Owner Address:	17701 BISCAYNE BLVD STE 300
Owner Address2:	Not reported
Owner City,St,Zip:	AVENTURA, FL 33160
Contact:	SEBASTIAN GUEJMAN
Resp Party Phone:	(305) 494-8481

K50
SSW
1/8-1/4
0.144 mi.
760 ft.

AMERIKA - OJ GAS CORPORATION
1021 W HALLANDALE BEACH BLVD
HALLANDALE BEACH, FL 33009

FL SPILLS **S107674321**
FL BROWARD CO. HM **N/A**

Site 3 of 6 in cluster K

Relative:
Higher

Actual:
4 ft.

SPILLS:

OHMIT Incident Number:	18359
Incident Legacy:	99-02-0036Z
On-Scene Response:	No
Criminal Indicator:	No
Hurricane Indicator:	No
Incident Date:	01/24/1999
Incident Status:	Closed
Incident Report Date:	Not reported

BROWARD CO. HM:

Region:	BROWARD
Facility ID:	04094
Alt Location:	Not reported

K51
SSW
1/8-1/4
0.144 mi.
760 ft.

AMERIKA - OJ GAS CORPORATION
1021 W HALLANDALE BEACH BLVD
HALLANDALE BEACH, FL 33009

FL LUST **U002219499**
FL UST **N/A**
FL CLEANUP SITES
FL DWM CONTAM
FL Broward Co. EDIEAR
FL Financial Assurance

Site 4 of 6 in cluster K

Relative:
Higher

Actual:
4 ft.

LUST:

Region:	STATE
Facility Id:	8501728
Facility Status:	CLOSED
Facility Type:	A - Retail Station
Facility Phone:	(305)671-0003
Facility Cleanup Rank:	4871
District:	Southeast District
Lat/Long (dms):	25 59 4.8006 / 80 9 44.7382
Section:	028
Township:	51S
Range:	42E
Feature:	Not reported
Method:	AGPS
Datum:	0
Score:	30
Score Effective Date:	09/24/2003
Score When Ranked:	30

AMERIKA - OJ GAS CORPORATION (Continued) **U002219499**

Operator:	AURELIO PIEDRA
Name Update:	03/26/2007
Address Update:	03/26/2007

Petroleum Cleanup PCT Facility Score:

Facility Cleanup Status:	ONGO - ONGOING
Contact:	AURELIO PIEDRA
Contact Company:	HB 1000-18 LLC
Contact Address:	138 PARK DR
Contact City/State/Zip:	BAL HARBOUR FL, FL 33154
Phone:	(305)671-0003
Bad Address Ind:	N
State:	FL
Zip:	33009, 5252
Score:	30
Score Effective Date:	24-SEP-03
Related Party ID:	61018
Primary RP Role:	ACCOUNT OWNER
RP Begin Date:	03/26/2007
RP Zip:	Not reported
RP Extension:	Not reported

Discharge Cleanup Summary:

Discharge Date:	02/02/2000
PCT Discharge Combined:	02/13/1987
Cleanup Required:	C - COMBINED CLEANUP REQUIRED
Discharge Cleanup Status:	RA - RA ONGOING
Disch Cleanup Status Date:	05/23/2017
Cleanup Work Status:	COMBINED
Information Source:	D - DISCHARGE NOTIFICATION
Other Source Description:	Not reported
Eligibility Indicator:	E - ELIGIBLE
Site Manager:	MOORE_JJ
Site Mgr End Date:	Not reported
Tank Office:	PCLP6 - BROWARD CNTY ENVIRONMENTAL PROTECTION DEPT
Discharge Date:	02/13/1987
PCT Discharge Combined:	02/02/2000
Cleanup Required:	C - COMBINED CLEANUP REQUIRED
Discharge Cleanup Status:	RA - RA ONGOING
Disch Cleanup Status Date:	07/27/2017
Cleanup Work Status:	COMBINED
Information Source:	E - EDI
Other Source Description:	Not reported
Eligibility Indicator:	E - ELIGIBLE
Site Manager:	MOORE_JJ
Site Mgr End Date:	Not reported
Tank Office:	PCLP6 - BROWARD CNTY ENVIRONMENTAL PROTECTION DEPT

Petroleum Cleanup Program Eligibility:

Facility ID:	8501728
Discharge Date:	13-FEB-87
Pct Discharge Combined With:	02/02/2000
Cleanup Required:	C - COMBINED CLEANUP REQUIRED
Discharge Cleanup Status:	RA - RA ONGOING
Disch Cleanup Status Date:	07/27/2017
Cleanup Work Status:	COMBINED
Information Source:	E - EDI
Other Source Description:	Not reported

AMERIKA - OJ GAS CORPORATION (Continued) **U002219499**

Application Received Date:	13-FEB-87
Cleanup Program:	E - EARLY DETECTION INCENTIVE
Eligibility Status:	26-SEP-88
Elig Status Date:	26-SEP-88
Letter Of Intent Date:	02/13/1987
Redetermined:	No
Inspection Date:	06/10/1987
Site Manager:	MOORE_JJ
Site Mgr End Date:	Not reported
Tank Office:	PCLP6 - BROWARD CNTY ENVIRONMENTAL PROTECTION DEPT
Deductible Amount:	Not reported
Deductible Paid To Date:	0
Co-Pay Amount:	Not reported
Co-Pay Paid To Date:	0
Cap Amount:	Not reported

Contaminated Media:

Discharge Date:	02/02/2000
Pct Discharge Combined With:	02/13/1987
Cleanup Required:	C - COMBINED CLEANUP REQUIRED
Discharge Cleanup Status:	RA - RA ONGOING
Disch Cleanup Status Date:	05/23/2017
Cleanup Work Status:	COMBINED
Information Source:	D - DISCHARGE NOTIFICATION
Other Source Description:	Not reported
Elig Indicator:	E - ELIGIBLE
Site Manager:	MOORE_JJ
Site Mgr End Date:	Not reported
Tank Office:	PCLP6 - BROWARD CNTY ENVIRONME
Contaminated Drinking Wells:	Not reported
Contaminated Monitoring Well:	Not reported
Contaminated Soil:	Yes
Contaminated Surface Water:	Not reported
Contaminated Ground Water:	Yes
Pollutant:	B - Unleaded Gas
Pollutant Other Description:	TANK FAILURE WATER IN TANK
Gallons Discharged:	Not reported
Discharge Date:	02/13/1987
Pct Discharge Combined With:	02/02/2000
Cleanup Required:	C - COMBINED CLEANUP REQUIRED
Discharge Cleanup Status:	RA - RA ONGOING
Disch Cleanup Status Date:	07/27/2017
Cleanup Work Status:	COMBINED
Information Source:	E - EDI
Other Source Description:	Not reported
Elig Indicator:	E - ELIGIBLE
Site Manager:	MOORE_JJ
Site Mgr End Date:	Not reported
Tank Office:	PCLP6 - BROWARD CNTY ENVIRONME
Contaminated Drinking Wells:	0
Contaminated Monitoring Well:	Yes
Contaminated Soil:	Yes
Contaminated Surface Water:	No
Contaminated Ground Water:	Yes
Pollutant:	P - Generic Gasoline
Pollutant Other Description:	Not reported
Gallons Discharged:	Not reported

AMERIKA - OJ GAS CORPORATION (Continued) **U002219499**

Task Information:

District:	SED
Facility ID:	8501728
Facility Status:	CLOSED
Facility Type:	A - Retail Station -
County:	BROWARD
County ID:	6
Cleanup Eligibility Status:	E
Source Effective Date:	Not reported
Discharge Date:	02-02-2000
Cleanup Required:	C - COMBINED CLEANUP REQUIRED
Discharge Cleanup Status:	RA - RA ONGOING
Disch Cleanup Status Date:	05-23-2017
SRC Action Type:	-
SRC Submit Date:	Not reported
SRC Review Date:	Not reported
SRC Completion Status:	-
SRC Issue Date:	Not reported
SRC Comment:	Not reported
Cleanup Work Status:	COMBINED
Site Mgr:	MOORE_JJ
Site Mgr End Date:	Not reported
Tank Office:	PCLP6 - Broward County
SR Task ID:	Not reported
SR Cleanup Responsible:	-
SR Funding Eligibility Type:	-
SR Actual Cost:	Not reported
SR Completion Date:	Not reported
SR Payment Date:	Not reported
SR Oral Date:	Not reported
SR Written Date:	Not reported
SR Soil Removal:	Not reported
SR Free Product Removal:	Not reported
SR Soil Tonnage Removed:	Not reported
SR Soil Treatment:	Not reported
SR Other Treatment:	Not reported
SR Alternate Proc Received Date:	Not reported
SR Alternate Procedure Status:	Not reported
SR Alternate Procedure Status Date:	Not reported
SR Alternate Procedure Comments:	Not reported
SA Task ID:	66969
SA Cleanup Responsible:	-
SA Funding Eligibility Type:	-
SA Actual Cost:	Not reported
SA Completion Date:	Not reported
SA Payment Date:	Not reported
RAP Task ID:	Not reported
RAP Cleanup Responsible ID:	-
RAP Funding Eligibility Type:	-
RAP Actual Cost:	Not reported
RAP Completion Date:	Not reported
RAP Payment Date:	Not reported
RAP Last Order Approved:	Not reported
RA Task ID:	94124
RA Cleanup Responsible:	-
RA Funding Eligibility Type:	-
RA Years to Complete:	Not reported

AMERIKA - OJ GAS CORPORATION (Continued) **U002219499**

RA Actual Cost:	Not reported
District:	SED
Facility ID:	8501728
Facility Status:	CLOSED
Facility Type:	A - Retail Station -
County:	BROWARD
County ID:	6
Cleanup Eligibility Status:	E
Source Effective Date:	Not reported
Discharge Date:	02-13-1987
Cleanup Required:	C - COMBINED CLEANUP REQUIRED
Discharge Cleanup Status:	RA - RA ONGOING
Disch Cleanup Status Date:	07-27-2017
SRC Action Type:	-
SRC Submit Date:	Not reported
SRC Review Date:	Not reported
SRC Completion Status:	-
SRC Issue Date:	Not reported
SRC Comment:	Not reported
Cleanup Work Status:	COMBINED
Site Mgr:	MOORE_JJ
Site Mgr End Date:	Not reported
Tank Office:	PCLP6 - Broward County
SR Task ID:	27911
SR Cleanup Responsible:	RP - RESPONSIBLE PARTY
SR Funding Eligibility Type:	-
SR Actual Cost:	Not reported
SR Completion Date:	Not reported
SR Payment Date:	09-28-1990
SR Oral Date:	Not reported
SR Written Date:	Not reported
SR Soil Removal:	Not reported
SR Free Product Removal:	Not reported
SR Soil Tonnage Removed:	Not reported
SR Soil Treatment:	Not reported
SR Other Treatment:	Not reported
SR Alternate Proc Received Date:	Not reported
SR Alternate Procedure Status:	Not reported
SR Alternate Procedure Status Date:	Not reported
SR Alternate Procedure Comments:	Not reported
SA Task ID:	27912
SA Cleanup Responsible:	RP - RESPONSIBLE PARTY
SA Funding Eligibility Type:	-
SA Actual Cost:	$74,861.00
SA Completion Date:	06-14-1989
SA Payment Date:	09-28-1990
RAP Task ID:	27913
RAP Cleanup Responsible ID:	RP - RESPONSIBLE PARTY
RAP Funding Eligibility Type:	-
RAP Actual Cost:	Not reported
RAP Completion Date:	Not reported
RAP Payment Date:	Not reported
RAP Last Order Approved:	Not reported
RA Task ID:	27914
RA Cleanup Responsible:	RP - RESPONSIBLE PARTY
RA Funding Eligibility Type:	-
RA Years to Complete:	Not reported

AMERIKA - OJ GAS CORPORATION (Continued) **U002219499**

RA Actual Cost: Not reported

Click here for Florida Oculus:

UST:

Facility Id:	8501728
Facility Status:	CLOSED
Type Description:	Retail Station
Facility Phone:	(305) 671-0003
Region:	STATE
Positioning Method:	AGPS
Lat/Long (dms):	25 59 7 / 80 9 43

Owner:

Owner Id:	61018
Owner Name:	HB 1000-18 LLC
Owner Address:	138 PARK DR
Owner Address 2:	Not reported
Owner City,St,Zip:	BAL HARBOUR FL, FL 33154
Owner Contact:	AURELIO PIEDRA
Owner Phone:	(305) 671-0003

Tank Info:

Tank Id:	1
Status:	Removed
Status Date:	01-JUN-2000
Install Date:	01-NOV-1977
Substance:	Vehicular diesel
Content Description:	Vehicular Diesel
Gallons:	12000
Vessel Indicator:	TANK
Tank Location:	UNDERGROUND
DEP Contractor:	P

Tank Id:	2
Status:	Removed
Status Date:	01-JUN-2000
Install Date:	01-NOV-1977
Substance:	Unleaded gas
Content Description:	Unleaded Gas
Gallons:	12000
Vessel Indicator:	TANK
Tank Location:	UNDERGROUND
DEP Contractor:	P

Tank Id:	3
Status:	Removed
Status Date:	01-JUN-2000
Install Date:	01-NOV-1977
Substance:	Unleaded gas
Content Description:	Unleaded Gas
Gallons:	12000
Vessel Indicator:	TANK
Tank Location:	UNDERGROUND
DEP Contractor:	P

Tank Id: 4

AMERIKA - OJ GAS CORPORATION (Continued) **U002219499**

Status:	Removed
Status Date:	07-DEC-2010
Install Date:	01-JAN-2001
Substance:	Unleaded gas
Content Description:	Unleaded Gas
Gallons:	12000
Vessel Indicator:	TANK
Tank Location:	UNDERGROUND
DEP Contractor:	P

Tank Id:	5
Status:	Removed
Status Date:	07-DEC-2010
Install Date:	01-JAN-2001
Substance:	Unleaded gas
Content Description:	Unleaded Gas
Gallons:	12000
Vessel Indicator:	TANK
Tank Location:	UNDERGROUND
DEP Contractor:	P

Tank Id:	6
Status:	Removed
Status Date:	07-DEC-2010
Install Date:	01-JAN-2001
Substance:	Unleaded gas
Content Description:	Unleaded Gas
Gallons:	12000
Vessel Indicator:	TANK
Tank Location:	UNDERGROUND
DEP Contractor:	P

Click here for Florida Oculus:

Broward Co. UST:

DEP Site Id:	068501728
Facility ID:	04094

Storage Tank #:	04094-01
Tank Construction:	E. Fiberglass
Tank Size:	12000
Tank Type:	Underground
Tank Status:	B. Removed From Site
Tank Contents:	B. Unleaded Gasoline
Install Date:	01/01/2001
Alt Location:	Not reported

Storage Tank #:	04094-02
Tank Construction:	F. Fiberglass-clad steel
Tank Size:	12000
Tank Type:	Underground
Tank Status:	B. Removed From Site
Tank Contents:	B. Unleaded Gasoline
Install Date:	01/01/2001
Alt Location:	Not reported

AMERIKA - OJ GAS CORPORATION (Continued) **U002219499**

Storage Tank #: 04094-03
Tank Construction: F. Fiberglass-clad steel
Tank Size: 12000
Tank Type: Underground
Tank Status: B. Removed From Site
Tank Contents: B. Unleaded Gasoline
Install Date: 01/01/2001
Alt Location: Not reported

Storage Tank #: 04094-04
Tank Construction: E. Fiberglass
Tank Size: 12000
Tank Type: Underground
Tank Status: B. Removed From Site
Tank Contents: B. Unleaded Gasoline
Install Date: 11/01/1977
Alt Location: Not reported

Storage Tank #: 04094-05
Tank Construction: E. Fiberglass
Tank Size: 12000
Tank Type: Underground
Tank Status: B. Removed From Site
Tank Contents: B. Unleaded Gasoline
Install Date: 11/01/1977
Alt Location: Not reported

Storage Tank #: 04094-06
Tank Construction: E. Fiberglass
Tank Size: 12000
Tank Type: Underground
Tank Status: B. Removed From Site
Tank Contents: D. Vehicular Diesel
Install Date: 11/01/1977
Alt Location: Not reported

CLEANUP SITES:
DEP Cleanup Site Key: 51692772
Source Database Name: Storage Tank Contamination Monitoring
Source Database Id: 8501728
CPAC Program Area Id: TK
CLLC Cleanup Category Key: PETRO
RSC2 Remediation Status Key: ACTIVE
Data Load Date: 11/27/2017
OC3 Office Id: SED
Physical Address Line 2: Not reported
OIC Object Of Interest Id: FACIL
PC2 Proximity Id: EXACT
Calc Coordinates Accuracy Level Id: 3
CMC2 Coordinate Method Id: Differentially Corrected GPS
DC4 Datum Id: Geodetic Survey of 1984
VSC1 Verification Status: REVIEWED
Collect Username: HYDE_J
Collect Date: 12/30/2003

AMERIKA - OJ GAS CORPORATION (Continued) **U002219499**

Collect Affiliation:	FLORIDA DEPARTMENT OF ENVIRONMENTAL PROTECTION
Map Source:	1999 doqs
Map Source Scale:	2160
Interpolation Scale:	Not reported
Verifier Username:	HYDE_J
Verifier Affiliation:	FLORIDA DEPARTMENT OF ENVIRONMENTAL PROTECTION
Verification Date:	12/30/2003
Verified Coordinate Method Id:	Digital Aerial Photography With Ground Control
Source Database Name Code:	STCM
CMC2 Coordinate Method ID Code:	DGPS
DC4 Datum ID Code:	WGS84
Verified Coordinate Method ID Code:	DPHO
Comments:	Not reported
Latitude/Longitude (deg/min/sec):	25 59 4.8006 / 44.7382 80 9

DWM CONTAM:

Program Site Id:	8501728
Lat DD:	25
Lat MM:	59
Lat SS:	4.8006
Long DD:	80
Long MM:	9
Long SS:	44.7382
Office/ District:	PCLP6
Program Area:	Petroleum
Offsite Contamination:	U
Project Manager:	MOORE_JJ
Priority Score:	30
Remediation Status:	ACTIVE
Date Known Offsite:	Not reported
Datum:	WGS84
Method:	DGPS
Program Eligible:	Yes
Ineligible:	Not reported

Broward Co. EDIEAR:

Facility ID:	1163A
Facility Department:	068501728
Program Type:	FDEP
Facility Type:	GAS STATION
Pollutant Type:	DIESEL; GASOLINE
Lead Agency:	BCEPD

FL Financial Assurance 3:

Region:	3
Facility ID:	8501728
Facility Phone:	(305) 671-0003
Facility Status:	CLOSED
Facility Type:	A
Type Description:	Retail Station
DEP CO:	P
Finaincial Responsibility:	INSURANCE
Insurance Company:	ZURICH-AMERICAN
Effective Date:	03-OCT-2008
Expire Date:	03-OCT-2009
Owner ID:	61018

AMERIKA - OJ GAS CORPORATION (Continued) **U002219499**

Onwer Name:	HB 1000-18 LLC
Owner Address:	138 PARK DR
Owner Address2:	Not reported
Owner City,St,Zip:	BAL HARBOUR FL, FL 33154
Contact:	AURELIO PIEDRA
Resp Party Phone:	(305) 671-0003
Region:	3
Facility ID:	8501728
Facility Phone:	(305) 671-0003
Facility Status:	CLOSED
Facility Type:	A
Type Description:	Retail Station
DEP CO:	P
Finaincial Responsibility:	INSURANCE
Insurance Company:	ZURICH-AMERICAN
Effective Date:	03-OCT-2009
Expire Date:	03-OCT-2010
Owner ID:	61018
Onwer Name:	HB 1000-18 LLC
Owner Address:	138 PARK DR
Owner Address2:	Not reported
Owner City,St,Zip:	BAL HARBOUR FL, FL 33154
Contact:	AURELIO PIEDRA
Resp Party Phone:	(305) 671-0003

G52 **ITAL-AUTO SERVICES, INC.** **FL BROWARD CO. HM** **S107675297**
WSW **361 ANSIN BLVD** **N/A**
1/8-1/4 **HALLANDALE BEACH, FL 33009**
0.144 mi.
762 ft. **Site 8 of 8 in cluster G**

Relative:
Higher

Actual:
7 ft.

BROWARD CO. HM:

Region:	BROWARD
Facility ID:	02794
Alt Location:	Not reported

K53 **HALLANDALE BEACH U-GAS** **FL LUST** **U004240914**
South **999 W HALLANDALE BEACH BLVD** **FL UST** **N/A**
1/8-1/4 **HALLANDALE, FL 33009** **FL CLEANUP SITES**
0.158 mi. **FL DWM CONTAM**
835 ft. **Site 5 of 6 in cluster K** **FL Broward Co. EDIEAR**
FL Financial Assurance
Relative: **FL BROWARD CO. HM**
Higher

Actual:
3 ft.

LUST:

Region:	STATE
Facility Id:	8502072
Facility Status:	OPEN
Facility Type:	A - Retail Station
Facility Phone:	(305)884-0008
Facility Cleanup Rank:	4871
District:	Southeast District
Lat/Long (dms):	25 59 4.3641 / 80 9 40.7656
Section:	Not reported
Township:	Not reported

HALLANDALE BEACH U-GAS (Continued) **U004240914**

Range:	Not reported
Feature:	Not reported
Method:	AGPS
Datum:	0
Score:	27
Score Effective Date:	04/10/2009
Score When Ranked:	30
Operator:	FREDDY LAVERDE
Name Update:	07/17/2007
Address Update:	09/24/2015

Petroleum Cleanup PCT Facility Score:

Facility Cleanup Status:	ONGO - ONGOING
Contact:	IGNACIO URBIETA (EXT 211)
Contact Company:	URBIETA OIL INC
Contact Address:	9701 NW 89TH AVE
Contact City/State/Zip:	MIAMI, FL 33178
Phone:	(305)884-0008
Bad Address Ind:	N
State:	FL
Zip:	33009, 5241
Score:	27
Score Effective Date:	10-APR-09
Related Party ID:	52949
Primary RP Role:	ACCOUNT OWNER
RP Begin Date:	07/17/2007
RP Zip:	Not reported
RP Extension:	211

Discharge Cleanup Summary:

Discharge Date:	10/01/1987
PCT Discharge Combined:	Not reported
Cleanup Required:	R - CLEANUP REQUIRED
Discharge Cleanup Status:	RA - RA ONGOING
Disch Cleanup Status Date:	05/15/2001
Cleanup Work Status:	INACTIVE
Information Source:	E - EDI
Other Source Description:	Not reported
Eligibility Indicator:	E - ELIGIBLE
Site Manager:	ADAK_P
Site Mgr End Date:	Not reported
Tank Office:	PCLP6 - BROWARD CNTY ENVIRONMENTAL PROTECTION DEPT
Discharge Date:	11/02/1990
PCT Discharge Combined:	10/01/1987
Cleanup Required:	C - COMBINED CLEANUP REQUIRED
Discharge Cleanup Status:	RA - RA ONGOING
Disch Cleanup Status Date:	05/15/2001
Cleanup Work Status:	COMBINED
Information Source:	I - PLIRP (INSURANCE)
Other Source Description:	Not reported
Eligibility Indicator:	E - ELIGIBLE
Site Manager:	ADAK_P
Site Mgr End Date:	Not reported
Tank Office:	PCLP6 - BROWARD CNTY ENVIRONMENTAL PROTECTION DEPT

Petroleum Cleanup Program Eligibility:

Facility ID:	8502072
Discharge Date:	01-OCT-87

HALLANDALE BEACH U-GAS (Continued) **U004240914**

Pct Discharge Combined With:	Not reported
Cleanup Required:	R - CLEANUP REQUIRED
Discharge Cleanup Status:	RA - RA ONGOING
Disch Cleanup Status Date:	05/15/2001
Cleanup Work Status:	INACTIVE
Information Source:	E - EDI
Other Source Description:	Not reported
Application Received Date:	09-OCT-87
Cleanup Program:	E - EARLY DETECTION INCENTIVE
Eligibility Status:	10-AUG-89
Elig Status Date:	10-AUG-89
Letter Of Intent Date:	10/09/1987
Redetermined:	No
Inspection Date:	11/13/1987
Site Manager:	ADAK_P
Site Mgr End Date:	Not reported
Tank Office:	PCLP6 - BROWARD CNTY ENVIRONMENTAL PROTECTION DEPT
Deductible Amount:	Not reported
Deductible Paid To Date:	0
Co-Pay Amount:	Not reported
Co-Pay Paid To Date:	0
Cap Amount:	Not reported
Facility ID:	8502072
Discharge Date:	02-NOV-90
Pct Discharge Combined With:	10/01/1987
Cleanup Required:	C - COMBINED CLEANUP REQUIRED
Discharge Cleanup Status:	RA - RA ONGOING
Disch Cleanup Status Date:	05/15/2001
Cleanup Work Status:	COMBINED
Information Source:	I - PLIRP (INSURANCE)
Other Source Description:	Not reported
Application Received Date:	07-NOV-90
Cleanup Program:	P - PETROLEUM LIABILITY AND RESTORATION INSURANCE PROGRAM
Eligibility Status:	17-MAY-91
Elig Status Date:	17-MAY-91
Letter Of Intent Date:	05/31/1991
Redetermined:	No
Inspection Date:	04/30/1991
Site Manager:	ADAK_P
Site Mgr End Date:	Not reported
Tank Office:	PCLP6 - BROWARD CNTY ENVIRONMENTAL PROTECTION DEPT
Deductible Amount:	500
Deductible Paid To Date:	500
Co-Pay Amount:	0
Co-Pay Paid To Date:	0
Cap Amount:	1200000

Contaminated Media:

Discharge Date:	10/01/1987
Pct Discharge Combined With:	Not reported
Cleanup Required:	R - CLEANUP REQUIRED
Discharge Cleanup Status:	RA - RA ONGOING
Disch Cleanup Status Date:	05/15/2001
Cleanup Work Status:	INACTIVE
Information Source:	E - EDI
Other Source Description:	Not reported
Elig Indicator:	E - ELIGIBLE
Site Manager:	ADAK_P

HALLANDALE BEACH U-GAS (Continued) **U004240914**

Site Mgr End Date:	Not reported
Tank Office:	PCLP6 - BROWARD CNTY ENVIRONME
Contaminated Drinking Wells:	0
Contaminated Monitoring Well:	Yes
Contaminated Soil:	Yes
Contaminated Surface Water:	No
Contaminated Ground Water:	Yes
Pollutant:	B - Unleaded Gas
Pollutant Other Description:	Not reported
Gallons Discharged:	Not reported
Discharge Date:	11/02/1990
Pct Discharge Combined With:	10/01/1987
Cleanup Required:	C - COMBINED CLEANUP REQUIRED
Discharge Cleanup Status:	RA - RA ONGOING
Disch Cleanup Status Date:	05/15/2001
Cleanup Work Status:	COMBINED
Information Source:	I - PLIRP (INSURANCE)
Other Source Description:	Not reported
Elig Indicator:	E - ELIGIBLE
Site Manager:	ADAK_P
Site Mgr End Date:	Not reported
Tank Office:	PCLP6 - BROWARD CNTY ENVIRONME
Contaminated Drinking Wells:	Not reported
Contaminated Monitoring Well:	Not reported
Contaminated Soil:	Not reported
Contaminated Surface Water:	Not reported
Contaminated Ground Water:	Not reported
Pollutant:	B - Unleaded Gas
Pollutant Other Description:	Not reported
Gallons Discharged:	Not reported

Task Information:

District:	SED
Facility ID:	8502072
Facility Status:	OPEN
Facility Type:	A - Retail Station -
County:	BROWARD
County ID:	6
Cleanup Eligibility Status:	E
Source Effective Date:	Not reported
Discharge Date:	10-01-1987
Cleanup Required:	R - CLEANUP REQUIRED
Discharge Cleanup Status:	RA - RA ONGOING
Disch Cleanup Status Date:	05-15-2001
SRC Action Type:	-
SRC Submit Date:	Not reported
SRC Review Date:	Not reported
SRC Completion Status:	-
SRC Issue Date:	Not reported
SRC Comment:	Not reported
Cleanup Work Status:	INACTIVE
Site Mgr:	ADAK_P
Site Mgr End Date:	Not reported
Tank Office:	PCLP6 - Broward County
SR Task ID:	27500
SR Cleanup Responsible:	RP - RESPONSIBLE PARTY
SR Funding Eligibility Type:	-
SR Actual Cost:	Not reported

HALLANDALE BEACH U-GAS (Continued) **U004240914**

SR Completion Date:	Not reported
SR Payment Date:	08-20-1993
SR Oral Date:	Not reported
SR Written Date:	12-21-1990
SR Soil Removal:	Not reported
SR Free Product Removal:	Y
SR Soil Tonnage Removed:	Not reported
SR Soil Treatment:	Not reported
SR Other Treatment:	Not reported
SR Alternate Proc Received Date:	Not reported
SR Alternate Procedure Status:	Not reported
SR Alternate Procedure Status Date:	Not reported
SR Alternate Procedure Comments:	Not reported
SA Task ID:	27501
SA Cleanup Responsible:	RP - RESPONSIBLE PARTY
SA Funding Eligibility Type:	-
SA Actual Cost:	$43,608.16
SA Completion Date:	04-18-1989
SA Payment Date:	02-25-1993
RAP Task ID:	27502
RAP Cleanup Responsible ID:	RP - RESPONSIBLE PARTY
RAP Funding Eligibility Type:	-
RAP Actual Cost:	$111,128.05
RAP Completion Date:	03-09-1992
RAP Payment Date:	11-23-1993
RAP Last Order Approved:	1992-03-09 00:00:00
RA Task ID:	27503
RA Cleanup Responsible:	RP - RESPONSIBLE PARTY
RA Funding Eligibility Type:	-
RA Years to Complete:	Not reported
RA Actual Cost:	Not reported
District:	SED
Facility ID:	8502072
Facility Status:	OPEN
Facility Type:	A - Retail Station -
County:	BROWARD
County ID:	6
Cleanup Eligibility Status:	E
Source Effective Date:	Not reported
Discharge Date:	11-02-1990
Cleanup Required:	C - COMBINED CLEANUP REQUIRED
Discharge Cleanup Status:	RA - RA ONGOING
Disch Cleanup Status Date:	05-15-2001
SRC Action Type:	-
SRC Submit Date:	Not reported
SRC Review Date:	Not reported
SRC Completion Status:	-
SRC Issue Date:	Not reported
SRC Comment:	Not reported
Cleanup Work Status:	COMBINED
Site Mgr:	ADAK_P
Site Mgr End Date:	Not reported
Tank Office:	PCLP6 - Broward County
SR Task ID:	Not reported
SR Cleanup Responsible:	-
SR Funding Eligibility Type:	-
SR Actual Cost:	Not reported

HALLANDALE BEACH U-GAS (Continued) **U004240914**

SR Completion Date:	Not reported
SR Payment Date:	Not reported
SR Oral Date:	Not reported
SR Written Date:	Not reported
SR Soil Removal:	Not reported
SR Free Product Removal:	Not reported
SR Soil Tonnage Removed:	Not reported
SR Soil Treatment:	Not reported
SR Other Treatment:	Not reported
SR Alternate Proc Received Date:	Not reported
SR Alternate Procedure Status:	Not reported
SR Alternate Procedure Status Date:	Not reported
SR Alternate Procedure Comments:	Not reported
SA Task ID:	77248
SA Cleanup Responsible:	-
SA Funding Eligibility Type:	-
SA Actual Cost:	Not reported
SA Completion Date:	Not reported
SA Payment Date:	Not reported
RAP Task ID:	78652
RAP Cleanup Responsible ID:	-
RAP Funding Eligibility Type:	-
RAP Actual Cost:	Not reported
RAP Completion Date:	Not reported
RAP Payment Date:	Not reported
RAP Last Order Approved:	Not reported
RA Task ID:	64491
RA Cleanup Responsible:	-
RA Funding Eligibility Type:	-
RA Years to Complete:	Not reported
RA Actual Cost:	Not reported

Click here for Florida Oculus:

UST:

Facility Id:	8502072
Facility Status:	OPEN
Type Description:	Retail Station
Facility Phone:	(305) 884-0008
Region:	STATE
Positioning Method:	AGPS
Lat/Long (dms):	25 59 4 / 80 9 42

Owner:

Owner Id:	52949
Owner Name:	URBIETA OIL INC
Owner Address:	9701 NW 89TH AVE
Owner Address 2:	ATTN: STORAGE TANKS REGIS
Owner City,St,Zip:	MIAMI, FL 33178
Owner Contact:	IGNACIO URBIETA (EXT 211)
Owner Phone:	(305) 884-0008

Tank Info:

Tank Id:	1
Status:	In service
Status Date:	17-AUG-2007
Install Date:	01-MAY-1984

HALLANDALE BEACH U-GAS (Continued) **U004240914**

Substance: Unleaded gas
Content Description: Unleaded Gas
Gallons: 10000
Vessel Indicator: TANK
Tank Location: UNDERGROUND
DEP Contractor: C

Construction:
Tank Id: 1
Construction Category: Overfill/Spill
Construction Description: Ball check valve

Tank Id: 1
Construction Category: Primary Construction
Construction Description: Steel

Tank Id: 1
Construction Category: Corrosion Protection
Construction Description: Impressed current CP

Tank Id: 1
Construction Category: Overfill/Spill
Construction Description: Spill containment bucket

Tank Id: 1
Construction Category: Miscellaneous Attributes
Construction Description: Internal lining

Tank Id: 1
Construction Category: Secondary Containment
Construction Description: DEP approved containment

Monitoring:
Tank ID: 1
Monitoring Description: Manually sampled wells

Tank ID: 1
Monitoring Description: Visual inspect pipe sumps

Tank ID: 1
Monitoring Description: Visual inspect dispenser liners

Piping:
Tank ID: 1
Piping Category: Primary Construction
Piping Description: Steel/galvanized metal

Tank ID: 1
Piping Category: Secondary Containment
Piping Description: Pipe trench liner

Tank ID: 1
Piping Category: Secondary Containment
Piping Description: Double wall

Tank ID: 1
Piping Category: Corrosion Protection

HALLANDALE BEACH U-GAS (Continued) **U004240914**

Piping Description: Cathodic protection

Tank ID: 1
Piping Category: Miscellaneous Attributes
Piping Description: Pressurized piping system

Tank ID: 1
Piping Category: Miscellaneous Attributes
Piping Description: Dispenser liners

Tank ID: 1
Piping Category: Primary Construction
Piping Description: Fiberglass

Tank Id: 2
Status: In service
Status Date: 17-AUG-2007
Install Date: 01-MAY-1984
Substance: 9
Content Description: Ethanol E85
Gallons: 10000
Vessel Indicator: TANK
Tank Location: UNDERGROUND
DEP Contractor: C

Construction:
Tank Id: 2
Construction Category: Overfill/Spill
Construction Description: Ball check valve

Tank Id: 2
Construction Category: Primary Construction
Construction Description: Steel

Tank Id: 2
Construction Category: Corrosion Protection
Construction Description: Impressed current CP

Tank Id: 2
Construction Category: Overfill/Spill
Construction Description: Spill containment bucket

Tank Id: 2
Construction Category: Miscellaneous Attributes
Construction Description: Internal lining

Tank Id: 2
Construction Category: Secondary Containment
Construction Description: DEP approved containment

Monitoring:
Tank ID: 2
Monitoring Description: Manually sampled wells

Tank ID: 2
Monitoring Description: Visual inspect pipe sumps

HALLANDALE BEACH U-GAS (Continued) **U004240914**

Tank ID: 2
Monitoring Description: Visual inspect dispenser liners

Piping:
Tank ID: 2
Piping Category: Secondary Containment
Piping Description: Double wall

Tank ID: 2
Piping Category: Secondary Containment
Piping Description: Pipe trench liner

Tank ID: 2
Piping Category: Primary Construction
Piping Description: Steel/galvanized metal

Tank ID: 2
Piping Category: Miscellaneous Attributes
Piping Description: Dispenser liners

Tank ID: 2
Piping Category: Corrosion Protection
Piping Description: Cathodic protection

Tank ID: 2
Piping Category: Primary Construction
Piping Description: Fiberglass

Tank ID: 2
Piping Category: Miscellaneous Attributes
Piping Description: Pressurized piping system

Tank Id: 3
Status: In service
Status Date: 17-AUG-2007
Install Date: 01-MAY-1984
Substance: Unleaded gas
Content Description: Unleaded Gas
Gallons: 10000
Vessel Indicator: TANK
Tank Location: UNDERGROUND
DEP Contractor: C

Construction:
Tank Id: 3
Construction Category: Overfill/Spill
Construction Description: Ball check valve

Tank Id: 3
Construction Category: Primary Construction
Construction Description: Steel

Tank Id: 3
Construction Category: Corrosion Protection
Construction Description: Impressed current CP

HALLANDALE BEACH U-GAS (Continued) **U004240914**

Tank Id: 3
Construction Category: Overfill/Spill
Construction Description: Spill containment bucket

Tank Id: 3
Construction Category: Miscellaneous Attributes
Construction Description: Internal lining

Tank Id: 3
Construction Category: Secondary Containment
Construction Description: DEP approved containment

Monitoring:
Tank ID: 3
Monitoring Description: Manually sampled wells

Tank ID: 3
Monitoring Description: Visual inspect pipe sumps

Tank ID: 3
Monitoring Description: Visual inspect dispenser liners

Piping:
Tank ID: 3
Piping Category: Miscellaneous Attributes
Piping Description: Dispenser liners

Tank ID: 3
Piping Category: Primary Construction
Piping Description: Steel/galvanized metal

Tank ID: 3
Piping Category: Primary Construction
Piping Description: Fiberglass

Tank ID: 3
Piping Category: Corrosion Protection
Piping Description: Cathodic protection

Tank ID: 3
Piping Category: Secondary Containment
Piping Description: Double wall

Tank ID: 3
Piping Category: Miscellaneous Attributes
Piping Description: Pressurized piping system

Tank ID: 3
Piping Category: Secondary Containment
Piping Description: Pipe trench liner

Tank Id: 4
Status: Closed in place
Status Date: 01-JUN-2014
Install Date: 01-MAY-1984

HALLANDALE BEACH U-GAS (Continued) **U004240914**

Substance:	Unleaded gas
Content Description:	Unleaded Gas
Gallons:	10000
Vessel Indicator:	TANK
Tank Location:	UNDERGROUND
DEP Contractor:	C

Click here for Florida Oculus:

CLEANUP SITES:

DEP Cleanup Site Key:	51692665
Source Database Name:	Storage Tank Contamination Monitoring
Source Database Id:	8502072
CPAC Program Area Id:	TK
CLLC Cleanup Category Key:	PETRO
RSC2 Remediation Status Key:	ACTIVE
Data Load Date:	11/27/2017
OC3 Office Id:	SED
Physical Address Line 2:	Not reported
OIC Object Of Interest Id:	FACIL
PC2 Proximity Id:	EXACT
Calc Coordinates Accuracy Level Id:	4
CMC2 Coordinate Method Id:	Digital Aerial Photography With Ground Control
DC4 Datum Id:	High Accuracy Reference Network
VSC1 Verification Status:	REVIEWED
Collect Username:	HYDE_J
Collect Date:	12/19/2003
Collect Affiliation:	CONTRACTOR
Map Source:	1999 doqs
Map Source Scale:	2095
Interpolation Scale:	Not reported
Verifier Username:	HYDE_J
Verifier Affiliation:	CONTRACTOR
Verification Date:	12/19/2003
Verified Coordinate Method Id:	Digital Aerial Photography With Ground Control
Source Database Name Code:	STCM
CMC2 Coordinate Method ID Code:	DPHO
DC4 Datum ID Code:	HARN
Verified Coordinate Method ID Code:	DPHO
Comments:	Not reported
Latitude/Longitude (deg/min/sec):	25 59 4.3641 / 40.7656 80 9

DWM CONTAM:

Program Site Id:	8502072
Lat DD:	25
Lat MM:	59
Lat SS:	4.3641
Long DD:	80
Long MM:	9
Long SS:	40.7656
Office/ District:	PCLP6
Program Area:	Petroleum
Offsite Contamination:	U
Project Manager:	ADAK_P
Priority Score:	27

HALLANDALE BEACH U-GAS (Continued) **U004240914**

Remediation Status:	ACTIVE
Date Known Offsite:	Not reported
Datum:	HARN
Method:	DPHO
Program Eligible:	Yes
Ineligible:	Not reported

Broward Co. EDIEAR:

Facility ID:	1208
Facility Department:	068502072
Program Type:	FDEP
Facility Type:	GAS STATION
Pollutant Type:	GASOLINE
Lead Agency:	BCEPD

FL Financial Assurance 3:

Region:	3
Facility ID:	8502072
Facility Phone:	(305) 884-0008
Facility Status:	OPEN
Facility Type:	A
Type Description:	Retail Station
DEP CO:	C
Finaincial Responsibility:	INSURANCE
Insurance Company:	ZURICH-AMERICAN
Effective Date:	09-APR-2008
Expire Date:	09-APR-2009
Owner ID:	52949
Onwer Name:	URBIETA OIL INC
Owner Address:	9701 NW 89TH AVE
Owner Address2:	ATTN: STORAGE TANKS REGIS
Owner City,St,Zip:	MIAMI, FL 33178
Contact:	IGNACIO URBIETA (EXT 211)
Resp Party Phone:	(305) 884-0008

Region:	3
Facility ID:	8502072
Facility Phone:	(305) 884-0008
Facility Status:	OPEN
Facility Type:	A
Type Description:	Retail Station
DEP CO:	C
Finaincial Responsibility:	INSURANCE
Insurance Company:	ILLINOIS UNION
Effective Date:	23-FEB-2011
Expire Date:	23-FEB-2012
Owner ID:	52949
Onwer Name:	URBIETA OIL INC
Owner Address:	9701 NW 89TH AVE
Owner Address2:	ATTN: STORAGE TANKS REGIS
Owner City,St,Zip:	MIAMI, FL 33178
Contact:	IGNACIO URBIETA (EXT 211)
Resp Party Phone:	(305) 884-0008

Region:	3
Facility ID:	8502072

HALLANDALE BEACH U-GAS (Continued) **U004240914**

Facility Phone:	(305) 884-0008
Facility Status:	OPEN
Facility Type:	A
Type Description:	Retail Station
DEP CO:	C
Finaincial Responsibility:	INSURANCE
Insurance Company:	ACE
Effective Date:	23-FEB-2010
Expire Date:	23-FEB-2011
Owner ID:	52949
Onwer Name:	URBIETA OIL INC
Owner Address:	9701 NW 89TH AVE
Owner Address2:	ATTN: STORAGE TANKS REGIS
Owner City,St,Zip:	MIAMI, FL 33178
Contact:	IGNACIO URBIETA (EXT 211)
Resp Party Phone:	(305) 884-0008

Region:	3
Facility ID:	8502072
Facility Phone:	(305) 884-0008
Facility Status:	OPEN
Facility Type:	A
Type Description:	Retail Station
DEP CO:	C
Finaincial Responsibility:	INSURANCE
Insurance Company:	ZURICH-AMERICAN
Effective Date:	09-APR-2009
Expire Date:	02-JAN-2010
Owner ID:	52949
Onwer Name:	URBIETA OIL INC
Owner Address:	9701 NW 89TH AVE
Owner Address2:	ATTN: STORAGE TANKS REGIS
Owner City,St,Zip:	MIAMI, FL 33178
Contact:	IGNACIO URBIETA (EXT 211)
Resp Party Phone:	(305) 884-0008

Region:	3
Facility ID:	8502072
Facility Phone:	(305) 884-0008
Facility Status:	OPEN
Facility Type:	A
Type Description:	Retail Station
DEP CO:	C
Finaincial Responsibility:	INSURANCE
Insurance Company:	LIBERTY SURPLUS INSURANCE CORP
Effective Date:	23-FEB-2015
Expire Date:	23-FEB-2016
Owner ID:	52949
Onwer Name:	URBIETA OIL INC
Owner Address:	9701 NW 89TH AVE
Owner Address2:	ATTN: STORAGE TANKS REGIS
Owner City,St,Zip:	MIAMI, FL 33178
Contact:	IGNACIO URBIETA (EXT 211)
Resp Party Phone:	(305) 884-0008

Region:	3
Facility ID:	8502072

HALLANDALE BEACH U-GAS (Continued) **U004240914**

Facility Phone: (305) 884-0008
Facility Status: OPEN
Facility Type: A
Type Description: Retail Station
DEP CO: C
Finaincial Responsibility: INSURANCE
Insurance Company: ILLINOIS UNION
Effective Date: 23-FEB-2013
Expire Date: 23-FEB-2014
Owner ID: 52949
Onwer Name: URBIETA OIL INC
Owner Address: 9701 NW 89TH AVE
Owner Address2: ATTN: STORAGE TANKS REGIS
Owner City,St,Zip: MIAMI, FL 33178
Contact: IGNACIO URBIETA (EXT 211)
Resp Party Phone: (305) 884-0008

Region: 3
Facility ID: 8502072
Facility Phone: (305) 884-0008
Facility Status: OPEN
Facility Type: A
Type Description: Retail Station
DEP CO: C
Finaincial Responsibility: INSURANCE
Insurance Company: ILLINOIS UNION
Effective Date: 23-FEB-2014
Expire Date: 23-FEB-2015
Owner ID: 52949
Onwer Name: URBIETA OIL INC
Owner Address: 9701 NW 89TH AVE
Owner Address2: ATTN: STORAGE TANKS REGIS
Owner City,St,Zip: MIAMI, FL 33178
Contact: IGNACIO URBIETA (EXT 211)
Resp Party Phone: (305) 884-0008

BROWARD CO. HM:
Region: BROWARD
Facility ID: 04111
Alt Location: Not reported

N54 **PARTNERS PETROLEUM HALLANDALE BEACH CORP.** **FL BROWARD CO. HM** **S107674956**
SW **1080 W HALLANDALE BEACH BLVD** **N/A**
1/8-1/4 **HALLANDALE BEACH, FL 33009**
0.159 mi.
837 ft. **Site 1 of 9 in cluster N**

Relative:
Higher

Actual:
10 ft.

BROWARD CO. HM:
Region: BROWARD
Facility ID: 04662
Alt Location: Not reported

N55 SW 1/8-1/4 0.159 mi. 837 ft. | **PARTNERS PETROLEUM HALLANDALE BEACH CORP.**
1080 W HALLANDALE BEACH BLVD
HALLANDALE BEACH, FL 33009

FL LUST | **U001342663**
FL UST | **N/A**
FL Financial Assurance

Site 2 of 9 in cluster N

Relative: Higher

Actual: 10 ft.

LUST:

Region:	STATE
Facility Id:	8502695
Facility Status:	OPEN
Facility Type:	A - Retail Station
Facility Phone:	(954)455-3100
Facility Cleanup Rank:	Not reported
District:	Southeast District
Lat/Long (dms):	25 59 6.8634 / 80 9 50.5201
Section:	Not reported
Township:	Not reported
Range:	Not reported
Feature:	Not reported
Method:	AGPS
Datum:	0
Score:	84
Score Effective Date:	01/06/1998
Score When Ranked:	Not reported
Operator:	GUILLERMO CELIA
Name Update:	11/28/2017
Address Update:	10/18/2001

Discharge Cleanup Summary:

Discharge Date:	09/03/1987
PCT Discharge Combined:	Not reported
Cleanup Required:	R - CLEANUP REQUIRED
Discharge Cleanup Status:	SRCR - SRCR COMPLETE
Disch Cleanup Status Date:	11/18/1997
Cleanup Work Status:	COMPLETED
Information Source:	E - EDI
Other Source Description:	Not reported
Eligibility Indicator:	E - ELIGIBLE
Site Manager:	LOPEZ_B
Site Mgr End Date:	07/14/1997
Tank Office:	PCLP6 - BROWARD CNTY ENVIRONMENTAL PROTECTION DEPT
Discharge Date:	12/02/2004
PCT Discharge Combined:	Not reported
Cleanup Required:	R - CLEANUP REQUIRED
Discharge Cleanup Status:	NFA - NFA COMPLETE
Disch Cleanup Status Date:	08/03/2006
Cleanup Work Status:	COMPLETED
Information Source:	D - DISCHARGE NOTIFICATION
Other Source Description:	Not reported
Eligibility Indicator:	I - INELIGIBLE
Site Manager:	ARRAZOLA_NR
Site Mgr End Date:	08/03/2006
Tank Office:	PCLP6 - BROWARD CNTY ENVIRONMENTAL PROTECTION DEPT

Petroleum Cleanup Program Eligibility:

Facility ID:	8502695
Discharge Date:	03-SEP-87
Pct Discharge Combined With:	Not reported
Cleanup Required:	R - CLEANUP REQUIRED
Discharge Cleanup Status:	SRCR - SRCR COMPLETE

PARTNERS PETROLEUM HALLANDALE BEACH CORP. (Continued) **U001342663**

Disch Cleanup Status Date:	11/18/1997
Cleanup Work Status:	COMPLETED
Information Source:	E - EDI
Other Source Description:	Not reported
Application Received Date:	11-SEP-87
Cleanup Program:	E - EARLY DETECTION INCENTIVE
Eligibility Status:	17-JAN-90
Elig Status Date:	17-JAN-90
Letter Of Intent Date:	09/14/1989
Redetermined:	No
Inspection Date:	02/26/1988
Site Manager:	LOPEZ_B
Site Mgr End Date:	07/14/1997
Tank Office:	PCLP6 - BROWARD CNTY ENVIRONMENTAL PROTECTION DEPT
Deductible Amount:	Not reported
Deductible Paid To Date:	0
Co-Pay Amount:	Not reported
Co-Pay Paid To Date:	0
Cap Amount:	Not reported

Contaminated Media:

Discharge Date:	09/03/1987
Pct Discharge Combined With:	Not reported
Cleanup Required:	R - CLEANUP REQUIRED
Discharge Cleanup Status:	SRCR - SRCR COMPLETE
Disch Cleanup Status Date:	11/18/1997
Cleanup Work Status:	COMPLETED
Information Source:	E - EDI
Other Source Description:	Not reported
Elig Indicator:	E - ELIGIBLE
Site Manager:	LOPEZ_B
Site Mgr End Date:	07/14/1997
Tank Office:	PCLP6 - BROWARD CNTY ENVIRONME
Contaminated Drinking Wells:	0
Contaminated Monitoring Well:	Yes
Contaminated Soil:	No
Contaminated Surface Water:	No
Contaminated Ground Water:	Yes
Pollutant:	B - Unleaded Gas
Pollutant Other Description:	Not reported
Gallons Discharged:	Not reported
Discharge Date:	12/02/2004
Pct Discharge Combined With:	Not reported
Cleanup Required:	R - CLEANUP REQUIRED
Discharge Cleanup Status:	NFA - NFA COMPLETE
Disch Cleanup Status Date:	08/03/2006
Cleanup Work Status:	COMPLETED
Information Source:	D - DISCHARGE NOTIFICATION
Other Source Description:	Not reported
Elig Indicator:	I - INELIGIBLE
Site Manager:	ARRAZOLA_NR
Site Mgr End Date:	08/03/2006
Tank Office:	PCLP6 - BROWARD CNTY ENVIRONME
Contaminated Drinking Wells:	Not reported
Contaminated Monitoring Well:	Yes
Contaminated Soil:	Not reported
Contaminated Surface Water:	Yes
Contaminated Ground Water:	Yes

PARTNERS PETROLEUM HALLANDALE BEACH CORP. (Continued) **U001342663**

Pollutant:	D - Vehicular Diesel
Pollutant Other Description:	Not reported
Gallons Discharged:	Not reported

Task Information:

District:	SED
Facility ID:	8502695
Facility Status:	OPEN
Facility Type:	A - Retail Station -
County:	BROWARD
County ID:	6
Cleanup Eligibility Status:	E
Source Effective Date:	07-18-1997
Discharge Date:	09-03-1987
Cleanup Required:	R - CLEANUP REQUIRED
Discharge Cleanup Status:	SRCR - SRCR COMPLETE
Disch Cleanup Status Date:	11-18-1997
SRC Action Type:	SRCR - SITE REHABILITATION COMPLETION REPORT
SRC Submit Date:	06-09-1997
SRC Review Date:	07-18-1997
SRC Completion Status:	A - APPROVED
SRC Issue Date:	11-18-1997
SRC Comment:	Not reported
Cleanup Work Status:	COMPLETED
Site Mgr:	LOPEZ_B
Site Mgr End Date:	07-14-1997
Tank Office:	PCLP6 - Broward County
SR Task ID:	26929
SR Cleanup Responsible:	RP - RESPONSIBLE PARTY
SR Funding Eligibility Type:	-
SR Actual Cost:	Not reported
SR Completion Date:	Not reported
SR Payment Date:	Not reported
SR Oral Date:	Not reported
SR Written Date:	Not reported
SR Soil Removal:	Not reported
SR Free Product Removal:	Not reported
SR Soil Tonnage Removed:	Not reported
SR Soil Treatment:	Not reported
SR Other Treatment:	Not reported
SR Alternate Proc Received Date:	Not reported
SR Alternate Procedure Status:	Not reported
SR Alternate Procedure Status Date:	Not reported
SR Alternate Procedure Comments:	Not reported
SA Task ID:	26930
SA Cleanup Responsible:	RP - RESPONSIBLE PARTY
SA Funding Eligibility Type:	-
SA Actual Cost:	$28,738.12
SA Completion Date:	09-22-1989
SA Payment Date:	03-25-1991
RAP Task ID:	26931
RAP Cleanup Responsible ID:	RP - RESPONSIBLE PARTY
RAP Funding Eligibility Type:	-
RAP Actual Cost:	$23,055.50
RAP Completion Date:	01-11-1991
RAP Payment Date:	08-30-1993
RAP Last Order Approved:	1991-01-11 00:00:00
RA Task ID:	26932

PARTNERS PETROLEUM HALLANDALE BEACH CORP. (Continued) **U001342663**

RA Cleanup Responsible:	RP - RESPONSIBLE PARTY
RA Funding Eligibility Type:	-
RA Years to Complete:	0
RA Actual Cost:	Not reported
District:	SED
Facility ID:	8502695
Facility Status:	OPEN
Facility Type:	A - Retail Station -
County:	BROWARD
County ID:	6
Cleanup Eligibility Status:	I
Source Effective Date:	07-03-2006
Discharge Date:	12-02-2004
Cleanup Required:	R - CLEANUP REQUIRED
Discharge Cleanup Status:	NFA - NFA COMPLETE
Disch Cleanup Status Date:	08-03-2006
SRC Action Type:	NFA - NO FURTHER ACTION
SRC Submit Date:	12-05-2005
SRC Review Date:	12-07-2005
SRC Completion Status:	A - APPROVED
SRC Issue Date:	08-03-2006
SRC Comment:	Not reported
Cleanup Work Status:	COMPLETED
Site Mgr:	ARRAZOLA_NR
Site Mgr End Date:	08-03-2006
Tank Office:	PCLP6 - Broward County
SR Task ID:	Not reported
SR Cleanup Responsible:	-
SR Funding Eligibility Type:	-
SR Actual Cost:	Not reported
SR Completion Date:	Not reported
SR Payment Date:	Not reported
SR Oral Date:	Not reported
SR Written Date:	Not reported
SR Soil Removal:	Not reported
SR Free Product Removal:	Not reported
SR Soil Tonnage Removed:	Not reported
SR Soil Treatment:	Not reported
SR Other Treatment:	Not reported
SR Alternate Proc Received Date:	Not reported
SR Alternate Procedure Status:	Not reported
SR Alternate Procedure Status Date:	Not reported
SR Alternate Procedure Comments:	Not reported
SA Task ID:	76005
SA Cleanup Responsible:	-
SA Funding Eligibility Type:	-
SA Actual Cost:	Not reported
SA Completion Date:	Not reported
SA Payment Date:	Not reported
RAP Task ID:	Not reported
RAP Cleanup Responsible ID:	-
RAP Funding Eligibility Type:	-
RAP Actual Cost:	Not reported
RAP Completion Date:	Not reported
RAP Payment Date:	Not reported
RAP Last Order Approved:	Not reported
RA Task ID:	78136

PARTNERS PETROLEUM HALLANDALE BEACH CORP. (Continued) **U001342663**

RA Cleanup Responsible:	-
RA Funding Eligibility Type:	-
RA Years to Complete:	0
RA Actual Cost:	Not reported

Click here for Florida Oculus:

UST:

Facility Id:	8502695
Facility Status:	OPEN
Type Description:	Retail Station
Facility Phone:	(954) 455-3100
Region:	STATE
Positioning Method:	AGPS
Lat/Long (dms):	25 59 7 / 80 9 0

Owner:

Owner Id:	75939
Owner Name:	CELIA, GUILLERMO
Owner Address:	18671 COLLINS AVE APT 1803
Owner Address 2:	Not reported
Owner City,St,Zip:	SURRY ISLES BEACH, FL 33160
Owner Contact:	Not reported
Owner Phone:	(305) 509-1273

Tank Info:

Tank Id:	1
Status:	Removed
Status Date:	31-JUL-1992
Install Date:	01-JUL-1982
Substance:	Unleaded gas
Content Description:	Unleaded Gas
Gallons:	10000
Vessel Indicator:	TANK
Tank Location:	UNDERGROUND
DEP Contractor:	C

Tank Id:	2
Status:	Removed
Status Date:	31-JUL-1992
Install Date:	01-JUL-1982
Substance:	Unleaded gas
Content Description:	Unleaded Gas
Gallons:	10000
Vessel Indicator:	TANK
Tank Location:	UNDERGROUND
DEP Contractor:	C

Tank Id:	3
Status:	Removed
Status Date:	31-JUL-1992
Install Date:	01-JUL-1982
Substance:	Unleaded gas
Content Description:	Unleaded Gas
Gallons:	6000
Vessel Indicator:	TANK
Tank Location:	UNDERGROUND

PARTNERS PETROLEUM HALLANDALE BEACH CORP. (Continued) **U001342663**

DEP Contractor: C

Tank Id: 4
Status: Removed
Status Date: 31-JUL-1992
Install Date: 01-JUL-1982
Substance: Unleaded gas
Content Description: Unleaded Gas
Gallons: 6000
Vessel Indicator: TANK
Tank Location: UNDERGROUND
DEP Contractor: C

Tank Id: 5
Status: Removed
Status Date: 31-JUL-1992
Install Date: 01-JUL-1982
Substance: Waste oil
Content Description: Waste Oil
Gallons: 1000
Vessel Indicator: TANK
Tank Location: UNDERGROUND
DEP Contractor: C

Tank Id: 6
Status: Removed
Status Date: 31-MAY-1992
Install Date: 01-DEC-1983
Substance: Unleaded gas
Content Description: Unleaded Gas
Gallons: 8000
Vessel Indicator: TANK
Tank Location: UNDERGROUND
DEP Contractor: C

Tank Id: 7
Status: In service
Status Date: 01-APR-1999
Install Date: 01-APR-1999
Substance: Unleaded gas
Content Description: Unleaded Gas
Gallons: 12000
Vessel Indicator: TANK
Tank Location: UNDERGROUND
DEP Contractor: C

Construction:
Tank Id: 7
Construction Category: Overfill/Spill
Construction Description: Ball check valve

Tank Id: 7
Construction Category: Primary Construction
Construction Description: Fiberglass clad steel

Tank Id: 7
Construction Category: Secondary Containment
Construction Description: Double wall

PARTNERS PETROLEUM HALLANDALE BEACH CORP. (Continued) **U001342663**

Tank Id: 7
Construction Category: Overfill/Spill
Construction Description: Spill containment bucket

Tank Id: 7
Construction Category: Overfill/Spill
Construction Description: Flow shut-Off

Monitoring:
Tank ID: 7
Monitoring Description: Monitor dbl wall tank space

Tank ID: 7
Monitoring Description: Mechanical line leak detector

Tank ID: 7
Monitoring Description: Automatic tank gauging - USTs

Piping:
Tank ID: 7
Piping Category: Secondary Containment
Piping Description: Double wall

Tank ID: 7
Piping Category: Miscellaneous Attributes
Piping Description: Pressurized piping system

Tank ID: 7
Piping Category: Miscellaneous Attributes
Piping Description: Dispenser liners

Tank ID: 7
Piping Category: Primary Construction
Piping Description: Fiberglass

Tank Id: 8
Status: In service
Status Date: 01-APR-1999
Install Date: 01-APR-1999
Substance: Unleaded gas
Content Description: Unleaded Gas
Gallons: 9000
Vessel Indicator: TANK
Tank Location: UNDERGROUND
DEP Contractor: C

Construction:
Tank Id: 8
Construction Category: Overfill/Spill
Construction Description: Ball check valve

Tank Id: 8
Construction Category: Primary Construction
Construction Description: Fiberglass clad steel

Tank Id: 8

PARTNERS PETROLEUM HALLANDALE BEACH CORP. (Continued) **U001342663**

Construction Category: Secondary Containment
Construction Description: Double wall

Tank Id: 8
Construction Category: Miscellaneous Attributes
Construction Description: Compartmented

Tank Id: 8
Construction Category: Overfill/Spill
Construction Description: Spill containment bucket

Tank Id: 8
Construction Category: Overfill/Spill
Construction Description: Flow shut-Off

Monitoring:
Tank ID: 8
Monitoring Description: Monitor dbl wall tank space

Tank ID: 8
Monitoring Description: Mechanical line leak detector

Tank ID: 8
Monitoring Description: Visual inspect dispenser liners

Tank ID: 8
Monitoring Description: Electronic monitor pipe sumps

Piping:
Tank ID: 8
Piping Category: Primary Construction
Piping Description: Fiberglass

Tank ID: 8
Piping Category: Miscellaneous Attributes
Piping Description: Pressurized piping system

Tank ID: 8
Piping Category: Secondary Containment
Piping Description: Double wall

Tank ID: 8
Piping Category: Miscellaneous Attributes
Piping Description: Dispenser liners

Tank Id: 9
Status: In service
Status Date: 01-APR-1999
Install Date: 01-APR-1999
Substance: Vehicular diesel
Content Description: Vehicular Diesel
Gallons: 3000
Vessel Indicator: TANK
Tank Location: UNDERGROUND
DEP Contractor: C

PARTNERS PETROLEUM HALLANDALE BEACH CORP. (Continued) **U001342663**

Construction:

Tank Id:	9
Construction Category:	Overfill/Spill
Construction Description:	Ball check valve
Tank Id:	9
Construction Category:	Primary Construction
Construction Description:	Fiberglass clad steel
Tank Id:	9
Construction Category:	Secondary Containment
Construction Description:	Double wall
Tank Id:	9
Construction Category:	Overfill/Spill
Construction Description:	Spill containment bucket
Tank Id:	9
Construction Category:	Overfill/Spill
Construction Description:	Flow shut-Off
Tank Id:	9
Construction Category:	Miscellaneous Attributes
Construction Description:	Compartmented

Monitoring:

Tank ID:	9
Monitoring Description:	Monitor dbl wall tank space
Tank ID:	9
Monitoring Description:	Mechanical line leak detector
Tank ID:	9
Monitoring Description:	Electronic monitor pipe sumps
Tank ID:	9
Monitoring Description:	Visual inspect dispenser liners

Piping:

Tank ID:	9
Piping Category:	Secondary Containment
Piping Description:	Double wall
Tank ID:	9
Piping Category:	Primary Construction
Piping Description:	Fiberglass
Tank ID:	9
Piping Category:	Miscellaneous Attributes
Piping Description:	Dispenser liners
Tank ID:	9
Piping Category:	Miscellaneous Attributes
Piping Description:	Pressurized piping system

PARTNERS PETROLEUM HALLANDALE BEACH CORP. (Continued) **U001342663**

Click here for Florida Oculus:

Broward Co. UST:

DEP Site Id:	068502695
Facility ID:	04662
Storage Tank #:	04662-01
Tank Construction:	F. Fiberglass-clad steel
Tank Size:	12000
Tank Type:	Underground
Tank Status:	1. Installation / Modification; Out-of-Service
Tank Contents:	B. Unleaded Gasoline
Install Date:	10/20/1999
Alt Location:	Not reported
Storage Tank #:	04662-02
Tank Construction:	F. Fiberglass-clad steel
Tank Size:	8000
Tank Type:	Underground
Tank Status:	1. Installation / Modification; Out-of-Service
Tank Contents:	B. Unleaded Gasoline
Install Date:	10/20/1999
Alt Location:	Not reported
Storage Tank #:	04662-03
Tank Construction:	F. Fiberglass-clad steel
Tank Size:	4000
Tank Type:	Underground
Tank Status:	1. Installation / Modification; Out-of-Service
Tank Contents:	D. Vehicular Diesel
Install Date:	10/20/1999
Alt Location:	Not reported

FL Financial Assurance 3:

Region:	3
Facility ID:	8502695
Facility Phone:	(954) 455-3100
Facility Status:	OPEN
Facility Type:	A
Type Description:	Retail Station
DEP CO:	C
Finaincial Responsibility:	INSURANCE
Insurance Company:	COMMERCE & INDUSTRY
Effective Date:	26-MAY-2010
Expire Date:	26-MAY-2012
Owner ID:	59529
Onwer Name:	FIVE BROTHERS LLC
Owner Address:	1080 W HALLANDALE BEACH BLVD
Owner Address2:	Not reported
Owner City,St,Zip:	HALLANDALE, FL 33009
Contact:	TONY DYAME
Resp Party Phone:	(954) 455-3100

PARTNERS PETROLEUM HALLANDALE BEACH CORP. (Continued) **U001342663**

Region:	3
Facility ID:	8502695
Facility Phone:	(954) 455-3100
Facility Status:	OPEN
Facility Type:	A
Type Description:	Retail Station
DEP CO:	C
Finaincial Responsibility:	INSURANCE
Insurance Company:	COMMERCE & INDUSTRY
Effective Date:	26-MAY-2015
Expire Date:	26-MAY-2016
Owner ID:	59529
Onwer Name:	FIVE BROTHERS LLC
Owner Address:	1080 W HALLANDALE BEACH BLVD
Owner Address2:	Not reported
Owner City,St,Zip:	HALLANDALE, FL 33009
Contact:	TONY DYAME
Resp Party Phone:	(954) 455-3100

Region:	3
Facility ID:	8502695
Facility Phone:	(954) 455-3100
Facility Status:	OPEN
Facility Type:	A
Type Description:	Retail Station
DEP CO:	C
Finaincial Responsibility:	INSURANCE
Insurance Company:	COMMERCE & INDUSTRY
Effective Date:	26-MAY-2013
Expire Date:	26-MAY-2014
Owner ID:	59529
Onwer Name:	FIVE BROTHERS LLC
Owner Address:	1080 W HALLANDALE BEACH BLVD
Owner Address2:	Not reported
Owner City,St,Zip:	HALLANDALE, FL 33009
Contact:	TONY DYAME
Resp Party Phone:	(954) 455-3100

Region:	3
Facility ID:	8502695
Facility Phone:	(954) 455-3100
Facility Status:	OPEN
Facility Type:	A
Type Description:	Retail Station
DEP CO:	C
Finaincial Responsibility:	INSURANCE
Insurance Company:	COMMERCE & INDUSTRY
Effective Date:	26-MAY-2009
Expire Date:	26-MAY-2010
Owner ID:	59529
Onwer Name:	FIVE BROTHERS LLC
Owner Address:	1080 W HALLANDALE BEACH BLVD
Owner Address2:	Not reported
Owner City,St,Zip:	HALLANDALE, FL 33009
Contact:	TONY DYAME
Resp Party Phone:	(954) 455-3100

H56 SSE 1/8-1/4 0.159 mi. 842 ft. | **JIFFY LUBE #634**
735 W HALLANDALE BCH BLVD
HALLANDALE, FL 33009

FL UST | **U001343813**
N/A

Site 9 of 10 in cluster H

Relative: Higher

Actual: 7 ft.

UST:

Facility Id:	8943836
Facility Status:	CLOSED
Type Description:	Retail Station
Facility Phone:	(305) 433-8303
Region:	STATE
Positioning Method:	UNVR
Lat/Long (dms):	25 59 7 / 80 8 35

Owner:

Owner Id:	11244
Owner Name:	JIFFY LUBE INTL INC
Owner Address:	PO BOX 4427
Owner Address 2:	ATTN: CONNIE DITTRICH
Owner City,St,Zip:	HOUSTON, TX 77210
Owner Contact:	CONNIE DITTRICH
Owner Phone:	(713) 546-6609

Tank Info:

Tank Id:	1
Status:	Removed
Status Date:	01-JAN-1994
Install Date:	01-JUN-1987
Substance:	New/lube oil
Content Description:	New/Lube Oil
Gallons:	3000
Vessel Indicator:	TANK
Tank Location:	UNDERGROUND
DEP Contractor:	P

Tank Id:	2
Status:	Removed
Status Date:	01-JAN-1994
Install Date:	01-JUN-1987
Substance:	New/lube oil
Content Description:	New/Lube Oil
Gallons:	3000
Vessel Indicator:	TANK
Tank Location:	UNDERGROUND
DEP Contractor:	P

Tank Id:	3
Status:	Removed
Status Date:	01-JAN-1994
Install Date:	01-JUN-1987
Substance:	Waste oil
Content Description:	Waste Oil
Gallons:	1000
Vessel Indicator:	TANK
Tank Location:	UNDERGROUND
DEP Contractor:	P

JIFFY LUBE #634 (Continued) **U001343813**

Click here for Florida Oculus:

H57
SSE
1/8-1/4
0.159 mi.
842 ft.

JIFFY LUBE #0634 **FL BROWARD CO. HM** **S104144445**
735 W HALLANDALE BEACH BLVD **N/A**
HALLANDALE BEACH, FL 33009

Site 10 of 10 in cluster H

Relative:
Higher

Actual:
7 ft.

BROWARD CO. HM:

Region:	BROWARD
Facility ID:	01531
Alt Location:	Not reported

N58
SSW
1/8-1/4
0.161 mi.
849 ft.

COMKE INC **RCRA-CESQG** **1014467505**
1045 W HALLANDALE BEACH BLVD **FLT950051250**
HALLANDALE, FL 33009

Site 3 of 9 in cluster N

Relative:
Higher

Actual:
6 ft.

RCRA-CESQG:

Date form received by agency:	04/10/1995
Facility name:	COMKE INC
Facility address:	1045 W HALLANDALE BEACH BLVD HALLANDALE, FL 33009-5252
EPA ID:	FLT950051250
Contact:	Not reported
Contact address:	Not reported Not reported
Contact country:	US
Contact telephone:	Not reported
Contact email:	Not reported
EPA Region:	04
Classification:	Conditionally Exempt Small Quantity Generator
Description:	Handler: generates 100 kg or less of hazardous waste per calendar month, and accumulates 1000 kg or less of hazardous waste at any time; or generates 1 kg or less of acutely hazardous waste per calendar month, and accumulates at any time: 1 kg or less of acutely hazardous waste; or 100 kg or less of any residue or contaminated soil, waste or other debris resulting from the cleanup of a spill, into or on any land or water, of acutely hazardous waste; or generates 100 kg or less of any residue or contaminated soil, waste or other debris resulting from the cleanup of a spill, into or on any land or water, of acutely hazardous waste during any calendar month, and accumulates at any time: 1 kg or less of acutely hazardous waste; or 100 kg or less of any residue or contaminated soil, waste or other debris resulting from the cleanup of a spill, into or on any land or water, of acutely hazardous waste

Handler Activities Summary:

U.S. importer of hazardous waste:	No
Mixed waste (haz. and radioactive):	No
Recycler of hazardous waste:	No
Transporter of hazardous waste:	No
Treater, storer or disposer of HW:	No
Underground injection activity:	No

COMKE INC (Continued) **1014467505**

On-site burner exemption: No
Furnace exemption: No
Used oil fuel burner: No
Used oil processor: No
User oil refiner: No
Used oil fuel marketer to burner: No
Used oil Specification marketer: No
Used oil transfer facility: No
Used oil transporter: No

Violation Status: No violations found

59
NNE
1/8-1/4
0.162 mi.
854 ft.

NEW CINGULAR WIRELESS #16087 ORANGEBROOK
720 NW 9TH ST
HALLANDALE BEACH, FL 33009

FL BROWARD CO. HM **S107675862**
N/A

Relative:
Higher

Actual:
13 ft.

BROWARD CO. HM:
Region: BROWARD
Facility ID: 05939
Alt Location: Not reported

M60
West
1/8-1/4
0.163 mi.
859 ft.

SIGNTEX IMAGING OF FLORIDA
325 W ANSIN BLVD
HALLANDALE BEACH, FL 33009

FL BROWARD CO. HM **S107676667**
N/A

Site 2 of 9 in cluster M

Relative:
Higher

Actual:
7 ft.

BROWARD CO. HM:
Region: BROWARD
Facility ID: 07351
Alt Location: Not reported

M61
West
1/8-1/4
0.163 mi.
859 ft.

SUNGRAF, INC.
325 W ANSIN BLVD
HALLANDALE BEACH, FL 33009

FL BROWARD CO. HM **S107676831**
N/A

Site 3 of 9 in cluster M

Relative:
Higher

Actual:
7 ft.

BROWARD CO. HM:
Region: BROWARD
Facility ID: 01160
Alt Location: Not reported

M62	**SUNGRAF INC**	**RCRA NonGen / NLR**	**1000236487**
West	**325 W ANSIN BLVD**	**FINDS**	**FLD982160947**
1/8-1/4	**HALLANDALE BEACH, FL 33009**	**ECHO**	
0.163 mi.			
859 ft.	**Site 4 of 9 in cluster M**		

Relative:
Higher

Actual:
7 ft.

RCRA NonGen / NLR:

Date form received by agency:	06/01/2010
Facility name:	SUNGRAF INC
Facility address:	325 W ANSIN BLVD HALLANDALE BEACH, FL 33009-3114
EPA ID:	FLD982160947
Mailing address:	PO BOX 429 HALLANDALE, FL 33008-0429
Contact:	JOSEPH CESAROTTI
Contact address:	PO BOX 429 HALLANDALE, FL 33008-0429
Contact country:	US
Contact telephone:	305-456-8500
Contact email:	Not reported
EPA Region:	04
Classification:	Non-Generator
Description:	Handler: Non-Generators do not presently generate hazardous waste

Owner/Operator Summary:

Owner/operator name:	JOSEPH CESAROTTI
Owner/operator address:	PO BOX 429 HALLANDALE, FL 33008
Owner/operator country:	US
Owner/operator telephone:	Not reported
Owner/operator email:	Not reported
Owner/operator fax:	Not reported
Owner/operator extension:	Not reported
Legal status:	Private
Owner/Operator Type:	Owner
Owner/Op start date:	10/18/1996
Owner/Op end date:	Not reported

Handler Activities Summary:

U.S. importer of hazardous waste:	No
Mixed waste (haz. and radioactive):	No
Recycler of hazardous waste:	No
Transporter of hazardous waste:	No
Treater, storer or disposer of HW:	No
Underground injection activity:	No
On-site burner exemption:	No
Furnace exemption:	No
Used oil fuel burner:	No
Used oil processor:	No
User oil refiner:	No
Used oil fuel marketer to burner:	No
Used oil Specification marketer:	No
Used oil transfer facility:	No
Used oil transporter:	No

Historical Generators:

Date form received by agency:	03/28/1988
Site name:	SUNGRAF INC

SUNGRAF INC (Continued) **1000236487**

Classification: Small Quantity Generator

. Waste code: D001
. Waste name: IGNITABLE WASTE

Violation Status: No violations found

FINDS:

Registry ID: 110005589443

Environmental Interest/Information System
RCRAInfo is a national information system that supports the Resource Conservation and Recovery Act (RCRA) program through the tracking of events and activities related to facilities that generate, transport, and treat, store, or dispose of hazardous waste. RCRAInfo allows RCRA program staff to track the notification, permit, compliance, and corrective action activities required under RCRA.

Florida Environmental System Today Application (FIESTA) Data Maintenance (FDM) system maintains entity, environmental interest and affiliation data for the State of Florida.

Click this hyperlink while viewing on your computer to access additional FINDS: detail in the EDR Site Report.

ECHO:
Envid: 1000236487
Registry ID: 110005589443
DFR URL: http://echo.epa.gov/detailed-facility-report?fid=110005589443

N63 **TEXACO #021-313-FISK'S** **FL LUST** **U001342408**
SW **1090 W HALLANDALE BEACH BLVD** **FL UST** **N/A**
1/8-1/4 **HALLANDALE, FL 33009**
0.163 mi.
859 ft. **Site 4 of 9 in cluster N**

Relative: Higher
Actual: 10 ft.

LUST:

Region:	STATE
Facility Id:	8501967
Facility Status:	CLOSED
Facility Type:	A - Retail Station
Facility Phone:	(305)458-7640
Facility Cleanup Rank:	Not reported
District:	Southeast District
Lat/Long (dms):	25 59 7.0564 / 80 9 52.2625
Section:	Not reported
Township:	Not reported
Range:	Not reported
Feature:	Not reported
Method:	AGPS
Datum:	0
Score:	Not reported
Score Effective Date:	Not reported
Score When Ranked:	Not reported
Operator:	ROBERT FISK
Name Update:	Not reported

TEXACO #021-313-FISK'S (Continued) **U001342408**

Address Update: Not reported

Discharge Cleanup Summary:

Discharge Date:	11/14/1988
PCT Discharge Combined:	Not reported
Cleanup Required:	N - NO CLEANUP REQUIRED
Discharge Cleanup Status:	NREQ - CLEANUP NOT REQUIRED
Disch Cleanup Status Date:	05/29/2001
Cleanup Work Status:	COMPLETED
Information Source:	E - EDI
Other Source Description:	Not reported
Eligibility Indicator:	I - INELIGIBLE
Site Manager:	Not reported
Site Mgr End Date:	Not reported
Tank Office:	-

Task Information:

District:	SED
Facility ID:	8501967
Facility Status:	CLOSED
Facility Type:	A - Retail Station -
County:	BROWARD
County ID:	6
Cleanup Eligibility Status:	I
Source Effective Date:	Not reported
Discharge Date:	11-14-1988
Cleanup Required:	N - NO CLEANUP REQUIRED
Discharge Cleanup Status:	NREQ - CLEANUP NOT REQUIRED
Disch Cleanup Status Date:	05-29-2001
SRC Action Type:	-
SRC Submit Date:	Not reported
SRC Review Date:	Not reported
SRC Completion Status:	-
SRC Issue Date:	Not reported
SRC Comment:	Not reported
Cleanup Work Status:	COMPLETED
Site Mgr:	Not reported
Site Mgr End Date:	Not reported
Tank Office:	-
SR Task ID:	27569
SR Cleanup Responsible:	ST - STATE
SR Funding Eligibility Type:	-
SR Actual Cost:	Not reported
SR Completion Date:	Not reported
SR Payment Date:	Not reported
SR Oral Date:	Not reported
SR Written Date:	Not reported
SR Soil Removal:	Not reported
SR Free Product Removal:	Not reported
SR Soil Tonnage Removed:	Not reported
SR Soil Treatment:	Not reported
SR Other Treatment:	Not reported
SR Alternate Proc Received Date:	Not reported
SR Alternate Procedure Status:	Not reported
SR Alternate Procedure Status Date:	Not reported
SR Alternate Procedure Comments:	Not reported
SA Task ID:	27570
SA Cleanup Responsible:	ST - STATE

TEXACO #021-313-FISK'S (Continued) **U001342408**

SA Funding Eligibility Type:	-
SA Actual Cost:	Not reported
SA Completion Date:	Not reported
SA Payment Date:	Not reported
RAP Task ID:	27571
RAP Cleanup Responsible ID:	ST - STATE
RAP Funding Eligibility Type:	-
RAP Actual Cost:	Not reported
RAP Completion Date:	Not reported
RAP Payment Date:	Not reported
RAP Last Order Approved:	Not reported
RA Task ID:	27572
RA Cleanup Responsible:	ST - STATE
RA Funding Eligibility Type:	-
RA Years to Complete:	Not reported
RA Actual Cost:	Not reported

Click here for Florida Oculus:

UST:

Facility Id:	8501967
Facility Status:	CLOSED
Type Description:	Retail Station
Facility Phone:	(305) 458-7640
Region:	STATE
Positioning Method:	AGPS
Lat/Long (dms):	25 59 4 / 80 9 45

Owner:

Owner Id:	7197
Owner Name:	FISK, ROBERT
Owner Address:	830 SE 2ND AVE
Owner Address 2:	Not reported
Owner City,St,Zip:	POMPANO BEACH, FL 33060
Owner Contact:	ROBERT FISK
Owner Phone:	(305) 458-7640

Tank Info:

Tank Id:	1
Status:	Removed
Status Date:	28-FEB-1987
Install Date:	01-JUN-1978
Substance:	Unleaded gas
Content Description:	Unleaded Gas
Gallons:	8000
Vessel Indicator:	TANK
Tank Location:	UNDERGROUND
DEP Contractor:	P

Tank Id:	2
Status:	Removed
Status Date:	28-FEB-1987
Install Date:	01-OCT-1967
Substance:	Unleaded gas
Content Description:	Unleaded Gas
Gallons:	4000
Vessel Indicator:	TANK

TEXACO #021-313-FISK'S (Continued) **U001342408**

Tank Location: UNDERGROUND
DEP Contractor: P

Tank Id: 3
Status: Removed
Status Date: 28-FEB-1987
Install Date: 01-OCT-1967
Substance: Unleaded gas
Content Description: Unleaded Gas
Gallons: 4000
Vessel Indicator: TANK
Tank Location: UNDERGROUND
DEP Contractor: P

Tank Id: 4
Status: Removed
Status Date: 28-FEB-1987
Install Date: 01-OCT-1967
Substance: Leaded gas
Content Description: Leaded Gas
Gallons: 4000
Vessel Indicator: TANK
Tank Location: UNDERGROUND
DEP Contractor: P

Tank Id: 5
Status: Removed
Status Date: 28-FEB-1987
Install Date: 01-OCT-1967
Substance: Leaded gas
Content Description: Leaded Gas
Gallons: 3000
Vessel Indicator: TANK
Tank Location: UNDERGROUND
DEP Contractor: P

Tank Id: 6
Status: Removed
Status Date: 28-FEB-1987
Install Date: 01-JUN-1978
Substance: Waste oil
Content Description: Waste Oil
Gallons: 550
Vessel Indicator: TANK
Tank Location: UNDERGROUND
DEP Contractor: P

Click here for Florida Oculus:

K64 SSW 1/8-1/4 0.165 mi. 871 ft. | **HALLANDALE AUTO CENTER, INC.** | **FL BROWARD CO. HM** | **S107675146** | **N/A**

99 SW 10TH AVE
HALLANDALE BEACH, FL 33009

Site 6 of 6 in cluster K

Relative: Higher
Actual: 4 ft.

BROWARD CO. HM:

Region:	BROWARD
Facility ID:	02498
Alt Location:	Not reported

O65 WNW 1/8-1/4 0.167 mi. 883 ft. | **GALLO MARBLE ENTERPRISES INC** | **FL LUST** | **U001343138**
FL UST | **N/A**
FL INST CONTROL
FL Broward Co. EDIEAR

500 ANSIN BLVD
HALLANDALE, FL 33009

Site 1 of 4 in cluster O

Relative: Higher
Actual: 7 ft.

LUST:

Region:	STATE
Facility Id:	8627989
Facility Status:	CLOSED
Facility Type:	C - Fuel user/Non-retail
Facility Phone:	(954)457-7823
Facility Cleanup Rank:	2150
District:	Southeast District
Lat/Long (dms):	25 59 26.9188 / 80 9 54.531
Section:	Not reported
Township:	Not reported
Range:	Not reported
Feature:	Not reported
Method:	AGPS
Datum:	0
Score:	59
Score Effective Date:	11/12/2001
Score When Ranked:	59
Operator:	GALLO MARBLE ENTERPRISES, INC.
Name Update:	05/27/2005
Address Update:	Not reported

Discharge Cleanup Summary:

Discharge Date:	12/22/1991
PCT Discharge Combined:	Not reported
Cleanup Required:	R - CLEANUP REQUIRED
Discharge Cleanup Status:	NFA - NFA COMPLETE
Disch Cleanup Status Date:	01/20/2006
Cleanup Work Status:	COMPLETED
Information Source:	D - DISCHARGE NOTIFICATION
Other Source Description:	Not reported
Eligibility Indicator:	I - INELIGIBLE
Site Manager:	WAITE_PD
Site Mgr End Date:	01/20/2006
Tank Office:	PCLP6 - BROWARD CNTY ENVIRONMENTAL PROTECTION DEPT

Task Information:

District:	SED
Facility ID:	8627989
Facility Status:	CLOSED
Facility Type:	C - Fuel user/Non-retail -
County:	BROWARD
County ID:	6
Cleanup Eligibility Status:	I

GALLO MARBLE ENTERPRISES INC (Continued) **U001343138**

Source Effective Date:	11-01-2005
Discharge Date:	12-22-1991
Cleanup Required:	R - CLEANUP REQUIRED
Discharge Cleanup Status:	NFA - NFA COMPLETE
Disch Cleanup Status Date:	01-20-2006
SRC Action Type:	NFA - NO FURTHER ACTION
SRC Submit Date:	09-13-2005
SRC Review Date:	10-21-2005
SRC Completion Status:	A - APPROVED
SRC Issue Date:	01-20-2006
SRC Comment:	Not reported
Cleanup Work Status:	COMPLETED
Site Mgr:	WAITE_PD
Site Mgr End Date:	01-20-2006
Tank Office:	PCLP6 - Broward County
SR Task ID:	Not reported
SR Cleanup Responsible:	-
SR Funding Eligibility Type:	-
SR Actual Cost:	Not reported
SR Completion Date:	Not reported
SR Payment Date:	Not reported
SR Oral Date:	Not reported
SR Written Date:	Not reported
SR Soil Removal:	Not reported
SR Free Product Removal:	Not reported
SR Soil Tonnage Removed:	Not reported
SR Soil Treatment:	Not reported
SR Other Treatment:	Not reported
SR Alternate Proc Received Date:	Not reported
SR Alternate Procedure Status:	Not reported
SR Alternate Procedure Status Date:	Not reported
SR Alternate Procedure Comments:	Not reported
SA Task ID:	77308
SA Cleanup Responsible:	-
SA Funding Eligibility Type:	-
SA Actual Cost:	Not reported
SA Completion Date:	Not reported
SA Payment Date:	Not reported
RAP Task ID:	Not reported
RAP Cleanup Responsible ID:	-
RAP Funding Eligibility Type:	-
RAP Actual Cost:	Not reported
RAP Completion Date:	Not reported
RAP Payment Date:	Not reported
RAP Last Order Approved:	Not reported
RA Task ID:	77881
RA Cleanup Responsible:	-
RA Funding Eligibility Type:	-
RA Years to Complete:	0
RA Actual Cost:	Not reported

Click here for Florida Oculus:

UST:

Facility Id:	8627989
Facility Status:	CLOSED
Type Description:	Fuel user/Non-retail

GALLO MARBLE ENTERPRISES INC (Continued) **U001343138**

Facility Phone: (954) 457-7823
Region: STATE
Positioning Method: AGPS
Lat/Long (dms): 25 59 10 / 80 9 40

Owner:
Owner Id: 8057
Owner Name: GALLO MARBLE ENTERPRISES INC
Owner Address: 500 ANSIN BLVD
Owner Address 2: Not reported
Owner City,St,Zip: HALLANDALE, FL 33009
Owner Contact: MICHAEL GALLO
Owner Phone: (305) 457-7823

Tank Info:
Tank Id: 1
Status: Removed
Status Date: 31-DEC-1991
Install Date: 01-JAN-1975
Substance: Unleaded gas
Content Description: Unleaded Gas
Gallons: 2000
Vessel Indicator: TANK
Tank Location: UNDERGROUND
DEP Contractor: P

Click here for Florida Oculus:

Inst Control:
Facility Id: 8627989
Inst Control Type: GROUNDWATER USE RESTRICTION
Eng Control Type: NONE
Contaminated Media: GROUND WATER
Contamination: INORGANIC NONMETALLIC
Lat/Long (dms): 25 59 26.9188000 / 80 9 54.5309999
Date Amended: Not reported
Mechanism - Date IC Removed: /2/11/11/0
Mechanism - Program Area: WASTE CLEANUP
Mechanism - Date Order Issued: 02/28/2012
Date Removed: Not reported
Inspection Date: 12/29/2011
Legal Description: Not reported
Comments: Ammonia contamination in groundwater.
Township: 51S
Range: 42E
Parcel ID: 514221010091
Section: 21
Book Number: 48292
Page Number: 1959
Acquisition: DPHO-DIGITAL ARIAL PHOTOGRAPHY WITH GROUND CONTROL

Click here for Florida Oculus:

Broward Co. EDIEAR:
Facility ID: 3210B

GALLO MARBLE ENTERPRISES INC (Continued) **U001343138**

Facility Department: Not reported
Program Type: PCR
Facility Type: OTHER
Pollutant Type: AMMONIA
Lead Agency: BCEPD

M66
West
1/8-1/4
0.169 mi.
892 ft.

CYCLE RACE TEK, INC. **FL BROWARD CO. HM** **S107674650**
400 ANSIN BLVD **N/A**
HALLANDALE BEACH, FL 33009

Site 5 of 9 in cluster M

Relative:
Higher

Actual:
8 ft.

BROWARD CO. HM:
Region: BROWARD
Facility ID: 05559
Alt Location: Not reported

M67
West
1/8-1/4
0.169 mi.
892 ft.

CHAMPION COLLISION & REFINISHING **FL BROWARD CO. HM** **S107674272**
400 ANSIN BLVD **N/A**
HALLANDALE BEACH, FL 33009

Site 6 of 9 in cluster M

Relative:
Higher

Actual:
8 ft.

BROWARD CO. HM:
Region: BROWARD
Facility ID: 16101
Alt Location: Not reported

Region: BROWARD
Facility ID: 07151
Alt Location: Not reported

M68
West
1/8-1/4
0.169 mi.
892 ft.

WEDGEWOOD HOLDINGS INC **FL UST** **U003714596**
400 ANSIN BLVD **N/A**
HALLANDALE, FL 33009

Site 7 of 9 in cluster M

Relative:
Higher

Actual:
8 ft.

UST:
Facility Id: 9802375
Facility Status: CLOSED
Type Description: Fuel user/Non-retail
Facility Phone: (954) 456-6066
Region: STATE
Positioning Method: AGPS
Lat/Long (dms): 25 59 23 / 80 9 55

Owner Records Not Found for this facility id:

Tank Info:
Tank Id: 1
Status: Removed
Status Date: 01-JAN-2000
Install Date: Not reported
Substance: Unleaded gas
Content Description: Unleaded Gas

WEDGEWOOD HOLDINGS INC (Continued) **U003714596**

Gallons: 4000
Vessel Indicator: TANK
Tank Location: UNDERGROUND
DEP Contractor: P

Click here for Florida Oculus:

M69 **EURO INTERNATIONAL MFG., INC.** **FL BROWARD CO. HM** **S107674845**
West **373 ANSIN BLVD** **N/A**
1/8-1/4 **HALLANDALE BEACH, FL 33009**
0.172 mi.
908 ft. **Site 8 of 9 in cluster M**

Relative:
Higher

Actual:
8 ft.

BROWARD CO. HM:
Region: BROWARD
Facility ID: 03690
Alt Location: Not reported

M70 **JIMI MITCHELL DESIGNS** **RCRA-CESQG** **1004682493**
West **373 ANSIN BLVD** **FINDS** **FL0000228650**
1/8-1/4 **HALLANDALE BEACH, FL 33009** **ECHO**
0.172 mi.
908 ft. **Site 9 of 9 in cluster M**

Relative:
Higher

Actual:
8 ft.

RCRA-CESQG:
Date form received by agency: 04/22/1994
Facility name: JIMI MITCHELL DESIGNS
Facility address: 373 ANSIN BLVD
HALLANDALE BEACH, FL 33009-3108
EPA ID: FL0000228650
Mailing address: ANSIN BLVD
HALLANDALE BEACH, FL 33009-3108
Contact: DENNIS EDWARDS
Contact address: ANSIN BLVD
HALLANDALE BEACH, FL 33009-3108
Contact country: US
Contact telephone: 305-457-1200
Contact email: Not reported
EPA Region: 04
Classification: Conditionally Exempt Small Quantity Generator
Description: Handler: generates 100 kg or less of hazardous waste per calendar month, and accumulates 1000 kg or less of hazardous waste at any time; or generates 1 kg or less of acutely hazardous waste per calendar month, and accumulates at any time: 1 kg or less of acutely hazardous waste; or 100 kg or less of any residue or contaminated soil, waste or other debris resulting from the cleanup of a spill, into or on any land or water, of acutely hazardous waste; or generates 100 kg or less of any residue or contaminated soil, waste or other debris resulting from the cleanup of a spill, into or on any land or water, of acutely hazardous waste during any calendar month, and accumulates at any time: 1 kg or less of acutely hazardous waste; or 100 kg or less of any residue or contaminated soil, waste or other debris resulting from the cleanup of a spill, into or on any land or water, of acutely hazardous waste

JIMI MITCHELL DESIGNS (Continued) **1004682493**

Owner/Operator Summary:

Owner/operator name:	DENNIS EDWARDS
Owner/operator address:	373 ANSIN BLVD HALLANDALE BEACH, FL 33009
Owner/operator country:	US
Owner/operator telephone:	Not reported
Owner/operator email:	Not reported
Owner/operator fax:	Not reported
Owner/operator extension:	Not reported
Legal status:	Private
Owner/Operator Type:	Owner
Owner/Op start date:	10/18/1996
Owner/Op end date:	Not reported

Owner/operator name:	EDWARDS DENNIS
Owner/operator address:	373 ANSIN BLVD HALLANDALE BEACH, FL 33009
Owner/operator country:	US
Owner/operator telephone:	Not reported
Owner/operator email:	Not reported
Owner/operator fax:	Not reported
Owner/operator extension:	Not reported
Legal status:	Private
Owner/Operator Type:	Owner
Owner/Op start date:	10/18/1996
Owner/Op end date:	Not reported

Handler Activities Summary:

U.S. importer of hazardous waste:	No
Mixed waste (haz. and radioactive):	No
Recycler of hazardous waste:	No
Transporter of hazardous waste:	No
Treater, storer or disposer of HW:	No
Underground injection activity:	No
On-site burner exemption:	No
Furnace exemption:	No
Used oil fuel burner:	No
Used oil processor:	No
User oil refiner:	No
Used oil fuel marketer to burner:	No
Used oil Specification marketer:	No
Used oil transfer facility:	No
Used oil transporter:	No

. Waste code: D001
. Waste name: IGNITABLE WASTE

. Waste code: D035
. Waste name: METHYL ETHYL KETONE

. Waste code: F003
. Waste name: THE FOLLOWING SPENT NONHALOGENATED SOLVENTS: XYLENE, ACETONE, ETHYL ACETATE, ETHYL BENZENE, ETHYL ETHER, METHYL ISOBUTYL KETONE, N-BUTYL ALCOHOL, CYCLOHEXANONE, AND METHANOL; ALL SPENT SOLVENT MIXTURES/BLENDS CONTAINING, BEFORE USE, ONLY THE ABOVE SPENT NONHALOGENATED SOLVENTS; AND ALL SPENT SOLVENT MIXTURES/BLENDS

JIMI MITCHELL DESIGNS (Continued) **1004682493**

CONTAINING, BEFORE USE, ONE OR MORE OF THE ABOVE NONHALOGENATED SOLVENTS, AND A TOTAL OF TEN PERCENT OR MORE (BY VOLUME) OF ONE OR MORE OF THOSE SOLVENTS LISTED IN F001, F002, F004, AND F005; AND STILL BOTTOMS FROM THE RECOVERY OF THESE SPENT SOLVENTS AND SPENT SOLVENT MIXTURES.

. Waste code: F005
. Waste name: THE FOLLOWING SPENT NONHALOGENATED SOLVENTS: TOLUENE, METHYL ETHYL KETONE, CARBON DISULFIDE, ISOBUTANOL, PYRIDINE, BENZENE, 2-ETHOXYETHANOL, AND 2-NITROPROPANE; ALL SPENT SOLVENT MIXTURES/BLENDS CONTAINING, BEFORE USE, A TOTAL OF TEN PERCENT OR MORE (BY VOLUME) OF ONE OR MORE OF THE ABOVE NONHALOGENATED SOLVENTS OR THOSE SOLVENTS LISTED IN F001, F002, OR F004; AND STILL BOTTOMS FROM THE RECOVERY OF THESE SPENT SOLVENTS AND SPENT SOLVENT MIXTURES.

Violation Status: No violations found

FINDS:

Registry ID: 110002518053

Environmental Interest/Information System

RCRAInfo is a national information system that supports the Resource Conservation and Recovery Act (RCRA) program through the tracking of events and activities related to facilities that generate, transport, and treat, store, or dispose of hazardous waste. RCRAInfo allows RCRA program staff to track the notification, permit, compliance, and corrective action activities required under RCRA.

Florida Environmental System Today Application (FIESTA) Data Maintenance (FDM) system maintains entity, environmental interest and affiliation data for the State of Florida.

Click this hyperlink while viewing on your computer to access additional FINDS: detail in the EDR Site Report.

ECHO:
Envid: 1004682493
Registry ID: 110002518053
DFR URL: http://echo.epa.gov/detailed-facility-report?fid=110002518053

P71 **AUTO CLINIC OF SOUTH FLORIDA** **FL BROWARD CO. HM** **S107673874**
WSW **311 ANSIN BLVD** **N/A**
1/8-1/4 **HALLANDALE BEACH, FL 33009**
0.172 mi.
909 ft. **Site 1 of 2 in cluster P**

Relative:
Higher

Actual:
8 ft.

BROWARD CO. HM:
Region: BROWARD
Facility ID: 04469
Alt Location: Not reported

P72
WSW
1/8-1/4
0.174 mi.
918 ft.

B.W. RECYCLING, INC.
301 W. ANSIN BLVD.
HALLANDALE, FL 33009

Site 2 of 2 in cluster P

OH SWRCY **S120929556**
N/A

Relative:
Higher

Actual:
8 ft.

SWRCY:

Facility Type:	Not reported
Owner Type:	Not reported
Contact Name:	Sam Bizaoui
Contact Phone:	8002344722
Materials Accepted:	Not reported
Address line2:	Not reported
Phone number2:	3058904020
Fax number:	Not reported
E_mail address:	customerservice@webuyics.com
Vendor ID:	960
Category ID:	Computer and Electronic Component Recyclers
Web URL:	www.webuyics.com
Has coverage area:	Y
Description:	Accepts all types of computers, printed circuit boards and all computer related parts. Does not take CRT m

---

73
WNW
1/8-1/4
0.176 mi.
929 ft.

GLOBAL SUPPLY COMPANY, INC.
590 ANSIN BLVD
HALLANDALE BEACH, FL 33009

FL BROWARD CO. HM **S107675100**
N/A

Relative:
Higher

Actual:
8 ft.

BROWARD CO. HM:

Region:	BROWARD
Facility ID:	01194
Alt Location:	Not reported

O74
West
1/8-1/4
0.180 mi.
951 ft.

PARK SHORE DRUG, INC.
600 ANSIN BLVD
HALLANDALE BEACH, FL 33009

Site 2 of 4 in cluster O

FL Broward Co. EDIEAR **S107675678**
FL BROWARD CO. HM **N/A**

Relative:
Higher

Actual:
8 ft.

Broward Co. EDIEAR:

Facility ID:	2701
Facility Department:	Not reported
Program Type:	PCR
Facility Type:	ELECTRICAL
Pollutant Type:	AMMONIA
Lead Agency:	BCEPD

BROWARD CO. HM:

Region:	BROWARD
Facility ID:	17004
Alt Location:	Not reported

Region:	BROWARD
Facility ID:	07873
Alt Location:	Not reported

O75 West 1/8-1/4 0.180 mi. 951 ft. | **T-MOBILE USA, INC - OMNIPOINT SWITCH OFFICE** | **FL BROWARD CO. HM** | **S107676942** | **N/A**

600 ANSIN BLVD
HALLANDALE BEACH, FL 33009

Site 3 of 4 in cluster O

Relative: Higher

Actual: 8 ft.

BROWARD CO. HM:

Region:	BROWARD
Facility ID:	07734
Alt Location:	Not reported

O76 West 1/8-1/4 0.180 mi. 951 ft. | **IMPERIAL MARINE EQUIPMENT** | **FL UST** | **U003180727** | **N/A**

600 ANSIN BLVD
HALLANDALE, FL 33009

Site 4 of 4 in cluster O

Relative: Higher

Actual: 8 ft.

UST:

Facility Id:	9700906
Facility Status:	CLOSED
Type Description:	Fuel user/Non-retail
Facility Phone:	(305) 325-0447
Region:	STATE
Positioning Method:	Not reported
Lat/Long (dms):	Not reported

Owner:

Owner Id:	46249
Owner Name:	IMPERIAL MARINE EQUIPMENT
Owner Address:	600 ANSIN BLVD
Owner Address 2:	Not reported
Owner City,St,Zip:	HALLANDALE, FL 33009
Owner Contact:	J D DYLAN INC
Owner Phone:	(305) 325-0447

Tank Info:

Tank Id:	1
Status:	Removed
Status Date:	01-MAY-1984
Install Date:	01-MAY-1984
Substance:	Unknown/Not reported
Content Description:	Unknown/Not Reported
Gallons:	1000
Vessel Indicator:	TANK
Tank Location:	UNDERGROUND
DEP Contractor:	P

Click here for Florida Oculus:

N77 SSW 1/8-1/4 0.182 mi. 959 ft.

EXXON CO USA #44893
1081 W HALLANDALE BEACH BLVD
HALLANDALE BEACH, FL 33009

RCRA NonGen / NLR
FINDS
ECHO

1004683166
FLD984196170

Site 5 of 9 in cluster N

Relative: Higher

Actual: 10 ft.

RCRA NonGen / NLR:

Date form received by agency:	03/22/2000
Facility name:	EXXON CO USA #44893
Facility address:	1081 W HALLANDALE BEACH BLVD HALLANDALE BEACH, FL 33009-5252
EPA ID:	FLD984196170
Mailing address:	TIMBERLOCH PL THE WOODLANDS, TX 77380-1046
Contact:	ALDA S POOL
Contact address:	TIMBERLOCH PL THE WOODLANDS, TX 77380-1046
Contact country:	US
Contact telephone:	281-296-3579
Contact email:	Not reported
EPA Region:	04
Classification:	Non-Generator
Description:	Handler: Non-Generators do not presently generate hazardous waste

Owner/Operator Summary:

Owner/operator name:	POOL ALDA
Owner/operator address:	PO BOX 4415 HOUSTON, TX 77210
Owner/operator country:	US
Owner/operator telephone:	Not reported
Owner/operator email:	Not reported
Owner/operator fax:	Not reported
Owner/operator extension:	Not reported
Legal status:	Private
Owner/Operator Type:	Owner
Owner/Op start date:	03/22/2000
Owner/Op end date:	Not reported

Owner/operator name:	ALDA POOL
Owner/operator address:	PO BOX 4415 HOUSTON, TX 77210
Owner/operator country:	US
Owner/operator telephone:	Not reported
Owner/operator email:	Not reported
Owner/operator fax:	Not reported
Owner/operator extension:	Not reported
Legal status:	Private
Owner/Operator Type:	Owner
Owner/Op start date:	03/22/2000
Owner/Op end date:	Not reported

Handler Activities Summary:

U.S. importer of hazardous waste:	No
Mixed waste (haz. and radioactive):	No
Recycler of hazardous waste:	No
Transporter of hazardous waste:	No
Treater, storer or disposer of HW:	No
Underground injection activity:	No

EXXON CO USA #44893 (Continued) **1004683166**

On-site burner exemption: No
Furnace exemption: No
Used oil fuel burner: No
Used oil processor: No
User oil refiner: No
Used oil fuel marketer to burner: No
Used oil Specification marketer: No
Used oil transfer facility: No
Used oil transporter: No

. Waste code: D001
. Waste name: IGNITABLE WASTE

. Waste code: D018
. Waste name: BENZENE

Violation Status: No violations found

FINDS:

Registry ID: 110005601358

Environmental Interest/Information System
RCRAInfo is a national information system that supports the Resource Conservation and Recovery Act (RCRA) program through the tracking of events and activities related to facilities that generate, transport, and treat, store, or dispose of hazardous waste. RCRAInfo allows RCRA program staff to track the notification, permit, compliance, and corrective action activities required under RCRA.

Florida Environmental System Today Application (FIESTA) Data Maintenance (FDM) system maintains entity, environmental interest and affiliation data for the State of Florida.

Click this hyperlink while viewing on your computer to access additional FINDS: detail in the EDR Site Report.

ECHO:
Envid: 1004683166
Registry ID: 110005601358
DFR URL: http://echo.epa.gov/detailed-facility-report?fid=110005601358

78
NNE
1/8-1/4
0.199 mi.
1050 ft.

ORION PEMBROKE **FL UST** **U004001477**
1011 NW 8TH AVE **FL Financial Assurance** **N/A**
HALLANDALE BEACH, FL 33009 **FL BROWARD CO. HM**

Relative:
Higher

Actual:
13 ft.

UST:
Facility Id: 9807438
Facility Status: OPEN
Type Description: Retail Station
Facility Phone: (305) 200-3877
Region: STATE
Positioning Method: Not reported
Lat/Long (dms): Not reported

ORION PEMBROKE (Continued) **U004001477**

Owner:

Owner Id:	67145
Owner Name:	SHIHADEH, NIDAL & MIGUEL
Owner Address:	8200 NW 41ST ST #155
Owner Address 2:	Not reported
Owner City,St,Zip:	DORAL, FL 33166
Owner Contact:	MIGUEL SHIHADEH
Owner Phone:	(786) 542-0593

Tank Info:

Tank Id:	1
Status:	In service
Status Date:	01-NOV-2005
Install Date:	01-JUN-2005
Substance:	Unleaded gas
Content Description:	Unleaded Gas
Gallons:	12000
Vessel Indicator:	TANK
Tank Location:	UNDERGROUND
DEP Contractor:	P

Construction:

Tank Id:	1
Construction Category:	Primary Construction
Construction Description:	Fiberglass clad steel
Tank Id:	1
Construction Category:	Overfill/Spill
Construction Description:	Ball check valve
Tank Id:	1
Construction Category:	Overfill/Spill
Construction Description:	Spill containment bucket
Tank Id:	1
Construction Category:	Secondary Containment
Construction Description:	Double wall - tank jacket

Monitoring:

Tank ID:	1
Monitoring Description:	Visual inspect pipe sumps
Tank ID:	1
Monitoring Description:	Monitor dbl wall tank space
Tank ID:	1
Monitoring Description:	Automatic tank gauging - USTs
Tank ID:	1
Monitoring Description:	Monitor tank bottom space
Tank ID:	1
Monitoring Description:	Mechanical line leak detector
Tank ID:	1
Monitoring Description:	Monitor dbl wall pipe space

ORION PEMBROKE (Continued) **U004001477**

Tank ID: 1
Monitoring Description: Not required

Tank ID: 1
Monitoring Description: Electronic monitor pipe sumps

Tank ID: 1
Monitoring Description: Electronic monitor dispenser liners

Piping:
Tank ID: 1
Piping Category: Secondary Containment
Piping Description: Double wall - pipe jacket

Tank ID: 1
Piping Category: Primary Construction
Piping Description: DEP approved piping

Tank ID: 1
Piping Category: Primary Construction
Piping Description: Fiberglass

Tank ID: 1
Piping Category: Miscellaneous Attributes
Piping Description: Pressurized piping system

Tank ID: 1
Piping Category: Secondary Containment
Piping Description: Internal pipe/internal sump riser

Tank Id: 2
Status: In service
Status Date: 01-NOV-2005
Install Date: 01-JUN-2005
Substance: Vehicular diesel
Content Description: Vehicular Diesel
Gallons: 12000
Vessel Indicator: TANK
Tank Location: UNDERGROUND
DEP Contractor: P

Construction:
Tank Id: 2
Construction Category: Primary Construction
Construction Description: Fiberglass clad steel

Tank Id: 2
Construction Category: Overfill/Spill
Construction Description: Ball check valve

Tank Id: 2
Construction Category: Overfill/Spill
Construction Description: Spill containment bucket

Tank Id: 2
Construction Category: Secondary Containment

ORION PEMBROKE (Continued) **U004001477**

Construction Description: Double wall - tank jacket

Monitoring:

Tank ID: 2
Monitoring Description: DEP approved monitoring

Tank ID: 2
Monitoring Description: Monitor dbl wall tank space

Tank ID: 2
Monitoring Description: Automatic tank gauging - USTs

Tank ID: 2
Monitoring Description: Monitor tank bottom space

Tank ID: 2
Monitoring Description: Mechanical line leak detector

Tank ID: 2
Monitoring Description: Monitor dbl wall pipe space

Tank ID: 2
Monitoring Description: Not required

Tank ID: 2
Monitoring Description: Electronic monitor pipe sumps

Tank ID: 2
Monitoring Description: Electronic monitor dispenser liners

Piping:

Tank ID: 2
Piping Category: Secondary Containment
Piping Description: Internal pipe/internal sump riser

Tank ID: 2
Piping Category: Miscellaneous Attributes
Piping Description: Pressurized piping system

Tank ID: 2
Piping Category: Secondary Containment
Piping Description: Double wall - pipe jacket

Tank ID: 2
Piping Category: Primary Construction
Piping Description: Fiberglass

Tank ID: 2
Piping Category: Primary Construction
Piping Description: DEP approved piping

Tank Id: 3
Status: In service
Status Date: 01-NOV-2005
Install Date: 01-JUN-2005

ORION PEMBROKE (Continued) **U004001477**

Substance: Unleaded gas
Content Description: Unleaded Gas
Gallons: 10000
Vessel Indicator: TANK
Tank Location: UNDERGROUND
DEP Contractor: P

Construction:
Tank Id: 3
Construction Category: Primary Construction
Construction Description: Fiberglass clad steel

Tank Id: 3
Construction Category: Overfill/Spill
Construction Description: Ball check valve

Tank Id: 3
Construction Category: Overfill/Spill
Construction Description: Spill containment bucket

Tank Id: 3
Construction Category: Secondary Containment
Construction Description: Double wall - tank jacket

Monitoring:
Tank ID: 3
Monitoring Description: DEP approved monitoring

Tank ID: 3
Monitoring Description: Monitor dbl wall tank space

Tank ID: 3
Monitoring Description: Automatic tank gauging - USTs

Tank ID: 3
Monitoring Description: Monitor tank bottom space

Tank ID: 3
Monitoring Description: Mechanical line leak detector

Tank ID: 3
Monitoring Description: Monitor dbl wall pipe space

Tank ID: 3
Monitoring Description: Not required

Tank ID: 3
Monitoring Description: Electronic monitor pipe sumps

Tank ID: 3
Monitoring Description: Electronic monitor dispenser liners

Piping:
Tank ID: 3
Piping Category: Primary Construction
Piping Description: Fiberglass

ORION PEMBROKE (Continued) **U004001477**

Tank ID: 3
Piping Category: Secondary Containment
Piping Description: Internal pipe/internal sump riser

Tank ID: 3
Piping Category: Miscellaneous Attributes
Piping Description: Pressurized piping system

Tank ID: 3
Piping Category: Secondary Containment
Piping Description: Double wall - pipe jacket

Tank ID: 3
Piping Category: Primary Construction
Piping Description: DEP approved piping

Click here for Florida Oculus:

Broward Co. UST:
DEP Site Id: 069807438
Facility ID: 06740

Storage Tank #: 06740-01
Tank Construction: F. Fiberglass-clad steel
Tank Size: 12000
Tank Type: Underground
Tank Status: U. In-Service
Tank Contents: B. Unleaded Gasoline
Install Date: 12/28/2006
Alt Location: Not reported

Storage Tank #: 06740-02
Tank Construction: F. Fiberglass-clad steel
Tank Size: 12000
Tank Type: Underground
Tank Status: U. In-Service
Tank Contents: B. Unleaded Gasoline
Install Date: 12/28/2006
Alt Location: Not reported

Storage Tank #: 06740-03
Tank Construction: F. Fiberglass-clad steel
Tank Size: 10000
Tank Type: Underground
Tank Status: U. In-Service
Tank Contents: D. Vehicular Diesel
Install Date: 12/28/2006
Alt Location: Not reported

FL Financial Assurance 3:
Region: 3
Facility ID: 9807438

ORION PEMBROKE (Continued) **U004001477**

Facility Phone:	(305) 200-3877
Facility Status:	OPEN
Facility Type:	A
Type Description:	Retail Station
DEP CO:	P
Finaincial Responsibility:	INSURANCE
Insurance Company:	COMMERCE & INDUSTRY
Effective Date:	18-DEC-2014
Expire Date:	18-DEC-2015
Owner ID:	67145
Onwer Name:	SHIHADEH, NIDAL & MIGUEL
Owner Address:	8200 NW 41ST ST #155
Owner Address2:	Not reported
Owner City,St,Zip:	DORAL, FL 33166
Contact:	MIGUEL SHIHADEH
Resp Party Phone:	(786) 542-0593

Region:	3
Facility ID:	9807438
Facility Phone:	(305) 200-3877
Facility Status:	OPEN
Facility Type:	A
Type Description:	Retail Station
DEP CO:	P
Finaincial Responsibility:	INSURANCE
Insurance Company:	ACE
Effective Date:	11-APR-2007
Expire Date:	11-APR-2008
Owner ID:	67145
Onwer Name:	SHIHADEH, NIDAL & MIGUEL
Owner Address:	8200 NW 41ST ST #155
Owner Address2:	Not reported
Owner City,St,Zip:	DORAL, FL 33166
Contact:	MIGUEL SHIHADEH
Resp Party Phone:	(786) 542-0593

Region:	3
Facility ID:	9807438
Facility Phone:	(305) 200-3877
Facility Status:	OPEN
Facility Type:	A
Type Description:	Retail Station
DEP CO:	P
Finaincial Responsibility:	INSURANCE
Insurance Company:	ACE
Effective Date:	11-APR-2011
Expire Date:	11-APR-2012
Owner ID:	67145
Onwer Name:	SHIHADEH, NIDAL & MIGUEL
Owner Address:	8200 NW 41ST ST #155
Owner Address2:	Not reported
Owner City,St,Zip:	DORAL, FL 33166
Contact:	MIGUEL SHIHADEH
Resp Party Phone:	(786) 542-0593

Region:	3
Facility ID:	9807438

ORION PEMBROKE (Continued) **U004001477**

Facility Phone:	(305) 200-3877
Facility Status:	OPEN
Facility Type:	A
Type Description:	Retail Station
DEP CO:	P
Finaincial Responsibility:	INSURANCE
Insurance Company:	COMMERCE & INDUSTRY
Effective Date:	18-DEC-2015
Expire Date:	18-DEC-2017
Owner ID:	67145
Onwer Name:	SHIHADEH, NIDAL & MIGUEL
Owner Address:	8200 NW 41ST ST #155
Owner Address2:	Not reported
Owner City,St,Zip:	DORAL, FL 33166
Contact:	MIGUEL SHIHADEH
Resp Party Phone:	(786) 542-0593

Region:	3
Facility ID:	9807438
Facility Phone:	(305) 200-3877
Facility Status:	OPEN
Facility Type:	A
Type Description:	Retail Station
DEP CO:	P
Finaincial Responsibility:	INSURANCE
Insurance Company:	ACE
Effective Date:	11-APR-2010
Expire Date:	11-APR-2011
Owner ID:	67145
Onwer Name:	SHIHADEH, NIDAL & MIGUEL
Owner Address:	8200 NW 41ST ST #155
Owner Address2:	Not reported
Owner City,St,Zip:	DORAL, FL 33166
Contact:	MIGUEL SHIHADEH
Resp Party Phone:	(786) 542-0593

Region:	3
Facility ID:	9807438
Facility Phone:	(305) 200-3877
Facility Status:	OPEN
Facility Type:	A
Type Description:	Retail Station
DEP CO:	P
Finaincial Responsibility:	INSURANCE
Insurance Company:	COMMERCE & INDUSTRY
Effective Date:	18-DEC-2012
Expire Date:	18-DEC-2013
Owner ID:	67145
Onwer Name:	SHIHADEH, NIDAL & MIGUEL
Owner Address:	8200 NW 41ST ST #155
Owner Address2:	Not reported
Owner City,St,Zip:	DORAL, FL 33166
Contact:	MIGUEL SHIHADEH
Resp Party Phone:	(786) 542-0593

BROWARD CO. HM:
Region: BROWARD

ORION PEMBROKE (Continued) **U004001477**

Facility ID: 06740
Alt Location: Not reported

N79 SSW 1/8-1/4 0.205 mi. 1084 ft. **WENDY'S HALLANDALE** **RCRA NonGen / NLR** **1000698366**
1091 W HALLANDALE BEACH BLVD **FLD000654863**
HALLANDALE, FL 33009

Site 6 of 9 in cluster N

Relative: Higher

Actual: 10 ft.

RCRA NonGen / NLR:

Date form received by agency:	06/01/2010
Facility name:	WENDY'S HALLANDALE
Facility address:	1091 W HALLANDALE BEACH BLVD HALLANDALE, FL 33009-5252
EPA ID:	FLD000654863
Mailing address:	MARKET ST PHILADELPHIA, PA 19103-1628
Contact:	DON GRAY
Contact address:	W HALLANDALE BCH BLVD PHILADELPHIA, FL 33023
Contact country:	US
Contact telephone:	301-341-0100
Contact email:	Not reported
EPA Region:	04
Land type:	Private
Classification:	Non-Generator
Description:	Handler: Non-Generators do not presently generate hazardous waste

Owner/Operator Summary:

Owner/operator name:	DIANNE ROBINSON
Owner/operator address:	1801 MARKET ST # 10/PC PHILADELPHIA, PA 19103
Owner/operator country:	US
Owner/operator telephone:	Not reported
Owner/operator email:	Not reported
Owner/operator fax:	Not reported
Owner/operator extension:	Not reported
Legal status:	Private
Owner/Operator Type:	Owner
Owner/Op start date:	10/18/1996
Owner/Op end date:	Not reported

Handler Activities Summary:

U.S. importer of hazardous waste:	No
Mixed waste (haz. and radioactive):	No
Recycler of hazardous waste:	No
Transporter of hazardous waste:	No
Treater, storer or disposer of HW:	No
Underground injection activity:	No
On-site burner exemption:	No
Furnace exemption:	No
Used oil fuel burner:	No
Used oil processor:	No
User oil refiner:	No
Used oil fuel marketer to burner:	No
Used oil Specification marketer:	No
Used oil transfer facility:	No

WENDY'S HALLANDALE (Continued) **1000698366**

Used oil transporter: No

Historical Generators:
Date form received by agency: 06/12/1995
Site name: WENDY'S HALLANDALE
Classification: Not a generator, verified

Violation Status: No violations found

Evaluation Action Summary:
Evaluation date: 06/01/2010
Evaluation: COMPLIANCE EVALUATION INSPECTION ON-SITE
Area of violation: Not reported
Date achieved compliance: Not reported
Evaluation lead agency: State

N80 SSW 1/8-1/4 0.205 mi. 1084 ft. | **MOBIL #03 A28** | **FL LUST** **U001342426**
1091 W HALLANDALE BCH BLVD | **FL UST** **N/A**
HALLANDALE, FL 33009

Site 7 of 9 in cluster N

Relative: Higher
Actual: 10 ft.

LUST:
Region: STATE
Facility Id: 8502027
Facility Status: CLOSED
Facility Type: A - Retail Station
Facility Phone: (305)457-3760
Facility Cleanup Rank: Not reported
District: Southeast District
Lat/Long (dms): 25 59 5.2052 / 80 9 51.0654
Section: 028
Township: 51S
Range: 42E
Feature: Not reported
Method: AGPS
Datum: 0
Score: 31
Score Effective Date: 11/04/1997
Score When Ranked: Not reported
Operator: GINGOLD JOSEPH
Name Update: 10/25/2001
Address Update: 09/24/2003

Discharge Cleanup Summary:
Discharge Date: 11/07/1988
PCT Discharge Combined: Not reported
Cleanup Required: R - CLEANUP REQUIRED
Discharge Cleanup Status: NFA - NFA COMPLETE
Disch Cleanup Status Date: 06/26/1996
Cleanup Work Status: COMPLETED
Information Source: E - EDI
Other Source Description: Not reported
Eligibility Indicator: E - ELIGIBLE
Site Manager: Not reported
Site Mgr End Date: Not reported
Tank Office: -

MOBIL #03 A28 (Continued) **U001342426**

Petroleum Cleanup Program Eligibility:

Facility ID:	8502027
Discharge Date:	07-NOV-88
Pct Discharge Combined With:	Not reported
Cleanup Required:	R - CLEANUP REQUIRED
Discharge Cleanup Status:	NFA - NFA COMPLETE
Disch Cleanup Status Date:	06/26/1996
Cleanup Work Status:	COMPLETED
Information Source:	E - EDI
Other Source Description:	Not reported
Application Received Date:	19-DEC-88
Cleanup Program:	E - EARLY DETECTION INCENTIVE
Eligibility Status:	08-FEB-93
Elig Status Date:	08-FEB-93
Letter Of Intent Date:	04/22/1992
Redetermined:	No
Inspection Date:	06/22/1989
Site Manager:	Not reported
Site Mgr End Date:	Not reported
Tank Office:	-
Deductible Amount:	Not reported
Deductible Paid To Date:	0
Co-Pay Amount:	Not reported
Co-Pay Paid To Date:	0
Cap Amount:	Not reported

Task Information:

District:	SED
Facility ID:	8502027
Facility Status:	CLOSED
Facility Type:	A - Retail Station -
County:	BROWARD
County ID:	6
Cleanup Eligibility Status:	E
Source Effective Date:	06-26-1996
Discharge Date:	11-07-1988
Cleanup Required:	R - CLEANUP REQUIRED
Discharge Cleanup Status:	NFA - NFA COMPLETE
Disch Cleanup Status Date:	06-26-1996
SRC Action Type:	NFA - NO FURTHER ACTION
SRC Submit Date:	07-13-1995
SRC Review Date:	06-26-1996
SRC Completion Status:	A - APPROVED
SRC Issue Date:	06-26-1996
SRC Comment:	Not reported
Cleanup Work Status:	COMPLETED
Site Mgr:	Not reported
Site Mgr End Date:	Not reported
Tank Office:	-
SR Task ID:	27534
SR Cleanup Responsible:	RP - RESPONSIBLE PARTY
SR Funding Eligibility Type:	-
SR Actual Cost:	Not reported
SR Completion Date:	Not reported
SR Payment Date:	Not reported
SR Oral Date:	Not reported
SR Written Date:	Not reported

MOBIL #03 A28 (Continued) **U001342426**

SR Soil Removal:	Not reported
SR Free Product Removal:	Not reported
SR Soil Tonnage Removed:	Not reported
SR Soil Treatment:	Not reported
SR Other Treatment:	Not reported
SR Alternate Proc Received Date:	Not reported
SR Alternate Procedure Status:	Not reported
SR Alternate Procedure Status Date:	Not reported
SR Alternate Procedure Comments:	Not reported
SA Task ID:	27535
SA Cleanup Responsible:	RP - RESPONSIBLE PARTY
SA Funding Eligibility Type:	-
SA Actual Cost:	$31,929.59
SA Completion Date:	04-01-1992
SA Payment Date:	05-11-1993
RAP Task ID:	27536
RAP Cleanup Responsible ID:	RP - RESPONSIBLE PARTY
RAP Funding Eligibility Type:	-
RAP Actual Cost:	Not reported
RAP Completion Date:	09-28-1994
RAP Payment Date:	Not reported
RAP Last Order Approved:	1994-09-28 00:00:00
RA Task ID:	27537
RA Cleanup Responsible:	RP - RESPONSIBLE PARTY
RA Funding Eligibility Type:	-
RA Years to Complete:	Not reported
RA Actual Cost:	Not reported

Click here for Florida Oculus:

UST:

Facility Id:	8502027
Facility Status:	CLOSED
Type Description:	Retail Station
Facility Phone:	(305) 457-3760
Region:	STATE
Positioning Method:	AGPS
Lat/Long (dms):	25 59 4 / 80 9 56

Owner:

Owner Id:	14745
Owner Name:	EXXONMOBIL OIL CORP
Owner Address:	7300 W FRIENDLY AVE
Owner Address 2:	GILBARCO VEEDER-ROOT INC MS F-76
Owner City,St,Zip:	GREENSBORO, NC 27410
Owner Contact:	GVR COMPLIANCE MANAGER / ALT PH: (800) 253-8054
Owner Phone:	(303) 986-8011

Tank Info:

Tank Id:	1
Status:	Removed
Status Date:	31-AUG-1987
Install Date:	01-JUL-1981
Substance:	Leaded gas
Content Description:	Leaded Gas
Gallons:	8000
Vessel Indicator:	TANK

MOBIL #03 A28 (Continued) **U001342426**

Tank Location: UNDERGROUND
DEP Contractor: P

Tank Id: 2
Status: Removed
Status Date: 31-AUG-1987
Install Date: 01-JUL-1981
Substance: Unleaded gas
Content Description: Unleaded Gas
Gallons: 8000
Vessel Indicator: TANK
Tank Location: UNDERGROUND
DEP Contractor: P

Tank Id: 3
Status: Removed
Status Date: 31-AUG-1987
Install Date: 01-JUL-1981
Substance: Unleaded gas
Content Description: Unleaded Gas
Gallons: 8000
Vessel Indicator: TANK
Tank Location: UNDERGROUND
DEP Contractor: P

Click here for Florida Oculus:

N81
SW
1/8-1/4
0.215 mi.
1137 ft.

CITY OF HALLANDALE BEACH - FIRE RESCUE STATION #60 **FL BROWARD CO. HM** **S107675148**
2801 E HALLANDALE BEACH BLVD **N/A**
HALLANDALE BEACH, FL 33009

Site 8 of 9 in cluster N

Relative:
Higher

Actual:
14 ft.

BROWARD CO. HM:
Region: BROWARD
Facility ID: 07596
Alt Location: Not reported

N82
SW
1/8-1/4
0.215 mi.
1137 ft.

CITY OF HALLANDALE BEACH - FIRE RESCUE STATION #60 **FL AST** **A100290997**
2801 E HALLANDALE BEACH BLVD **N/A**
HALLANDALE BEACH, FL 33009

Site 9 of 9 in cluster N

Relative:
Higher

Actual:
14 ft.

BROWARD CO AST:
Facility ID: 07596
Storage Tank ID: 07596-01
Tank Status: Z. Tank No Longer Contains Regulated Substance
Installation Date: Not reported
Tank Size: 500
DEP Site ID: Not reported
Tank Construction: C. Steel
Tank Content: G. Diesel; Emergency Generator
Location: Above ground
Alternate Location: Not reported

Q83 SSW 1/8-1/4 0.230 mi. 1217 ft. | **WINN-DIXIE #203**
1055 HALLANDALE BEACH BLVD
HALLANDALE, FL 33009 | **RCRA-CESQG FINDS ECHO** | **1016447985 FLR000204073**

Site 1 of 2 in cluster Q

Relative: Higher

Actual: 7 ft.

RCRA-CESQG:

Date form received by agency:	08/22/2013
Facility name:	WINN-DIXIE #203
Facility address:	1055 HALLANDALE BEACH BLVD HALLANDALE, FL 33009
EPA ID:	FLR000204073
Mailing address:	HALLANDALE BEACH BLVD HALLANDALE, FL 33009
Contact:	LORI HODGE
Contact address:	W BEAVER ST JACKSONVILLE, FL 32220-2152
Contact country:	US
Contact telephone:	904-266-8029
Contact email:	LORIHODGE@WINN-DIXIE.COM
EPA Region:	04
Classification:	Conditionally Exempt Small Quantity Generator
Description:	Handler: generates 100 kg or less of hazardous waste per calendar month, and accumulates 1000 kg or less of hazardous waste at any time; or generates 1 kg or less of acutely hazardous waste per calendar month, and accumulates at any time: 1 kg or less of acutely hazardous waste; or 100 kg or less of any residue or contaminated soil, waste or other debris resulting from the cleanup of a spill, into or on any land or water, of acutely hazardous waste; or generates 100 kg or less of any residue or contaminated soil, waste or other debris resulting from the cleanup of a spill, into or on any land or water, of acutely hazardous waste during any calendar month, and accumulates at any time: 1 kg or less of acutely hazardous waste; or 100 kg or less of any residue or contaminated soil, waste or other debris resulting from the cleanup of a spill, into or on any land or water, of acutely hazardous waste

Owner/Operator Summary:

Owner/operator name:	COMKE INC
Owner/operator address:	336 E DANIA BEACH BLVD DANIA, FL 33004
Owner/operator country:	US
Owner/operator telephone:	954-927-4885
Owner/operator email:	Not reported
Owner/operator fax:	Not reported
Owner/operator extension:	Not reported
Legal status:	Private
Owner/Operator Type:	Owner
Owner/Op start date:	10/29/1992
Owner/Op end date:	Not reported
Owner/operator name:	WINN DIXIE STORES INC
Owner/operator address:	5050 EDGEWOOD CT JACKSONVILLE, FL 32254
Owner/operator country:	US
Owner/operator telephone:	904-783-5000
Owner/operator email:	Not reported
Owner/operator fax:	Not reported
Owner/operator extension:	Not reported

WINN-DIXIE #203 (Continued) **1016447985**

Legal status: Other
Owner/Operator Type: Operator
Owner/Op start date: 10/29/1992
Owner/Op end date: Not reported

Handler Activities Summary:
U.S. importer of hazardous waste: No
Mixed waste (haz. and radioactive): No
Recycler of hazardous waste: No
Transporter of hazardous waste: No
Treater, storer or disposer of HW: No
Underground injection activity: No
On-site burner exemption: No
Furnace exemption: No
Used oil fuel burner: No
Used oil processor: No
User oil refiner: No
Used oil fuel marketer to burner: No
Used oil Specification marketer: No
Used oil transfer facility: No
Used oil transporter: No

. Waste code: D001
. Waste name: IGNITABLE WASTE

. Waste code: D002
. Waste name: CORROSIVE WASTE

. Waste code: D009
. Waste name: MERCURY

. Waste code: P001
. Waste name: 2H-1-BENZOPYRAN-2-ONE, 4-HYDROXY-3-(3-OXO-1-PHENYLBUTYL)-, & SALTS, WHEN PRESENT AT CONCENTRATIONS GREATER THAN 0.3% (OR) WARFARIN, & SALTS, WHEN PRESENT AT CONCENTRATIONS GREATER THAN 0.3%

. Waste code: P075
. Waste name: NICOTINE, & SALTS (OR) PYRIDINE, 3-(1-METHYL-2-PYRROLIDINYL)-,(S)-, & SALTS

. Waste code: U034
. Waste name: ACETALDEHYDE, TRICHLORO- (OR) CHLORAL

. Waste code: U058
. Waste name: 2H-1,3,2-OXAZAPHOSPHORIN-2-AMINE, N,N-BIS(2-CHLOROETHYL)TETRAHYDRO-, 2-OXIDE (OR) CYCLOPHOSPHAMIDE

. Waste code: U129
. Waste name: CYCLOHEXANE, 1,2,3,4,5,6-HEXACHLORO-, (1ALPHA, 2ALPHA, 3BETA, 4ALPHA, 5ALPHA, 6BETA)- (OR) LINDANE

. Waste code: U132
. Waste name: HEXACHLOROPHENE (OR) PHENOL, 2,2'-METHYLENEBIS[3,4,6-TRICHLORO-

. Waste code: U188
. Waste name: PHENOL

WINN-DIXIE #203 (Continued) **1016447985**

. Waste code: U200
. Waste name: RESERPINE (OR) YOHIMBAN-16-CARBOXYLIC ACID, 11,17-DIMETHOXY-18-[(3,4,5-TRIMETHOXYBENZOYL)OXY]-, METHYL ESTER, (3BETA, 16BETA, 17ALPHA, 18BETA, 20ALPHA)-

. Waste code: U205
. Waste name: SELENIUM SULFIDE (OR) SELENIUM SULFIDE SES2 (R,T)

Violation Status: No violations found

FINDS:

Registry ID: 110056303968

Environmental Interest/Information System
RCRAInfo is a national information system that supports the Resource Conservation and Recovery Act (RCRA) program through the tracking of events and activities related to facilities that generate, transport, and treat, store, or dispose of hazardous waste. RCRAInfo allows RCRA program staff to track the notification, permit, compliance, and corrective action activities required under RCRA.

Click this hyperlink while viewing on your computer to access additional FINDS: detail in the EDR Site Report.

ECHO:
Envid: 1016447985
Registry ID: 110056303968
DFR URL: http://echo.epa.gov/detailed-facility-report?fid=110056303968

Q84 SSW 1/8-1/4 0.239 mi. 1260 ft. **WINN DIXIE MARKET PLACE** **FL UST** **U001343343**
1055 W HALLANDALE BCH BLVD **N/A**
HALLANDALE, FL 33009

Site 2 of 2 in cluster Q

Relative: Higher
Actual: 7 ft.

UST:
Facility Id: 8733107
Facility Status: CLOSED
Type Description: Fuel user/Non-retail
Facility Phone: (954) 978-9968
Region: STATE
Positioning Method: AGPS
Lat/Long (dms): 25 59 0 / 80 9 52

Owner Records Not Found for this facility id:

Tank Info:
Tank Id: 1
Status: Removed
Status Date: 01-MAR-1999
Install Date: 01-NOV-1970
Substance: Waste oil
Content Description: Waste Oil
Gallons: 550
Vessel Indicator: TANK
Tank Location: UNDERGROUND
DEP Contractor: P

WINN DIXIE MARKET PLACE (Continued) **U001343343**

Click here for Florida Oculus:

R85 ESE 1/8-1/4 0.241 mi. 1274 ft. **HALLANDALE, CITY OF**
630 NW 2ND ST
HALLANDALE BEACH, FL 33009
Site 1 of 4 in cluster R

RCRA-CESQG **1004684857**
FLR000036244

Relative: Higher
Actual: 8 ft.

RCRA-CESQG:

Date form received by agency:	11/04/1997
Facility name:	HALLANDALE, CITY OF
Facility address:	630 NW 2ND ST HALLANDALE BEACH, FL 33009-4000
EPA ID:	FLR000036244
Mailing address:	NW 2ND ST HALLANDALE BEACH, FL 33009-4000
Contact:	HAL ELSASSER
Contact address:	NW 2ND ST HALLANDALE BEACH, FL 33009-4000
Contact country:	US
Contact telephone:	954-457-1610
Contact email:	Not reported
EPA Region:	04
Classification:	Conditionally Exempt Small Quantity Generator
Description:	Handler: generates 100 kg or less of hazardous waste per calendar month, and accumulates 1000 kg or less of hazardous waste at any time; or generates 1 kg or less of acutely hazardous waste per calendar month, and accumulates at any time: 1 kg or less of acutely hazardous waste; or 100 kg or less of any residue or contaminated soil, waste or other debris resulting from the cleanup of a spill, into or on any land or water, of acutely hazardous waste; or generates 100 kg or less of any residue or contaminated soil, waste or other debris resulting from the cleanup of a spill, into or on any land or water, of acutely hazardous waste during any calendar month, and accumulates at any time: 1 kg or less of acutely hazardous waste; or 100 kg or less of any residue or contaminated soil, waste or other debris resulting from the cleanup of a spill, into or on any land or water, of acutely hazardous waste

Owner/Operator Summary:

Owner/operator name:	CITY OF HALLANDALE
Owner/operator address:	630 NW 2ND ST HALLANDALE BEACH, FL 33009
Owner/operator country:	US
Owner/operator telephone:	Not reported
Owner/operator email:	Not reported
Owner/operator fax:	Not reported
Owner/operator extension:	Not reported
Legal status:	Private
Owner/Operator Type:	Owner
Owner/Op start date:	11/04/1997
Owner/Op end date:	Not reported

Handler Activities Summary:

U.S. importer of hazardous waste:	No
Mixed waste (haz. and radioactive):	No

HALLANDALE, CITY OF (Continued) **1004684857**

Recycler of hazardous waste: No
Transporter of hazardous waste: No
Treater, storer or disposer of HW: No
Underground injection activity: No
On-site burner exemption: No
Furnace exemption: No
Used oil fuel burner: No
Used oil processor: No
User oil refiner: No
Used oil fuel marketer to burner: No
Used oil Specification marketer: No
Used oil transfer facility: No
Used oil transporter: No

. Waste code: D001
. Waste name: IGNITABLE WASTE

Violation Status: No violations found

R86 **HALLANDALE WATER PRODUCTION DEPT** **RCRA-CESQG** **1014468183**
ESE **630 NW 2ND ST** **FLT970058954**
1/8-1/4 **HALLANDALE BEACH, FL 33009**
0.241 mi.
1274 ft. **Site 2 of 4 in cluster R**

Relative:
Higher

Actual:
8 ft.

RCRA-CESQG:
Date form received by agency: 10/24/1997
Facility name: HALLANDALE WATER PRODUCTION DEPT
Facility address: 630 NW 2ND ST
HALLANDALE BEACH, FL 33009-4000
EPA ID: FLT970058954
Contact: Not reported
Contact address: Not reported
Not reported
Contact country: US
Contact telephone: Not reported
Contact email: Not reported
EPA Region: 04
Classification: Conditionally Exempt Small Quantity Generator
Description: Handler: generates 100 kg or less of hazardous waste per calendar month, and accumulates 1000 kg or less of hazardous waste at any time; or generates 1 kg or less of acutely hazardous waste per calendar month, and accumulates at any time: 1 kg or less of acutely hazardous waste; or 100 kg or less of any residue or contaminated soil, waste or other debris resulting from the cleanup of a spill, into or on any land or water, of acutely hazardous waste; or generates 100 kg or less of any residue or contaminated soil, waste or other debris resulting from the cleanup of a spill, into or on any land or water, of acutely hazardous waste during any calendar month, and accumulates at any time: 1 kg or less of acutely hazardous waste; or 100 kg or less of any residue or contaminated soil, waste or other debris resulting from the cleanup of a spill, into or on any land or water, of acutely hazardous waste

Handler Activities Summary:
U.S. importer of hazardous waste: No
Mixed waste (haz. and radioactive): No
Recycler of hazardous waste: No

HALLANDALE WATER PRODUCTION DEPT (Continued) **1014468183**

Transporter of hazardous waste:	No
Treater, storer or disposer of HW:	No
Underground injection activity:	No
On-site burner exemption:	No
Furnace exemption:	No
Used oil fuel burner:	No
Used oil processor:	No
User oil refiner:	No
Used oil fuel marketer to burner:	No
Used oil Specification marketer:	No
Used oil transfer facility:	No
Used oil transporter:	No

Violation Status: No violations found

R87
ESE
1/8-1/4
0.241 mi.
1274 ft.

CITY OF HALLANDALE BEACH - PUBLIC WORKS
630 NW 2ND ST
HALLANDALE BEACH, FL 33009

FL AST **S107674391**
FL BROWARD CO. HM **N/A**

Site 3 of 4 in cluster R

Relative:
Higher

Actual:
8 ft.

BROWARD CO AST:

Facility ID:	05583
Storage Tank ID:	05583-05
Tank Status:	U. In-Service
Installation Date:	Not reported
Tank Size:	10000
DEP Site ID:	068622375
Tank Construction:	C. Steel
Tank Content:	G. Diesel; Emergency Generator
Location:	Above ground
Alternate Location:	Not reported

BROWARD CO. HM:

Region:	BROWARD
Facility ID:	05583
Alt Location:	Not reported

R88
ESE
1/8-1/4
0.241 mi.
1274 ft.

CITY OF HALLANDALE BEACH - PUBLIC WORKS
630 NW 2ND ST
HALLANDALE BEACH, FL 33009

FL SWF/LF **U001342817**
FL UST **N/A**
FL ASBESTOS
FL Financial Assurance

Site 4 of 4 in cluster R

Relative:
Higher

Actual:
8 ft.

SWF/LF:

Facility ID:	95652
District:	SED
Lat/Long:	:: / ::
Class Type:	754
Classification:	WASTE TIRE COLLECTOR
Class Status:	INACTIVE (I)
Section:	Not reported
Township:	Not reported
Range:	Not reported
Responsible Authority Name:	Not reported
Responsible Authority Address:	Not reported

CITY OF HALLANDALE BEACH - PUBLIC WORKS (Continued) **U001342817**

Responsible Authority City,St,Zip:	Not reported
Responsible Authority Phone:	Not reported
EMail Address1:	Not reported
EMail Address2:	Not reported
Site Supervisor Name:	Not reported
Site Supervisor Addr:	Not reported
Site Supervisor City/State/Zip:	Not reported
Site Supervisor Telephone:	Not reported
Land Owner Name:	Not reported
Land Owner Address:	Not reported
Land Owner City/State/Zip:	Not reported
Land Owner Telephone:	Not reported

Click here for Florida Oculus:

UST:

Facility Id:	8622375
Facility Status:	OPEN
Type Description:	Local Government
Facility Phone:	(954) 457-1614
Region:	STATE
Positioning Method:	AGPS
Lat/Long (dms):	25 59 14 / 80 8 13

Owner:

Owner Id:	9221
Owner Name:	HALLANDALE CITY
Owner Address:	630 NW 2ND ST
Owner Address 2:	Not reported
Owner City,St,Zip:	HALLANDALE BEACH, FL 33009
Owner Contact:	JOSEPH MARTINEZ
Owner Phone:	(954) 457-1614

Tank Info:

Tank Id:	1
Status:	Removed
Status Date:	30-JUN-1987
Install Date:	Not reported
Substance:	Leaded gas
Content Description:	Leaded Gas
Gallons:	4000
Vessel Indicator:	TANK
Tank Location:	UNDERGROUND
DEP Contractor:	P

Tank Id:	1R1
Status:	In service
Status Date:	Not reported
Install Date:	01-APR-1987
Substance:	Unleaded gas
Content Description:	Unleaded Gas
Gallons:	10000
Vessel Indicator:	TANK
Tank Location:	UNDERGROUND
DEP Contractor:	P

Construction:

CITY OF HALLANDALE BEACH - PUBLIC WORKS (Continued) **U001342817**

Tank Id: 1R1
Construction Category: Overfill/Spill
Construction Description: Ball check valve

Tank Id: 1R1
Construction Category: Primary Construction
Construction Description: Fiberglass

Tank Id: 1R1
Construction Category: Secondary Containment
Construction Description: Double wall

Tank Id: 1R1
Construction Category: Overfill/Spill
Construction Description: Spill containment bucket

Monitoring:
Tank ID: 1R1
Monitoring Description: Manually sampled wells

Tank ID: 1R1
Monitoring Description: Monitor dbl wall tank space

Tank ID: 1R1
Monitoring Description: Visual inspect pipe sumps

Tank ID: 1R1
Monitoring Description: Visual inspect dispenser liners

Piping:
Tank ID: 1R1
Piping Category: Miscellaneous Attributes
Piping Description: Dispenser liners

Tank ID: 1R1
Piping Category: Secondary Containment
Piping Description: Double wall

Tank ID: 1R1
Piping Category: Primary Construction
Piping Description: Fiberglass

Tank Id: 2
Status: Removed
Status Date: 30-JUN-1987
Install Date: Not reported
Substance: Leaded gas
Content Description: Leaded Gas
Gallons: 4000
Vessel Indicator: TANK
Tank Location: UNDERGROUND
DEP Contractor: P

Tank Id: 2R1
Status: In service

CITY OF HALLANDALE BEACH - PUBLIC WORKS (Continued) **U001342817**

Status Date: Not reported
Install Date: 01-APR-1987
Substance: Unleaded gas
Content Description: Unleaded Gas
Gallons: 10000
Vessel Indicator: TANK
Tank Location: UNDERGROUND
DEP Contractor: P

Construction:
Tank Id: 2R1
Construction Category: Overfill/Spill
Construction Description: Ball check valve

Tank Id: 2R1
Construction Category: Primary Construction
Construction Description: Fiberglass

Tank Id: 2R1
Construction Category: Secondary Containment
Construction Description: Double wall

Tank Id: 2R1
Construction Category: Overfill/Spill
Construction Description: Spill containment bucket

Monitoring:
Tank ID: 2R1
Monitoring Description: Monitor dbl wall tank space

Tank ID: 2R1
Monitoring Description: Visual inspect pipe sumps

Tank ID: 2R1
Monitoring Description: Manually sampled wells

Tank ID: 2R1
Monitoring Description: Visual inspect dispenser liners

Piping:
Tank ID: 2R1
Piping Category: Secondary Containment
Piping Description: Double wall

Tank ID: 2R1
Piping Category: Primary Construction
Piping Description: Fiberglass

Tank ID: 2R1
Piping Category: Miscellaneous Attributes
Piping Description: Dispenser liners

Tank Id: 3
Status: Removed
Status Date: 30-JUN-1987
Install Date: Not reported

CITY OF HALLANDALE BEACH - PUBLIC WORKS (Continued) **U001342817**

Substance:	Vehicular diesel
Content Description:	Vehicular Diesel
Gallons:	3000
Vessel Indicator:	TANK
Tank Location:	UNDERGROUND
DEP Contractor:	P

Tank Id:	3R1
Status:	In service
Status Date:	Not reported
Install Date:	01-APR-1987
Substance:	Vehicular diesel
Content Description:	Vehicular Diesel
Gallons:	10000
Vessel Indicator:	TANK
Tank Location:	UNDERGROUND
DEP Contractor:	P

Construction:

Tank Id:	3R1
Construction Category:	Overfill/Spill
Construction Description:	Ball check valve

Tank Id:	3R1
Construction Category:	Primary Construction
Construction Description:	Fiberglass

Tank Id:	3R1
Construction Category:	Secondary Containment
Construction Description:	Double wall

Tank Id:	3R1
Construction Category:	Overfill/Spill
Construction Description:	Spill containment bucket

Monitoring:

Tank ID:	3R1
Monitoring Description:	Monitor dbl wall tank space

Tank ID:	3R1
Monitoring Description:	Visual inspect pipe sumps

Tank ID:	3R1
Monitoring Description:	Manually sampled wells

Tank ID:	3R1
Monitoring Description:	Visual inspect dispenser liners

Piping:

Tank ID:	3R1
Piping Category:	Secondary Containment
Piping Description:	Double wall

Tank ID:	3R1
Piping Category:	Primary Construction
Piping Description:	Fiberglass

CITY OF HALLANDALE BEACH - PUBLIC WORKS (Continued) **U001342817**

Tank ID: 3R1
Piping Category: Miscellaneous Attributes
Piping Description: Dispenser liners

Tank Id: 4
Status: Removed
Status Date: 30-JUN-1987
Install Date: Not reported
Substance: Z
Content Description: Other Non Regulated
Gallons: 1000
Vessel Indicator: TANK
Tank Location: UNDERGROUND
DEP Contractor: P

Tank Id: 5
Status: Removed
Status Date: 30-JUN-1987
Install Date: Not reported
Substance: Z
Content Description: Other Non Regulated
Gallons: 550
Vessel Indicator: TANK
Tank Location: UNDERGROUND
DEP Contractor: P

Tank Id: 6
Status: Removed
Status Date: 30-JUN-1987
Install Date: Not reported
Substance: Kerosene
Content Description: Kerosene
Gallons: 550
Vessel Indicator: TANK
Tank Location: UNDERGROUND
DEP Contractor: P

Tank Id: 7
Status: Removed
Status Date: 30-JUN-1987
Install Date: Not reported
Substance: New/lube oil
Content Description: New/Lube Oil
Gallons: 280
Vessel Indicator: TANK
Tank Location: UNDERGROUND
DEP Contractor: P

Tank Id: 8
Status: Removed
Status Date: 30-JUN-1987
Install Date: Not reported
Substance: Waste oil
Content Description: Waste Oil
Gallons: 500
Vessel Indicator: TANK

CITY OF HALLANDALE BEACH - PUBLIC WORKS (Continued) **U001342817**

Tank Location: UNDERGROUND
DEP Contractor: P

Click here for Florida Oculus:

Broward Co. UST:
DEP Site Id: 068622375
Facility ID: 05583

Storage Tank #: 05583-01
Tank Construction: E. Fiberglass
Tank Size: 10000
Tank Type: Underground
Tank Status: U. In-Service
Tank Contents: B. Unleaded Gasoline
Install Date: 04/20/1987
Alt Location: Not reported

Storage Tank #: 05583-02
Tank Construction: E. Fiberglass
Tank Size: 10000
Tank Type: Underground
Tank Status: U. In-Service
Tank Contents: B. Unleaded Gasoline
Install Date: 04/20/1987
Alt Location: Not reported

Storage Tank #: 05583-03
Tank Construction: E. Fiberglass
Tank Size: 10000
Tank Type: Underground
Tank Status: U. In-Service
Tank Contents: D. Vehicular Diesel
Install Date: 04/20/1987
Alt Location: Not reported

Storage Tank #: 05583-04
Tank Construction: C. Steel
Tank Size: 1000
Tank Type: Underground
Tank Status: B. Removed From Site
Tank Contents: Not reported
Install Date: Not reported
Alt Location: Not reported

ASBESTOS:
Facility ID: AS01107172
Notification ID: 86754
Notification Type: ORIGINAL
Project Type: DEMOLITION
Notification Status: COMPLETE
Site Name: SECOND FLOOR

CITY OF HALLANDALE BEACH - PUBLIC WORKS (Continued) **U001342817**

Ordered Demolition?:	N
Annual Notification:	Not reported
Owner Name:	CITY OF HALLANDALE BEACH
Contractor Name:	ALEXANDER AND JOHNSON PROJECT MANAGEMENT & DEVELOP
Start Date:	02/26/2016
Finish Date:	03/31/2016
Cementitious RACM:	Not reported
Cementitious SF:	Not reported
Floor RACM:	Not reported
Floor SF:	Not reported
Pipe RACM:	Not reported
Pipe SF:	Not reported
CF RACM:	Not reported
Roof RACM:	Not reported
Roof SF:	Not reported
Surface Mat RACM:	Not reported
Surface Mat SF:	Not reported
Waste Disposal Site:	WM RECYCLING SUN 3
Waste Disposal Address:	3251 S.W. 26TH TERRACE
Waste Disposal City:	FORT LAUDERDALE
Waste Disposal State:	FL
Waste Disposal Zip:	33312
Transporter Name:	Not reported
Contractor is Transporter:	Not reported
Waste Disp ID:	83764
Waste Disp Source:	W
Transporter Address:	Not reported
Transporter City:	Not reported
Transporter State:	FL
Transporter Zip:	Not reported

FL Financial Assurance 3:

Region:	3
Facility ID:	8622375
Facility Phone:	(954) 457-1614
Facility Status:	OPEN
Facility Type:	H
Type Description:	Local Government
DEP CO:	P
Finaincial Responsibility:	GUARANTEE
Insurance Company:	Not reported
Effective Date:	20-DEC-2007
Expire Date:	20-DEC-2008
Owner ID:	9221
Onwer Name:	HALLANDALE CITY
Owner Address:	630 NW 2ND ST
Owner Address2:	Not reported
Owner City,St,Zip:	HALLANDALE BEACH, FL 33009
Contact:	JOSEPH MARTINEZ
Resp Party Phone:	(954) 457-1614

Region:	3
Facility ID:	8622375
Facility Phone:	(954) 457-1614
Facility Status:	OPEN
Facility Type:	H
Type Description:	Local Government

CITY OF HALLANDALE BEACH - PUBLIC WORKS (Continued) **U001342817**

DEP CO:	P
Finaincial Responsibility:	LOCAL GOVERNMENTS - FINANCIAL TEST
Insurance Company:	Not reported
Effective Date:	28-JAN-2011
Expire Date:	28-JAN-2012
Owner ID:	9221
Onwer Name:	HALLANDALE CITY
Owner Address:	630 NW 2ND ST
Owner Address2:	Not reported
Owner City,St,Zip:	HALLANDALE BEACH, FL 33009
Contact:	JOSEPH MARTINEZ
Resp Party Phone:	(954) 457-1614

Region:	3
Facility ID:	8622375
Facility Phone:	(954) 457-1614
Facility Status:	OPEN
Facility Type:	H
Type Description:	Local Government
DEP CO:	P
Finaincial Responsibility:	SELF-INSURANCE - LETTER FROM CHIEF FINANCIAL OFFIC
Insurance Company:	Not reported
Effective Date:	08-APR-2013
Expire Date:	08-APR-2014
Owner ID:	9221
Onwer Name:	HALLANDALE CITY
Owner Address:	630 NW 2ND ST
Owner Address2:	Not reported
Owner City,St,Zip:	HALLANDALE BEACH, FL 33009
Contact:	JOSEPH MARTINEZ
Resp Party Phone:	(954) 457-1614

Region:	3
Facility ID:	8622375
Facility Phone:	(954) 457-1614
Facility Status:	OPEN
Facility Type:	H
Type Description:	Local Government
DEP CO:	P
Finaincial Responsibility:	SELF-INSURANCE - LETTER FROM CHIEF FINANCIAL OFFIC
Insurance Company:	Not reported
Effective Date:	08-APR-2014
Expire Date:	08-APR-2015
Owner ID:	9221
Onwer Name:	HALLANDALE CITY
Owner Address:	630 NW 2ND ST
Owner Address2:	Not reported
Owner City,St,Zip:	HALLANDALE BEACH, FL 33009
Contact:	JOSEPH MARTINEZ
Resp Party Phone:	(954) 457-1614

Region:	3
Facility ID:	8622375
Facility Phone:	(954) 457-1614
Facility Status:	OPEN
Facility Type:	H
Type Description:	Local Government

CITY OF HALLANDALE BEACH - PUBLIC WORKS (Continued) **U001342817**

DEP CO:	P
Finaincial Responsibility:	LOCAL GOVERNMENTS - FINANCIAL TEST
Insurance Company:	Not reported
Effective Date:	28-JAN-2012
Expire Date:	28-JAN-2013
Owner ID:	9221
Onwer Name:	HALLANDALE CITY
Owner Address:	630 NW 2ND ST
Owner Address2:	Not reported
Owner City,St,Zip:	HALLANDALE BEACH, FL 33009
Contact:	JOSEPH MARTINEZ
Resp Party Phone:	(954) 457-1614

Region:	3
Facility ID:	8622375
Facility Phone:	(954) 457-1614
Facility Status:	OPEN
Facility Type:	H
Type Description:	Local Government
DEP CO:	P
Finaincial Responsibility:	SELF-INSURANCE - LETTER FROM CHIEF FINANCIAL OFFIC
Insurance Company:	Not reported
Effective Date:	13-NOV-2006
Expire Date:	13-NOV-2007
Owner ID:	9221
Onwer Name:	HALLANDALE CITY
Owner Address:	630 NW 2ND ST
Owner Address2:	Not reported
Owner City,St,Zip:	HALLANDALE BEACH, FL 33009
Contact:	JOSEPH MARTINEZ
Resp Party Phone:	(954) 457-1614

Region:	3
Facility ID:	8622375
Facility Phone:	(954) 457-1614
Facility Status:	OPEN
Facility Type:	H
Type Description:	Local Government
DEP CO:	P
Finaincial Responsibility:	SELF-INSURANCE - LETTER FROM CHIEF FINANCIAL OFFIC
Insurance Company:	Not reported
Effective Date:	20-OCT-2016
Expire Date:	20-OCT-2017
Owner ID:	9221
Onwer Name:	HALLANDALE CITY
Owner Address:	630 NW 2ND ST
Owner Address2:	Not reported
Owner City,St,Zip:	HALLANDALE BEACH, FL 33009
Contact:	JOSEPH MARTINEZ
Resp Party Phone:	(954) 457-1614

Region:	3
Facility ID:	8622375
Facility Phone:	(954) 457-1614
Facility Status:	OPEN
Facility Type:	H
Type Description:	Local Government

CITY OF HALLANDALE BEACH - PUBLIC WORKS (Continued) **U001342817**

DEP CO:	P
Finaincial Responsibility:	LOCAL GOVERNMENTS - FINANCIAL TEST
Insurance Company:	Not reported
Effective Date:	27-JAN-2010
Expire Date:	27-JAN-2011
Owner ID:	9221
Onwer Name:	HALLANDALE CITY
Owner Address:	630 NW 2ND ST
Owner Address2:	Not reported
Owner City,St,Zip:	HALLANDALE BEACH, FL 33009
Contact:	JOSEPH MARTINEZ
Resp Party Phone:	(954) 457-1614

---

89 West 1/4-1/2 0.271 mi. 1433 ft.

MESSINGSCHLAGER PROPERTIES
2514 SW 30TH AVE
HALLANDALE, FL 33009

FL LUST **U003340320**
FL UST **N/A**
FL Financial Assurance

Relative: Higher

Actual: 7 ft.

LUST:

Region:	STATE
Facility Id:	9401806
Facility Status:	CLOSED
Facility Type:	C - Fuel user/Non-retail
Facility Phone:	(954)456-7800
Facility Cleanup Rank:	Not reported
District:	Southeast District
Lat/Long (dms):	25 59 23.8426 / 80 10 0.5824
Section:	Not reported
Township:	Not reported
Range:	Not reported
Feature:	Not reported
Method:	AGPS
Datum:	Not reported
Score:	60
Score Effective Date:	11/03/2003
Score When Ranked:	Not reported
Operator:	Not reported
Name Update:	Not reported
Address Update:	09/08/1999

Discharge Cleanup Summary:

Discharge Date:	09/14/1994
PCT Discharge Combined:	Not reported
Cleanup Required:	R - CLEANUP REQUIRED
Discharge Cleanup Status:	NFA - NFA COMPLETE
Disch Cleanup Status Date:	06/20/2005
Cleanup Work Status:	COMPLETED
Information Source:	D - DISCHARGE NOTIFICATION
Other Source Description:	Not reported
Eligibility Indicator:	E - ELIGIBLE
Site Manager:	MEEKS_XS
Site Mgr End Date:	06/20/2005
Tank Office:	PCLP6 - BROWARD CNTY ENVIRONMENTAL PROTECTION DEPT

Petroleum Cleanup Program Eligibility:

Facility ID:	9401806
Discharge Date:	14-SEP-94
Pct Discharge Combined With:	Not reported

MESSINGSCHLAGER PROPERTIES (Continued) **U003340320**

Cleanup Required:	R - CLEANUP REQUIRED
Discharge Cleanup Status:	NFA - NFA COMPLETE
Disch Cleanup Status Date:	06/20/2005
Cleanup Work Status:	COMPLETED
Information Source:	D - DISCHARGE NOTIFICATION
Other Source Description:	Not reported
Application Received Date:	06-JAN-95
Cleanup Program:	A - ABANDONED TANK RESTORATION PROGRAM
Eligibility Status:	20-FEB-96
Elig Status Date:	20-FEB-96
Letter Of Intent Date:	Not reported
Redetermined:	No
Inspection Date:	12/08/1994
Site Manager:	MEEKS_XS
Site Mgr End Date:	06/20/2005
Tank Office:	PCLP6 - BROWARD CNTY ENVIRONMENTAL PROTECTION DEPT
Deductible Amount:	500
Deductible Paid To Date:	500
Co-Pay Amount:	0
Co-Pay Paid To Date:	0
Cap Amount:	Not reported

Contaminated Media:

Discharge Date:	09/14/1994
Pct Discharge Combined With:	Not reported
Cleanup Required:	R - CLEANUP REQUIRED
Discharge Cleanup Status:	NFA - NFA COMPLETE
Disch Cleanup Status Date:	06/20/2005
Cleanup Work Status:	COMPLETED
Information Source:	D - DISCHARGE NOTIFICATION
Other Source Description:	Not reported
Elig Indicator:	E - ELIGIBLE
Site Manager:	MEEKS_XS
Site Mgr End Date:	06/20/2005
Tank Office:	PCLP6 - BROWARD CNTY ENVIRONME
Contaminated Drinking Wells:	0
Contaminated Monitoring Well:	Yes
Contaminated Soil:	No
Contaminated Surface Water:	No
Contaminated Ground Water:	No
Pollutant:	B - Unleaded Gas
Pollutant Other Description:	Not reported
Gallons Discharged:	Not reported

Task Information:

District:	SED
Facility ID:	9401806
Facility Status:	CLOSED
Facility Type:	C - Fuel user/Non-retail -
County:	BROWARD
County ID:	6
Cleanup Eligibility Status:	E
Source Effective Date:	01-04-2005
Discharge Date:	09-14-1994
Cleanup Required:	R - CLEANUP REQUIRED
Discharge Cleanup Status:	NFA - NFA COMPLETE
Disch Cleanup Status Date:	06-20-2005
SRC Action Type:	NFA - NO FURTHER ACTION

MESSINGSCHLAGER PROPERTIES (Continued) **U003340320**

SRC Submit Date:	12-22-2004
SRC Review Date:	01-04-2005
SRC Completion Status:	A - APPROVED
SRC Issue Date:	06-20-2005
SRC Comment:	Not reported
Cleanup Work Status:	COMPLETED
Site Mgr:	MEEKS_XS
Site Mgr End Date:	06-20-2005
Tank Office:	PCLP6 - Broward County
SR Task ID:	Not reported
SR Cleanup Responsible:	-
SR Funding Eligibility Type:	-
SR Actual Cost:	Not reported
SR Completion Date:	Not reported
SR Payment Date:	Not reported
SR Oral Date:	Not reported
SR Written Date:	Not reported
SR Soil Removal:	Not reported
SR Free Product Removal:	Not reported
SR Soil Tonnage Removed:	Not reported
SR Soil Treatment:	Not reported
SR Other Treatment:	Not reported
SR Alternate Proc Received Date:	Not reported
SR Alternate Procedure Status:	Not reported
SR Alternate Procedure Status Date:	Not reported
SR Alternate Procedure Comments:	Not reported
SA Task ID:	24730
SA Cleanup Responsible:	-
SA Funding Eligibility Type:	-
SA Actual Cost:	Not reported
SA Completion Date:	Not reported
SA Payment Date:	Not reported
RAP Task ID:	24731
RAP Cleanup Responsible ID:	ST - STATE
RAP Funding Eligibility Type:	-
RAP Actual Cost:	Not reported
RAP Completion Date:	Not reported
RAP Payment Date:	Not reported
RAP Last Order Approved:	Not reported
RA Task ID:	24732
RA Cleanup Responsible:	ST - STATE
RA Funding Eligibility Type:	-
RA Years to Complete:	0
RA Actual Cost:	Not reported

Click here for Florida Oculus:

UST:

Facility Id:	9401806
Facility Status:	CLOSED
Type Description:	Fuel user/Non-retail
Facility Phone:	(954) 456-7800
Region:	STATE
Positioning Method:	AGPS
Lat/Long (dms):	25 59 17 / 80 9 60

Owner:

MESSINGSCHLAGER PROPERTIES (Continued) **U003340320**

Owner Id:	37808
Owner Name:	MESSINGSCHLAGER ROBERT & PEGGY
Owner Address:	2512 S 30TH AVE
Owner Address 2:	Not reported
Owner City,St,Zip:	HALLANDALE, FL 33009
Owner Contact:	ROBERT MESSINGSCHLAGER
Owner Phone:	(954) 456-7800

Tank Info:

Tank Id:	1
Status:	Removed
Status Date:	01-MAY-1998
Install Date:	Not reported
Substance:	Unleaded gas
Content Description:	Unleaded Gas
Gallons:	500
Vessel Indicator:	TANK
Tank Location:	UNDERGROUND
DEP Contractor:	P

Click here for Florida Oculus:

FL Financial Assurance 3:

Region:	3
Facility ID:	9401806
Facility Phone:	(954) 456-7800
Facility Status:	CLOSED
Facility Type:	C
Type Description:	Fuel user/Non-retail
DEP CO:	P
Finaincial Responsibility:	NONE
Insurance Company:	Not reported
Effective Date:	Not reported
Expire Date:	Not reported
Owner ID:	37808
Onwer Name:	MESSINGSCHLAGER ROBERT & PEGGY
Owner Address:	2512 S 30TH AVE
Owner Address2:	Not reported
Owner City,St,Zip:	HALLANDALE, FL 33009
Contact:	ROBERT MESSINGSCHLAGER
Resp Party Phone:	(954) 456-7800

90
NNW
1/4-1/2
0.304 mi.
1607 ft.

SHELL, ISTE, INC. - FCE #3828
2801 PEMBROKE RD
HOLLYWOOD, FL 33020

FL LUST **1000736413**
FL UST **N/A**
FL Financial Assurance
FL BROWARD CO. HM

Relative:
Higher

Actual:
11 ft.

LUST:

Region:	STATE
Facility Id:	8502153
Facility Status:	OPEN
Facility Type:	A - Retail Station
Facility Phone:	(904)596-3200
Facility Cleanup Rank:	674
District:	Southeast District

SHELL, ISTE, INC. - FCE #3828 (Continued) **1000736413**

Lat/Long (dms):	25 59 46.9166 / 80 9 46.9638
Section:	Not reported
Township:	Not reported
Range:	Not reported
Feature:	Not reported
Method:	AGPS
Datum:	0
Score:	60
Score Effective Date:	07/29/2013
Score When Ranked:	75
Operator:	ENVIRONMENTAL DIRECTOR
Name Update:	04/08/2014
Address Update:	10/05/2010

Discharge Cleanup Summary:

Discharge Date:	03/18/2008
PCT Discharge Combined:	Not reported
Cleanup Required:	R - CLEANUP REQUIRED
Discharge Cleanup Status:	SRCR - SRCR COMPLETE
Disch Cleanup Status Date:	03/24/2017
Cleanup Work Status:	COMPLETED
Information Source:	D - DISCHARGE NOTIFICATION
Other Source Description:	Not reported
Eligibility Indicator:	E - ELIGIBLE
Site Manager:	MOORE_JJ
Site Mgr End Date:	03/24/2017
Tank Office:	PCLP6 - BROWARD CNTY ENVIRONMENTAL PROTECTION DEPT
Discharge Date:	05/13/2005
PCT Discharge Combined:	Not reported
Cleanup Required:	R - CLEANUP REQUIRED
Discharge Cleanup Status:	SRCR - SRCR COMPLETE
Disch Cleanup Status Date:	03/24/2017
Cleanup Work Status:	COMPLETED
Information Source:	D - DISCHARGE NOTIFICATION
Other Source Description:	Not reported
Eligibility Indicator:	E - ELIGIBLE
Site Manager:	MOORE_JJ
Site Mgr End Date:	03/24/2017
Tank Office:	PCLP6 - BROWARD CNTY ENVIRONMENTAL PROTECTION DEPT
Discharge Date:	07/28/1998
PCT Discharge Combined:	Not reported
Cleanup Required:	R - CLEANUP REQUIRED
Discharge Cleanup Status:	SRCR - SRCR COMPLETE
Disch Cleanup Status Date:	03/24/2017
Cleanup Work Status:	COMPLETED
Information Source:	D - DISCHARGE NOTIFICATION
Other Source Description:	Not reported
Eligibility Indicator:	E - ELIGIBLE
Site Manager:	MOORE_JJ
Site Mgr End Date:	03/24/2017
Tank Office:	PCLP6 - BROWARD CNTY ENVIRONMENTAL PROTECTION DEPT

Petroleum Cleanup Program Eligibility:

Facility ID:	8502153
Discharge Date:	28-JUL-98
Pct Discharge Combined With:	Not reported
Cleanup Required:	R - CLEANUP REQUIRED
Discharge Cleanup Status:	SRCR - SRCR COMPLETE

SHELL, ISTE, INC. - FCE #3828 (Continued) **1000736413**

Disch Cleanup Status Date:	03/24/2017
Cleanup Work Status:	COMPLETED
Information Source:	D - DISCHARGE NOTIFICATION
Other Source Description:	Not reported
Application Received Date:	13-AUG-98
Cleanup Program:	P - PETROLEUM LIABILITY AND RESTORATION INSURANCE PROGRAM
Eligibility Status:	16-SEP-98
Elig Status Date:	16-SEP-98
Letter Of Intent Date:	Not reported
Redetermined:	No
Inspection Date:	07/31/1998
Site Manager:	MOORE_JJ
Site Mgr End Date:	03/24/2017
Tank Office:	PCLP6 - BROWARD CNTY ENVIRONMENTAL PROTECTION DEPT
Deductible Amount:	10000
Deductible Paid To Date:	10000
Co-Pay Amount:	Not reported
Co-Pay Paid To Date:	0
Cap Amount:	300000

Contaminated Media:

Discharge Date:	03/18/2008
Pct Discharge Combined With:	Not reported
Cleanup Required:	R - CLEANUP REQUIRED
Discharge Cleanup Status:	SRCR - SRCR COMPLETE
Disch Cleanup Status Date:	03/24/2017
Cleanup Work Status:	COMPLETED
Information Source:	D - DISCHARGE NOTIFICATION
Other Source Description:	Not reported
Elig Indicator:	E - ELIGIBLE
Site Manager:	MOORE_JJ
Site Mgr End Date:	03/24/2017
Tank Office:	PCLP6 - BROWARD CNTY ENVIRONME
Contaminated Drinking Wells:	Not reported
Contaminated Monitoring Well:	No
Contaminated Soil:	No
Contaminated Surface Water:	No
Contaminated Ground Water:	Yes
Pollutant:	B - Unleaded Gas
Pollutant Other Description:	gals discharged unknown
Gallons Discharged:	Not reported
Discharge Date:	05/13/2005
Pct Discharge Combined With:	Not reported
Cleanup Required:	R - CLEANUP REQUIRED
Discharge Cleanup Status:	SRCR - SRCR COMPLETE
Disch Cleanup Status Date:	03/24/2017
Cleanup Work Status:	COMPLETED
Information Source:	D - DISCHARGE NOTIFICATION
Other Source Description:	Not reported
Elig Indicator:	E - ELIGIBLE
Site Manager:	MOORE_JJ
Site Mgr End Date:	03/24/2017
Tank Office:	PCLP6 - BROWARD CNTY ENVIRONME
Contaminated Drinking Wells:	Not reported
Contaminated Monitoring Well:	Not reported
Contaminated Soil:	Yes
Contaminated Surface Water:	Not reported
Contaminated Ground Water:	Not reported

SHELL, ISTE, INC. - FCE #3828 (Continued) **1000736413**

Pollutant:	B - Unleaded Gas
Pollutant Other Description:	SOIL STAINING OBSERVED AROUND FILL PORT
Gallons Discharged:	Not reported
Discharge Date:	07/28/1998
Pct Discharge Combined With:	Not reported
Cleanup Required:	R - CLEANUP REQUIRED
Discharge Cleanup Status:	SRCR - SRCR COMPLETE
Disch Cleanup Status Date:	03/24/2017
Cleanup Work Status:	COMPLETED
Information Source:	D - DISCHARGE NOTIFICATION
Other Source Description:	Not reported
Elig Indicator:	E - ELIGIBLE
Site Manager:	MOORE_JJ
Site Mgr End Date:	03/24/2017
Tank Office:	PCLP6 - BROWARD CNTY ENVIRONME
Contaminated Drinking Wells:	Not reported
Contaminated Monitoring Well:	Yes
Contaminated Soil:	Yes
Contaminated Surface Water:	Not reported
Contaminated Ground Water:	Yes
Pollutant:	B - Unleaded Gas
Pollutant Other Description:	UNKNOWN
Gallons Discharged:	Not reported

Task Information:

District:	SED
Facility ID:	8502153
Facility Status:	OPEN
Facility Type:	A - Retail Station -
County:	BROWARD
County ID:	6
Cleanup Eligibility Status:	E
Source Effective Date:	01-24-2017
Discharge Date:	03-18-2008
Cleanup Required:	R - CLEANUP REQUIRED
Discharge Cleanup Status:	SRCR - SRCR COMPLETE
Disch Cleanup Status Date:	03-24-2017
SRC Action Type:	SRCR - SITE REHABILITATION COMPLETION REPORT
SRC Submit Date:	11-02-2016
SRC Review Date:	11-16-2016
SRC Completion Status:	A - APPROVED
SRC Issue Date:	03-24-2017
SRC Comment:	Not reported
Cleanup Work Status:	COMPLETED
Site Mgr:	MOORE_JJ
Site Mgr End Date:	03-24-2017
Tank Office:	PCLP6 - Broward County
SR Task ID:	Not reported
SR Cleanup Responsible:	-
SR Funding Eligibility Type:	-
SR Actual Cost:	Not reported
SR Completion Date:	Not reported
SR Payment Date:	Not reported
SR Oral Date:	Not reported
SR Written Date:	Not reported
SR Soil Removal:	Not reported
SR Free Product Removal:	Not reported
SR Soil Tonnage Removed:	Not reported

SHELL, ISTE, INC. - FCE #3828 (Continued) **1000736413**

SR Soil Treatment:	Not reported
SR Other Treatment:	Not reported
SR Alternate Proc Received Date:	Not reported
SR Alternate Procedure Status:	Not reported
SR Alternate Procedure Status Date:	Not reported
SR Alternate Procedure Comments:	Not reported
SA Task ID:	Not reported
SA Cleanup Responsible:	-
SA Funding Eligibility Type:	-
SA Actual Cost:	Not reported
SA Completion Date:	Not reported
SA Payment Date:	Not reported
RAP Task ID:	Not reported
RAP Cleanup Responsible ID:	-
RAP Funding Eligibility Type:	-
RAP Actual Cost:	Not reported
RAP Completion Date:	Not reported
RAP Payment Date:	Not reported
RAP Last Order Approved:	Not reported
RA Task ID:	87678
RA Cleanup Responsible:	-
RA Funding Eligibility Type:	-
RA Years to Complete:	0
RA Actual Cost:	Not reported
District:	SED
Facility ID:	8502153
Facility Status:	OPEN
Facility Type:	A - Retail Station -
County:	BROWARD
County ID:	6
Cleanup Eligibility Status:	E
Source Effective Date:	01-24-2017
Discharge Date:	05-13-2005
Cleanup Required:	R - CLEANUP REQUIRED
Discharge Cleanup Status:	SRCR - SRCR COMPLETE
Disch Cleanup Status Date:	03-24-2017
SRC Action Type:	SRCR - SITE REHABILITATION COMPLETION REPORT
SRC Submit Date:	11-02-2016
SRC Review Date:	11-16-2016
SRC Completion Status:	A - APPROVED
SRC Issue Date:	03-24-2017
SRC Comment:	Not reported
Cleanup Work Status:	COMPLETED
Site Mgr:	MOORE_JJ
Site Mgr End Date:	03-24-2017
Tank Office:	PCLP6 - Broward County
SR Task ID:	Not reported
SR Cleanup Responsible:	-
SR Funding Eligibility Type:	-
SR Actual Cost:	Not reported
SR Completion Date:	Not reported
SR Payment Date:	Not reported
SR Oral Date:	Not reported
SR Written Date:	Not reported
SR Soil Removal:	Not reported
SR Free Product Removal:	Not reported
SR Soil Tonnage Removed:	Not reported

SHELL, ISTE, INC. - FCE #3828 (Continued) **1000736413**

SR Soil Treatment:	Not reported
SR Other Treatment:	Not reported
SR Alternate Proc Received Date:	Not reported
SR Alternate Procedure Status:	Not reported
SR Alternate Procedure Status Date:	Not reported
SR Alternate Procedure Comments:	Not reported
SA Task ID:	Not reported
SA Cleanup Responsible:	-
SA Funding Eligibility Type:	-
SA Actual Cost:	Not reported
SA Completion Date:	Not reported
SA Payment Date:	Not reported
RAP Task ID:	77318
RAP Cleanup Responsible ID:	-
RAP Funding Eligibility Type:	-
RAP Actual Cost:	Not reported
RAP Completion Date:	Not reported
RAP Payment Date:	Not reported
RAP Last Order Approved:	Not reported
RA Task ID:	79420
RA Cleanup Responsible:	-
RA Funding Eligibility Type:	-
RA Years to Complete:	0
RA Actual Cost:	Not reported
District:	SED
Facility ID:	8502153
Facility Status:	OPEN
Facility Type:	A - Retail Station -
County:	BROWARD
County ID:	6
Cleanup Eligibility Status:	E
Source Effective Date:	01-24-2017
Discharge Date:	07-28-1998
Cleanup Required:	R - CLEANUP REQUIRED
Discharge Cleanup Status:	SRCR - SRCR COMPLETE
Disch Cleanup Status Date:	03-24-2017
SRC Action Type:	SRCR - SITE REHABILITATION COMPLETION REPORT
SRC Submit Date:	11-02-2016
SRC Review Date:	11-16-2016
SRC Completion Status:	A - APPROVED
SRC Issue Date:	03-24-2017
SRC Comment:	Not reported
Cleanup Work Status:	COMPLETED
Site Mgr:	MOORE_JJ
Site Mgr End Date:	03-24-2017
Tank Office:	PCLP6 - Broward County
SR Task ID:	Not reported
SR Cleanup Responsible:	-
SR Funding Eligibility Type:	-
SR Actual Cost:	Not reported
SR Completion Date:	Not reported
SR Payment Date:	Not reported
SR Oral Date:	Not reported
SR Written Date:	Not reported
SR Soil Removal:	Not reported
SR Free Product Removal:	Not reported
SR Soil Tonnage Removed:	Not reported

SHELL, ISTE, INC. - FCE #3828 (Continued) **1000736413**

SR Soil Treatment:	Not reported
SR Other Treatment:	Not reported
SR Alternate Proc Received Date:	Not reported
SR Alternate Procedure Status:	Not reported
SR Alternate Procedure Status Date:	Not reported
SR Alternate Procedure Comments:	Not reported
SA Task ID:	66453
SA Cleanup Responsible:	-
SA Funding Eligibility Type:	-
SA Actual Cost:	Not reported
SA Completion Date:	Not reported
SA Payment Date:	Not reported
RAP Task ID:	64021
RAP Cleanup Responsible ID:	-
RAP Funding Eligibility Type:	-
RAP Actual Cost:	Not reported
RAP Completion Date:	Not reported
RAP Payment Date:	Not reported
RAP Last Order Approved:	Not reported
RA Task ID:	65035
RA Cleanup Responsible:	RP - RESPONSIBLE PARTY
RA Funding Eligibility Type:	-
RA Years to Complete:	0
RA Actual Cost:	Not reported

Click here for Florida Oculus:

UST:

Facility Id:	8502153
Facility Status:	OPEN
Type Description:	Retail Station
Facility Phone:	(904) 596-3200
Region:	STATE
Positioning Method:	AGPS
Lat/Long (dms):	25 59 45 / 80 10 3

Owner:

Owner Id:	45875
Owner Name:	FIRST COAST ENERGY LLP
Owner Address:	7014 A C SKINNER PKWY STE 290
Owner Address 2:	ATTN: SKIP HUTTON
Owner City,St,Zip:	JACKSONVILLE, FL 32256
Owner Contact:	ENVIRONMENTAL DEPARTMENT
Owner Phone:	(904) 596-3200

Tank Info:

Tank Id:	1
Status:	Removed
Status Date:	01-JUL-1998
Install Date:	01-OCT-1983
Substance:	Unleaded gas
Content Description:	Unleaded Gas
Gallons:	10000
Vessel Indicator:	TANK
Tank Location:	UNDERGROUND
DEP Contractor:	P

SHELL, ISTE, INC. - FCE #3828 (Continued) **1000736413**

Tank Id: 2
Status: Removed
Status Date: 01-JUL-1998
Install Date: 01-OCT-1983
Substance: Unleaded gas
Content Description: Unleaded Gas
Gallons: 10000
Vessel Indicator: TANK
Tank Location: UNDERGROUND
DEP Contractor: P

Tank Id: 3
Status: Removed
Status Date: 01-JUL-1998
Install Date: 01-OCT-1983
Substance: Unleaded gas
Content Description: Unleaded Gas
Gallons: 10000
Vessel Indicator: TANK
Tank Location: UNDERGROUND
DEP Contractor: P

Tank Id: 4
Status: Removed
Status Date: 30-NOV-1985
Install Date: 01-OCT-1983
Substance: Waste oil
Content Description: Waste Oil
Gallons: 560
Vessel Indicator: TANK
Tank Location: UNDERGROUND
DEP Contractor: P

Tank Id: 5
Status: In service
Status Date: 01-AUG-1998
Install Date: 01-AUG-1998
Substance: Unleaded gas
Content Description: Unleaded Gas
Gallons: 12000
Vessel Indicator: TANK
Tank Location: UNDERGROUND
DEP Contractor: P

Construction:
Tank Id: 5
Construction Category: Overfill/Spill
Construction Description: Ball check valve

Tank Id: 5
Construction Category: Primary Construction
Construction Description: Fiberglass

Tank Id: 5
Construction Category: Overfill/Spill
Construction Description: Spill containment bucket

Tank Id: 5

SHELL, ISTE, INC. - FCE #3828 (Continued) **1000736413**

Construction Category: Secondary Containment
Construction Description: Double wall

Monitoring:
Tank ID: 5
Monitoring Description: Electronic line leak detector

Tank ID: 5
Monitoring Description: Monitor dbl wall pipe space

Tank ID: 5
Monitoring Description: Monitor dbl wall tank space

Tank ID: 5
Monitoring Description: Automatic tank gauging - USTs

Tank ID: 5
Monitoring Description: Electronic monitor pipe sumps

Tank ID: 5
Monitoring Description: Electronic monitor dispenser liners

Piping:
Tank ID: 5
Piping Category: Primary Construction
Piping Description: Fiberglass

Tank ID: 5
Piping Category: Secondary Containment
Piping Description: Double wall

Tank ID: 5
Piping Category: Miscellaneous Attributes
Piping Description: Dispenser liners

Tank ID: 5
Piping Category: Miscellaneous Attributes
Piping Description: Pressurized piping system

Tank Id: 6
Status: In service
Status Date: 01-AUG-1998
Install Date: 01-AUG-1998
Substance: Unleaded gas
Content Description: Unleaded Gas
Gallons: 12000
Vessel Indicator: TANK
Tank Location: UNDERGROUND
DEP Contractor: P

Construction:
Tank Id: 6
Construction Category: Overfill/Spill
Construction Description: Ball check valve

Tank Id: 6

SHELL, ISTE, INC. - FCE #3828 (Continued) **1000736413**

Construction Category: Primary Construction
Construction Description: Fiberglass

Tank Id: 6
Construction Category: Secondary Containment
Construction Description: Double wall

Tank Id: 6
Construction Category: Overfill/Spill
Construction Description: Spill containment bucket

Monitoring:
Tank ID: 6
Monitoring Description: Electronic line leak detector

Tank ID: 6
Monitoring Description: Monitor dbl wall pipe space

Tank ID: 6
Monitoring Description: Monitor dbl wall tank space

Tank ID: 6
Monitoring Description: Automatic tank gauging - USTs

Tank ID: 6
Monitoring Description: Electronic monitor pipe sumps

Tank ID: 6
Monitoring Description: Electronic monitor dispenser liners

Piping:
Tank ID: 6
Piping Category: Secondary Containment
Piping Description: Double wall

Tank ID: 6
Piping Category: Miscellaneous Attributes
Piping Description: Pressurized piping system

Tank ID: 6
Piping Category: Primary Construction
Piping Description: Fiberglass

Tank ID: 6
Piping Category: Miscellaneous Attributes
Piping Description: Dispenser liners

Click here for Florida Oculus:

Broward Co. UST:
DEP Site Id: 068502153
Facility ID: 03950

Storage Tank #: 03950-01

SHELL, ISTE, INC. - FCE #3828 (Continued) **1000736413**

Tank Construction: E. Fiberglass
Tank Size: 12000
Tank Type: Underground
Tank Status: U. In-Service
Tank Contents: B. Unleaded Gasoline
Install Date: 08/07/1998
Alt Location: Not reported

Storage Tank #: 03950-02
Tank Construction: E. Fiberglass
Tank Size: 12000
Tank Type: Underground
Tank Status: U. In-Service
Tank Contents: B. Unleaded Gasoline
Install Date: 08/07/1998
Alt Location: Not reported

Storage Tank #: 03950-03
Tank Construction: E. Fiberglass
Tank Size: 10000
Tank Type: Underground
Tank Status: B. Removed From Site
Tank Contents: B. Unleaded Gasoline
Install Date: 11/27/1985
Alt Location: Not reported

Storage Tank #: 03950-04
Tank Construction: E. Fiberglass
Tank Size: 10000
Tank Type: Underground
Tank Status: B. Removed From Site
Tank Contents: B. Unleaded Gasoline
Install Date: 11/27/1985
Alt Location: Not reported

Storage Tank #: 03950-05
Tank Construction: E. Fiberglass
Tank Size: 10000
Tank Type: Underground
Tank Status: B. Removed From Site
Tank Contents: B. Unleaded Gasoline
Install Date: 11/27/1985
Alt Location: Not reported

FL Financial Assurance 3:
Region: 3
Facility ID: 8502153
Facility Phone: (904) 596-3200
Facility Status: OPEN
Facility Type: A
Type Description: Retail Station
DEP CO: P
Finaincial Responsibility: INSURANCE

SHELL, ISTE, INC. - FCE #3828 (Continued) **1000736413**

Insurance Company:	LIBERTY SURPLUS INSURANCE CORP
Effective Date:	02-APR-2013
Expire Date:	02-APR-2014
Owner ID:	45875
Onwer Name:	FIRST COAST ENERGY LLP
Owner Address:	7014 A C SKINNER PKWY STE 290
Owner Address2:	ATTN: SKIP HUTTON
Owner City,St,Zip:	JACKSONVILLE, FL 32256
Contact:	ENVIRONMENTAL DEPARTMENT
Resp Party Phone:	(904) 596-3200

Region:	3
Facility ID:	8502153
Facility Phone:	(904) 596-3200
Facility Status:	OPEN
Facility Type:	A
Type Description:	Retail Station
DEP CO:	P
Finaincial Responsibility:	INSURANCE
Insurance Company:	LIBERTY SURPLUS INSURANCE CORP
Effective Date:	02-APR-2011
Expire Date:	02-APR-2012
Owner ID:	45875
Onwer Name:	FIRST COAST ENERGY LLP
Owner Address:	7014 A C SKINNER PKWY STE 290
Owner Address2:	ATTN: SKIP HUTTON
Owner City,St,Zip:	JACKSONVILLE, FL 32256
Contact:	ENVIRONMENTAL DEPARTMENT
Resp Party Phone:	(904) 596-3200

Region:	3
Facility ID:	8502153
Facility Phone:	(904) 596-3200
Facility Status:	OPEN
Facility Type:	A
Type Description:	Retail Station
DEP CO:	P
Finaincial Responsibility:	INSURANCE
Insurance Company:	INSURANCE CO OF STATE OF PA
Effective Date:	01-JAN-2008
Expire Date:	01-JAN-2009
Owner ID:	45875
Onwer Name:	FIRST COAST ENERGY LLP
Owner Address:	7014 A C SKINNER PKWY STE 290
Owner Address2:	ATTN: SKIP HUTTON
Owner City,St,Zip:	JACKSONVILLE, FL 32256
Contact:	ENVIRONMENTAL DEPARTMENT
Resp Party Phone:	(904) 596-3200

Region:	3
Facility ID:	8502153
Facility Phone:	(904) 596-3200
Facility Status:	OPEN
Facility Type:	A
Type Description:	Retail Station
DEP CO:	P
Finaincial Responsibility:	INSURANCE

SHELL, ISTE, INC. - FCE #3828 (Continued) **1000736413**

Insurance Company:	CRUM & FORSTER INDEMNITY
Effective Date:	23-APR-2016
Expire Date:	23-APR-2018
Owner ID:	45875
Onwer Name:	FIRST COAST ENERGY LLP
Owner Address:	7014 A C SKINNER PKWY STE 290
Owner Address2:	ATTN: SKIP HUTTON
Owner City,St,Zip:	JACKSONVILLE, FL 32256
Contact:	ENVIRONMENTAL DEPARTMENT
Resp Party Phone:	(904) 596-3200

Region:	3
Facility ID:	8502153
Facility Phone:	(904) 596-3200
Facility Status:	OPEN
Facility Type:	A
Type Description:	Retail Station
DEP CO:	P
Finaincial Responsibility:	INSURANCE
Insurance Company:	LIBERTY SURPLUS INSURANCE CORP
Effective Date:	02-APR-2009
Expire Date:	02-APR-2010
Owner ID:	45875
Onwer Name:	FIRST COAST ENERGY LLP
Owner Address:	7014 A C SKINNER PKWY STE 290
Owner Address2:	ATTN: SKIP HUTTON
Owner City,St,Zip:	JACKSONVILLE, FL 32256
Contact:	ENVIRONMENTAL DEPARTMENT
Resp Party Phone:	(904) 596-3200

Region:	3
Facility ID:	8502153
Facility Phone:	(904) 596-3200
Facility Status:	OPEN
Facility Type:	A
Type Description:	Retail Station
DEP CO:	P
Finaincial Responsibility:	INSURANCE
Insurance Company:	LIBERTY SURPLUS INSURANCE CORP
Effective Date:	02-APR-2010
Expire Date:	02-APR-2011
Owner ID:	45875
Onwer Name:	FIRST COAST ENERGY LLP
Owner Address:	7014 A C SKINNER PKWY STE 290
Owner Address2:	ATTN: SKIP HUTTON
Owner City,St,Zip:	JACKSONVILLE, FL 32256
Contact:	ENVIRONMENTAL DEPARTMENT
Resp Party Phone:	(904) 596-3200

Region:	3
Facility ID:	8502153
Facility Phone:	(904) 596-3200
Facility Status:	OPEN
Facility Type:	A
Type Description:	Retail Station
DEP CO:	P
Finaincial Responsibility:	INSURANCE

SHELL, ISTE, INC. - FCE #3828 (Continued) **1000736413**

Insurance Company:	CRUM & FORSTER INDEMNITY
Effective Date:	23-APR-2013
Expire Date:	23-APR-2016
Owner ID:	45875
Onwer Name:	FIRST COAST ENERGY LLP
Owner Address:	7014 A C SKINNER PKWY STE 290
Owner Address2:	ATTN: SKIP HUTTON
Owner City,St,Zip:	JACKSONVILLE, FL 32256
Contact:	ENVIRONMENTAL DEPARTMENT
Resp Party Phone:	(904) 596-3200

BROWARD CO. HM:

Region:	BROWARD
Facility ID:	03950
Alt Location:	Not reported

S91 **MICHAEL WEATHERSPOON** **FL SWF/LF** **S116348384**
NE **604 NW 10TH STREET** **N/A**
1/4-1/2 **HALLANDALE, FL 33009**
0.314 mi.
1657 ft. **Site 1 of 2 in cluster S**

Relative:
Higher

Actual:
10 ft.

SWF/LF:

Facility ID:	101689
District:	SED
Lat/Long:	:: / ::
Class Type:	754
Classification:	WASTE TIRE COLLECTOR
Class Status:	INACTIVE (I)
Section:	Not reported
Township:	Not reported
Range:	Not reported
Responsible Authority Name:	Not reported
Responsible Authority Address:	Not reported
Responsible Authority City,St,Zip:	Not reported
Responsible Authority Phone:	Not reported
EMail Address1:	Not reported
EMail Address2:	Not reported
Site Supervisor Name:	Not reported
Site Supervisor Addr:	Not reported
Site Supervisor City/State/Zip:	Not reported
Site Supervisor Telephone:	Not reported
Land Owner Name:	Not reported
Land Owner Address:	Not reported
Land Owner City/State/Zip:	Not reported
Land Owner Telephone:	Not reported

Click here for Florida Oculus:

92 NNE 1/4-1/2 0.323 mi. 1705 ft. | **PETROLEUM PRODUCTS AKA PEMBROKE PINES WA**
1400 BLOCK PEMBROKE RD
PEMBROKE PINES, FL | **FL FI Sites** | **S100888918**
N/A

Relative: Higher
Actual: 12 ft.

FL SITES:

Monthly Update:	January
Air Contam:	Not reported
Soil Contam:	Confirmed
Surface Water Contam:	Not reported
Ground Water Contam:	Confirmed
Warning Letter Status:	X
Notice of Violation Status:	No
Consent Order Status:	No
Admin Hearing Status:	No
Court Status:	Yes
Final Order Status:	No
Cleanup Started:	Yes
Cleanup Completed:	No
Deletion Recommended:	No
Other:	Not reported
District:	SOUTHEAST
Facility ID:	000262
EPA ID:	FLD980798698
Lead Unit:	BWC
Support Unit:	DIST
Status:	ACTIVE
Status Date:	05/14/85
Comments:	SEE SUPERFUND SITES LIST IN APPENDIX.

Click here for Florida Oculus:

T93 NNW 1/4-1/2 0.343 mi. 1811 ft. | **TEXACO-PEMBROKE ROYAL**
2951 PEMBROKE RD
HOLLYWOOD, FL 33020

Site 1 of 2 in cluster T | **FL LUST**
FL UST
FL AST
FL Financial Assurance | **U001342994**
N/A

Relative: Higher
Actual: 12 ft.

LUST:

Region:	STATE
Facility Id:	8625884
Facility Status:	OPEN
Facility Type:	A - Retail Station
Facility Phone:	(561)642-0100
Facility Cleanup Rank:	Not reported
District:	Southeast District
Lat/Long (dms):	25 59 47.329 / 80 9 51.5057
Section:	Not reported
Township:	Not reported
Range:	Not reported
Feature:	Not reported
Method:	AGPS
Datum:	0
Score:	31
Score Effective Date:	11/04/1997
Score When Ranked:	Not reported
Operator:	PEMBROKE ROYAL TEXACO
Name Update:	Not reported
Address Update:	Not reported

TEXACO-PEMBROKE ROYAL (Continued) **U001342994**

Discharge Cleanup Summary:

Discharge Date:	05/22/1992
PCT Discharge Combined:	Not reported
Cleanup Required:	R - CLEANUP REQUIRED
Discharge Cleanup Status:	NFA - NFA COMPLETE
Disch Cleanup Status Date:	03/26/1997
Cleanup Work Status:	COMPLETED
Information Source:	I - PLIRP (INSURANCE)
Other Source Description:	Not reported
Eligibility Indicator:	E - ELIGIBLE
Site Manager:	Not reported
Site Mgr End Date:	Not reported
Tank Office:	-

Petroleum Cleanup Program Eligibility:

Facility ID:	8625884
Discharge Date:	22-MAY-92
Pct Discharge Combined With:	Not reported
Cleanup Required:	R - CLEANUP REQUIRED
Discharge Cleanup Status:	NFA - NFA COMPLETE
Disch Cleanup Status Date:	03/26/1997
Cleanup Work Status:	COMPLETED
Information Source:	I - PLIRP (INSURANCE)
Other Source Description:	Not reported
Application Received Date:	01-JUN-92
Cleanup Program:	P - PETROLEUM LIABILITY AND RESTORATION INSURANCE PROGRAM
Eligibility Status:	11-AUG-92
Elig Status Date:	11-AUG-92
Letter Of Intent Date:	07/13/1992
Redetermined:	No
Inspection Date:	07/08/1992
Site Manager:	Not reported
Site Mgr End Date:	Not reported
Tank Office:	-
Deductible Amount:	500
Deductible Paid To Date:	0
Co-Pay Amount:	0
Co-Pay Paid To Date:	0
Cap Amount:	1000000

Task Information:

District:	SED
Facility ID:	8625884
Facility Status:	OPEN
Facility Type:	A - Retail Station -
County:	BROWARD
County ID:	6
Cleanup Eligibility Status:	E
Source Effective Date:	03-26-1997
Discharge Date:	05-22-1992
Cleanup Required:	R - CLEANUP REQUIRED
Discharge Cleanup Status:	NFA - NFA COMPLETE
Disch Cleanup Status Date:	03-26-1997
SRC Action Type:	NFA - NO FURTHER ACTION
SRC Submit Date:	03-25-1997
SRC Review Date:	03-26-1997
SRC Completion Status:	A - APPROVED
SRC Issue Date:	03-26-1997

TEXACO-PEMBROKE ROYAL (Continued) **U001342994**

SRC Comment:	Not reported
Cleanup Work Status:	COMPLETED
Site Mgr:	Not reported
Site Mgr End Date:	Not reported
Tank Office:	-
SR Task ID:	Not reported
SR Cleanup Responsible:	-
SR Funding Eligibility Type:	-
SR Actual Cost:	Not reported
SR Completion Date:	Not reported
SR Payment Date:	Not reported
SR Oral Date:	Not reported
SR Written Date:	Not reported
SR Soil Removal:	Not reported
SR Free Product Removal:	Not reported
SR Soil Tonnage Removed:	Not reported
SR Soil Treatment:	Not reported
SR Other Treatment:	Not reported
SR Alternate Proc Received Date:	Not reported
SR Alternate Procedure Status:	Not reported
SR Alternate Procedure Status Date:	Not reported
SR Alternate Procedure Comments:	Not reported
SA Task ID:	24985
SA Cleanup Responsible:	-
SA Funding Eligibility Type:	-
SA Actual Cost:	Not reported
SA Completion Date:	03-26-1997
SA Payment Date:	Not reported
RAP Task ID:	Not reported
RAP Cleanup Responsible ID:	-
RAP Funding Eligibility Type:	-
RAP Actual Cost:	Not reported
RAP Completion Date:	Not reported
RAP Payment Date:	Not reported
RAP Last Order Approved:	Not reported
RA Task ID:	24986
RA Cleanup Responsible:	-
RA Funding Eligibility Type:	-
RA Years to Complete:	Not reported
RA Actual Cost:	Not reported

Click here for Florida Oculus:

UST:

Facility Id:	8625884
Facility Status:	OPEN
Type Description:	Retail Station
Facility Phone:	(561) 642-0100
Region:	STATE
Positioning Method:	AGPS
Lat/Long (dms):	25 59 46 / 80 10 2

Owner:

Owner Id:	18796
Owner Name:	ROYAL PETROLEUM INC
Owner Address:	6741 S MILITARY TRL
Owner Address 2:	Not reported

TEXACO-PEMBROKE ROYAL (Continued) **U001342994**

Owner City,St,Zip: LAKE WORTH, FL 33463
Owner Contact: ED MORSTADT
Owner Phone: (561) 642-0100

Tank Info:

Tank Id: 1
Status: Removed
Status Date: Not reported
Install Date: Not reported
Substance: Unknown/Not reported
Content Description: Unknown/Not Reported
Gallons: 888
Vessel Indicator: TANK
Tank Location: UNDERGROUND
DEP Contractor: P

Tank Id: 1R
Status: Removed
Status Date: 18-APR-1996
Install Date: 01-JAN-1986
Substance: Leaded gas
Content Description: Leaded Gas
Gallons: 8000
Vessel Indicator: TANK
Tank Location: UNDERGROUND
DEP Contractor: P

Tank Id: 2
Status: Removed
Status Date: Not reported
Install Date: Not reported
Substance: Unknown/Not reported
Content Description: Unknown/Not Reported
Gallons: 888
Vessel Indicator: TANK
Tank Location: UNDERGROUND
DEP Contractor: P

Tank Id: 2R
Status: Removed
Status Date: 18-APR-1996
Install Date: 01-JAN-1986
Substance: Leaded gas
Content Description: Leaded Gas
Gallons: 8000
Vessel Indicator: TANK
Tank Location: UNDERGROUND
DEP Contractor: P

Tank Id: 3
Status: Removed
Status Date: Not reported
Install Date: Not reported
Substance: Unknown/Not reported
Content Description: Unknown/Not Reported
Gallons: 888
Vessel Indicator: TANK

TEXACO-PEMBROKE ROYAL (Continued) **U001342994**

Tank Location: UNDERGROUND
DEP Contractor: P

Tank Id: 3R
Status: Removed
Status Date: 18-APR-1996
Install Date: 01-JAN-1986
Substance: Vehicular diesel
Content Description: Vehicular Diesel
Gallons: 4000
Vessel Indicator: TANK
Tank Location: UNDERGROUND
DEP Contractor: P

Click here for Florida Oculus:

AST:
Facility ID: 8625884
Facility Status: OPEN
Type Description: Retail Station
Facility Phone: (561) 642-0100
DEP Contractor Own: P
Region: STATE
Positioning Method: AGPS
Lat/Long (dms): 25 59 46 / 80 10 2

Owner:
Owner Id: 18796
Owner Name: ROYAL PETROLEUM INC
Owner Address: 6741 S MILITARY TRL
Owner Address 2: Not reported
Owner City,St,Zip: LAKE WORTH, FL 33463
Owner Contact: ED MORSTADT
Owner Phone: (561) 642-0100

Tank Id: 4
Status: In service
Status Date: Not reported
Install Date: 01-MAY-1992
Substance: Waste oil
Content Description: Waste Oil
Gallons: 275
Tank Location: ABOVEGROUND

Click here for Florida Oculus:

FL Financial Assurance 3:
Region: 3
Facility ID: 8625884
Facility Phone: (561) 642-0100
Facility Status: OPEN
Facility Type: A
Type Description: Retail Station
DEP CO: P

TEXACO-PEMBROKE ROYAL (Continued) **U001342994**

Finaincial Responsibility:	INSURANCE
Insurance Company:	PLUS
Effective Date:	01-SEP-1994
Expire Date:	01-SEP-1995
Owner ID:	18796
Onwer Name:	ROYAL PETROLEUM INC
Owner Address:	6741 S MILITARY TRL
Owner Address2:	Not reported
Owner City,St,Zip:	LAKE WORTH, FL 33463
Contact:	ED MORSTADT
Resp Party Phone:	(561) 642-0100

Region:	3
Facility ID:	8625884
Facility Phone:	(561) 642-0100
Facility Status:	OPEN
Facility Type:	A
Type Description:	Retail Station
DEP CO:	P
Finaincial Responsibility:	INSURANCE
Insurance Company:	FPLIPA
Effective Date:	01-JAN-1989
Expire Date:	01-SEP-1994
Owner ID:	18796
Onwer Name:	ROYAL PETROLEUM INC
Owner Address:	6741 S MILITARY TRL
Owner Address2:	Not reported
Owner City,St,Zip:	LAKE WORTH, FL 33463
Contact:	ED MORSTADT
Resp Party Phone:	(561) 642-0100

T94 **STEVENS AUTO SVC CTR** **FL LUST** **U002113268**
NNW **2829 PEMBROKE RD** **FL UST** **N/A**
1/4-1/2 **HOLLYWOOD, FL 33023** **FL BROWARD CO. HM**
0.348 mi.
1835 ft. **Site 2 of 2 in cluster T**

Relative:
Higher

Actual:
12 ft.

LUST:

Region:	STATE
Facility Id:	9500022
Facility Status:	CLOSED
Facility Type:	C - Fuel user/Non-retail
Facility Phone:	(954)923-4113
Facility Cleanup Rank:	674
District:	Southeast District
Lat/Long (dms):	25 59 47.3102 / 80 9 51.4854
Section:	Not reported
Township:	Not reported
Range:	Not reported
Feature:	Not reported
Method:	AGPS
Datum:	Not reported
Score:	74
Score Effective Date:	05/24/2012
Score When Ranked:	75
Operator:	MICHALE HANAN
Name Update:	Not reported
Address Update:	Not reported

STEVENS AUTO SVC CTR (Continued) **U002113268**

Discharge Cleanup Summary:

Discharge Date:	11/08/1994
PCT Discharge Combined:	Not reported
Cleanup Required:	R - CLEANUP REQUIRED
Discharge Cleanup Status:	SRCR - SRCR COMPLETE
Disch Cleanup Status Date:	01/30/2015
Cleanup Work Status:	COMPLETED
Information Source:	D - DISCHARGE NOTIFICATION
Other Source Description:	Not reported
Eligibility Indicator:	E - ELIGIBLE
Site Manager:	SINGLETON_D
Site Mgr End Date:	01/30/2015
Tank Office:	PCLP6 - BROWARD CNTY ENVIRONMENTAL PROTECTION DEPT

Petroleum Cleanup Program Eligibility:

Facility ID:	9500022
Discharge Date:	08-NOV-94
Pct Discharge Combined With:	Not reported
Cleanup Required:	R - CLEANUP REQUIRED
Discharge Cleanup Status:	SRCR - SRCR COMPLETE
Disch Cleanup Status Date:	01/30/2015
Cleanup Work Status:	COMPLETED
Information Source:	D - DISCHARGE NOTIFICATION
Other Source Description:	Not reported
Application Received Date:	10-APR-95
Cleanup Program:	A - ABANDONED TANK RESTORATION PROGRAM
Eligibility Status:	04-AUG-95
Elig Status Date:	04-AUG-95
Letter Of Intent Date:	04/10/1995
Redetermined:	No
Inspection Date:	12/06/1994
Site Manager:	SINGLETON_D
Site Mgr End Date:	01/30/2015
Tank Office:	PCLP6 - BROWARD CNTY ENVIRONMENTAL PROTECTION DEPT
Deductible Amount:	500
Deductible Paid To Date:	500
Co-Pay Amount:	0
Co-Pay Paid To Date:	0
Cap Amount:	Not reported
Facility ID:	9500022
Discharge Date:	08-NOV-94
Pct Discharge Combined With:	Not reported
Cleanup Required:	R - CLEANUP REQUIRED
Discharge Cleanup Status:	SRCR - SRCR COMPLETE
Disch Cleanup Status Date:	01/30/2015
Cleanup Work Status:	COMPLETED
Information Source:	D - DISCHARGE NOTIFICATION
Other Source Description:	Not reported
Application Received Date:	07-FEB-02
Cleanup Program:	C - PETROLEUM CLEANUP PARTICIPATION PROGRAM
Eligibility Status:	27-FEB-02
Elig Status Date:	27-FEB-02
Letter Of Intent Date:	Not reported
Redetermined:	No
Inspection Date:	12/06/1994
Site Manager:	SINGLETON_D
Site Mgr End Date:	01/30/2015

STEVENS AUTO SVC CTR (Continued) **U002113268**

Tank Office:	PCLP6 - BROWARD CNTY ENVIRONMENTAL PROTECTION DEPT
Deductible Amount:	Not reported
Deductible Paid To Date:	0
Co-Pay Amount:	25
Co-Pay Paid To Date:	0
Cap Amount:	400000

Contaminated Media:

Discharge Date:	11/08/1994
Pct Discharge Combined With:	Not reported
Cleanup Required:	R - CLEANUP REQUIRED
Discharge Cleanup Status:	SRCR - SRCR COMPLETE
Disch Cleanup Status Date:	01/30/2015
Cleanup Work Status:	COMPLETED
Information Source:	D - DISCHARGE NOTIFICATION
Other Source Description:	Not reported
Elig Indicator:	E - ELIGIBLE
Site Manager:	SINGLETON_D
Site Mgr End Date:	01/30/2015
Tank Office:	PCLP6 - BROWARD CNTY ENVIRONME
Contaminated Drinking Wells:	0
Contaminated Monitoring Well:	No
Contaminated Soil:	Yes
Contaminated Surface Water:	No
Contaminated Ground Water:	No
Pollutant:	L - Waste Oil
Pollutant Other Description:	Not reported
Gallons Discharged:	Not reported

Task Information:

District:	SED
Facility ID:	9500022
Facility Status:	CLOSED
Facility Type:	C - Fuel user/Non-retail -
County:	BROWARD
County ID:	6
Cleanup Eligibility Status:	E
Source Effective Date:	01-02-2015
Discharge Date:	11-08-1994
Cleanup Required:	R - CLEANUP REQUIRED
Discharge Cleanup Status:	SRCR - SRCR COMPLETE
Disch Cleanup Status Date:	01-30-2015
SRC Action Type:	SRCR - SITE REHABILITATION COMPLETION REPORT
SRC Submit Date:	09-30-2014
SRC Review Date:	10-09-2014
SRC Completion Status:	A - APPROVED
SRC Issue Date:	01-30-2015
SRC Comment:	Not reported
Cleanup Work Status:	COMPLETED
Site Mgr:	SINGLETON_D
Site Mgr End Date:	01-30-2015
Tank Office:	PCLP6 - Broward County
SR Task ID:	Not reported
SR Cleanup Responsible:	-
SR Funding Eligibility Type:	-
SR Actual Cost:	Not reported
SR Completion Date:	Not reported
SR Payment Date:	Not reported

STEVENS AUTO SVC CTR (Continued) **U002113268**

SR Oral Date:	Not reported
SR Written Date:	Not reported
SR Soil Removal:	Not reported
SR Free Product Removal:	Not reported
SR Soil Tonnage Removed:	Not reported
SR Soil Treatment:	Not reported
SR Other Treatment:	Not reported
SR Alternate Proc Received Date:	Not reported
SR Alternate Procedure Status:	Not reported
SR Alternate Procedure Status Date:	Not reported
SR Alternate Procedure Comments:	Not reported
SA Task ID:	65603
SA Cleanup Responsible:	-
SA Funding Eligibility Type:	-
SA Actual Cost:	Not reported
SA Completion Date:	Not reported
SA Payment Date:	Not reported
RAP Task ID:	Not reported
RAP Cleanup Responsible ID:	-
RAP Funding Eligibility Type:	-
RAP Actual Cost:	Not reported
RAP Completion Date:	Not reported
RAP Payment Date:	Not reported
RAP Last Order Approved:	Not reported
RA Task ID:	75162
RA Cleanup Responsible:	-
RA Funding Eligibility Type:	-
RA Years to Complete:	0
RA Actual Cost:	Not reported

Click here for Florida Oculus:

UST:

Facility Id:	9500022
Facility Status:	CLOSED
Type Description:	Fuel user/Non-retail
Facility Phone:	(954) 923-4113
Region:	STATE
Positioning Method:	AGPS
Lat/Long (dms):	26 0 5 / 80 12 25

Owner:

Owner Id:	38234
Owner Name:	STEVENS, JAMES L JR & PATRICIA A
Owner Address:	2829 PEMBROKE RD
Owner Address 2:	Not reported
Owner City,St,Zip:	HOLLYWOOD, FL 33023
Owner Contact:	MICHAEL HANAN
Owner Phone:	(305) 923-4113

Tank Info:

Tank Id:	1
Status:	Removed
Status Date:	01-AUG-1989
Install Date:	01-JAN-1969
Substance:	Unleaded gas
Content Description:	Unleaded Gas

STEVENS AUTO SVC CTR (Continued) **U002113268**

Gallons:	3000
Vessel Indicator:	TANK
Tank Location:	UNDERGROUND
DEP Contractor:	P

Tank Id:	2
Status:	Removed
Status Date:	01-AUG-1989
Install Date:	01-JAN-1969
Substance:	Unleaded gas
Content Description:	Unleaded Gas
Gallons:	3000
Vessel Indicator:	TANK
Tank Location:	UNDERGROUND
DEP Contractor:	P

Tank Id:	3
Status:	Removed
Status Date:	01-AUG-1989
Install Date:	01-JAN-1969
Substance:	Unleaded gas
Content Description:	Unleaded Gas
Gallons:	2500
Vessel Indicator:	TANK
Tank Location:	UNDERGROUND
DEP Contractor:	P

Tank Id:	4
Status:	Removed
Status Date:	01-FEB-1999
Install Date:	01-JAN-1969
Substance:	Waste oil
Content Description:	Waste Oil
Gallons:	Not reported
Vessel Indicator:	TANK
Tank Location:	UNDERGROUND
DEP Contractor:	P

Click here for Florida Oculus:

BROWARD CO. HM:

Region:	BROWARD
Facility ID:	15905
Alt Location:	Not reported

S95 **HAL'S TOWING** **FL LUST** **S104520803**
NE **2437 PEMBROKE RD** **FL BROWARD CO. HM** **N/A**
1/4-1/2 **HOLLYWOOD, FL 33020**
0.350 mi.
1846 ft. **Site 2 of 2 in cluster S**

Relative:
Higher

Actual:
9 ft.

LUST:

Region:	STATE
Facility Id:	9047513
Facility Status:	CLOSED
Facility Type:	C - Fuel user/Non-retail

HAL'S TOWING (Continued) **S104520803**

Facility Phone:	(305)925-3371
Facility Cleanup Rank:	Not reported
District:	Southeast District
Lat/Long (dms):	25 59 47.9632 / 80 9 19.1044
Section:	Not reported
Township:	Not reported
Range:	Not reported
Feature:	Not reported
Method:	UNVR
Datum:	0
Score:	Not reported
Score Effective Date:	Not reported
Score When Ranked:	Not reported
Operator:	HAL KUSHNER
Name Update:	07/09/1998
Address Update:	Not reported

Discharge Cleanup Summary:

Discharge Date:	12/27/1988
PCT Discharge Combined:	Not reported
Cleanup Required:	N - NO CLEANUP REQUIRED
Discharge Cleanup Status:	NREQ - CLEANUP NOT REQUIRED
Disch Cleanup Status Date:	04/23/2001
Cleanup Work Status:	COMPLETED
Information Source:	E - EDI
Other Source Description:	Not reported
Eligibility Indicator:	I - INELIGIBLE
Site Manager:	Not reported
Site Mgr End Date:	Not reported
Tank Office:	-

Task Information:

District:	SED
Facility ID:	9047513
Facility Status:	CLOSED
Facility Type:	C - Fuel user/Non-retail -
County:	BROWARD
County ID:	6
Cleanup Eligibility Status:	I
Source Effective Date:	Not reported
Discharge Date:	12-27-1988
Cleanup Required:	N - NO CLEANUP REQUIRED
Discharge Cleanup Status:	NREQ - CLEANUP NOT REQUIRED
Disch Cleanup Status Date:	04-23-2001
SRC Action Type:	-
SRC Submit Date:	Not reported
SRC Review Date:	Not reported
SRC Completion Status:	-
SRC Issue Date:	Not reported
SRC Comment:	Not reported
Cleanup Work Status:	COMPLETED
Site Mgr:	Not reported
Site Mgr End Date:	Not reported
Tank Office:	-
SR Task ID:	Not reported
SR Cleanup Responsible:	-
SR Funding Eligibility Type:	-
SR Actual Cost:	Not reported

HAL'S TOWING (Continued) **S104520803**

SR Completion Date:	Not reported
SR Payment Date:	Not reported
SR Oral Date:	Not reported
SR Written Date:	Not reported
SR Soil Removal:	Not reported
SR Free Product Removal:	Not reported
SR Soil Tonnage Removed:	Not reported
SR Soil Treatment:	Not reported
SR Other Treatment:	Not reported
SR Alternate Proc Received Date:	Not reported
SR Alternate Procedure Status:	Not reported
SR Alternate Procedure Status Date:	Not reported
SR Alternate Procedure Comments:	Not reported
SA Task ID:	Not reported
SA Cleanup Responsible:	-
SA Funding Eligibility Type:	-
SA Actual Cost:	Not reported
SA Completion Date:	Not reported
SA Payment Date:	Not reported
RAP Task ID:	Not reported
RAP Cleanup Responsible ID:	-
RAP Funding Eligibility Type:	-
RAP Actual Cost:	Not reported
RAP Completion Date:	Not reported
RAP Payment Date:	Not reported
RAP Last Order Approved:	Not reported
RA Task ID:	Not reported
RA Cleanup Responsible:	-
RA Funding Eligibility Type:	-
RA Years to Complete:	Not reported
RA Actual Cost:	Not reported

Click here for Florida Oculus:

BROWARD CO. HM:

Region:	BROWARD
Facility ID:	04106
Alt Location:	Not reported

96
SW
1/4-1/2
0.357 mi.
1883 ft.

ENERGY DISPATCH LLC TANKER TRUCK SPILL **FL LUST** **U004146205**
EAST AND WEST SIDES OF SW 31ST AVE **FL TANKS** **N/A**
PEMBROKE PINES, FL 33009

Relative:
Higher

Actual:
9 ft.

LUST:

Region:	STATE
Facility Id:	9803721
Facility Status:	CLOSED
Facility Type:	Q - Emergency Response Spill Site
Facility Phone:	(770)431-7600
Facility Cleanup Rank:	Not reported
District:	Southeast District
Lat/Long (dms):	25 59 7.0872 / 80 10 3.5256
Section:	29
Township:	51S
Range:	42

ENERGY DISPATCH LLC TANKER TRUCK SPILL (Continued) **U004146205**

Feature:	Not reported
Method:	Not reported
Datum:	Not reported
Score:	30
Score Effective Date:	07/23/2002
Score When Ranked:	Not reported
Operator:	LISA CIOTOLIA
Name Update:	Not reported
Address Update:	03/02/2006

Discharge Cleanup Summary:

Discharge Date:	01/26/2001
PCT Discharge Combined:	Not reported
Cleanup Required:	R - CLEANUP REQUIRED
Discharge Cleanup Status:	NFA - NFA COMPLETE
Disch Cleanup Status Date:	11/20/2003
Cleanup Work Status:	COMPLETED
Information Source:	R - EMERGENCY RESPONSE REPORT
Other Source Description:	Not reported
Eligibility Indicator:	I - INELIGIBLE
Site Manager:	YAMBRICK_R
Site Mgr End Date:	11/20/2003
Tank Office:	PCLP6 - BROWARD CNTY ENVIRONMENTAL PROTECTION DEPT

Contaminated Media:

Discharge Date:	01/26/2001
Pct Discharge Combined With:	Not reported
Cleanup Required:	R - CLEANUP REQUIRED
Discharge Cleanup Status:	NFA - NFA COMPLETE
Disch Cleanup Status Date:	11/20/2003
Cleanup Work Status:	COMPLETED
Information Source:	R - EMERGENCY RESPONSE REPORT
Other Source Description:	Not reported
Elig Indicator:	I - INELIGIBLE
Site Manager:	YAMBRICK_R
Site Mgr End Date:	11/20/2003
Tank Office:	PCLP6 - BROWARD CNTY ENVIRONME
Contaminated Drinking Wells:	Not reported
Contaminated Monitoring Well:	Not reported
Contaminated Soil:	Yes
Contaminated Surface Water:	Not reported
Contaminated Ground Water:	Yes
Pollutant:	B - Unleaded Gas
Pollutant Other Description:	TANKER TRUCK ACCIDENT SPILL
Gallons Discharged:	675

Task Information:

District:	SED
Facility ID:	9803721
Facility Status:	CLOSED
Facility Type:	Q - Emergency Response Spill Site -
County:	BROWARD
County ID:	6
Cleanup Eligibility Status:	I
Source Effective Date:	10-07-2003
Discharge Date:	01-26-2001
Cleanup Required:	R - CLEANUP REQUIRED
Discharge Cleanup Status:	NFA - NFA COMPLETE
Disch Cleanup Status Date:	11-20-2003

ENERGY DISPATCH LLC TANKER TRUCK SPILL (Continued) **U004146205**

SRC Action Type:	NFA - NO FURTHER ACTION
SRC Submit Date:	07-29-2003
SRC Review Date:	08-05-2003
SRC Completion Status:	A - APPROVED
SRC Issue Date:	11-20-2003
SRC Comment:	Not reported
Cleanup Work Status:	COMPLETED
Site Mgr:	YAMBRICK_R
Site Mgr End Date:	11-20-2003
Tank Office:	PCLP6 - Broward County
SR Task ID:	Not reported
SR Cleanup Responsible:	-
SR Funding Eligibility Type:	-
SR Actual Cost:	Not reported
SR Completion Date:	Not reported
SR Payment Date:	Not reported
SR Oral Date:	Not reported
SR Written Date:	Not reported
SR Soil Removal:	Not reported
SR Free Product Removal:	Not reported
SR Soil Tonnage Removed:	Not reported
SR Soil Treatment:	Not reported
SR Other Treatment:	Not reported
SR Alternate Proc Received Date:	Not reported
SR Alternate Procedure Status:	Not reported
SR Alternate Procedure Status Date:	Not reported
SR Alternate Procedure Comments:	Not reported
SA Task ID:	68048
SA Cleanup Responsible:	-
SA Funding Eligibility Type:	-
SA Actual Cost:	Not reported
SA Completion Date:	Not reported
SA Payment Date:	Not reported
RAP Task ID:	68388
RAP Cleanup Responsible ID:	-
RAP Funding Eligibility Type:	-
RAP Actual Cost:	Not reported
RAP Completion Date:	Not reported
RAP Payment Date:	Not reported
RAP Last Order Approved:	Not reported
RA Task ID:	72133
RA Cleanup Responsible:	-
RA Funding Eligibility Type:	-
RA Years to Complete:	0
RA Actual Cost:	Not reported

Click here for Florida Oculus:

TANKS:

Facility ID:	9803721
Facility Phone:	(770) 431-7600
Facility Status:	CLOSED
Facility Type:	Q
Type Description:	Emergency Response Spill Site
Dep Co:	P
Lat/Lon Deg Min Sec:	Not reported

U97 WNW 1/4-1/2 0.409 mi. 2158 ft. | **B.W. RECYCLING INC** | **WI SWRCY** | **S120859244** | **N/A**
2035 SW 31ST AVE
PEMBROKE PARK, FL 33009

Site 1 of 2 in cluster U

Relative: Higher
Actual: 5 ft.

SWRCY:
Phone: (800) 234-4722
URL: http://www.webuyics.com
Material Accepted: Not reported

V98 NE 1/4-1/2 0.411 mi. 2170 ft. | **KING GAS** | **FL LUST** | **U001344166**
2401 PEMBROKE RD | **FL UST** | **N/A**
HOLLYWOOD, FL 33020 | **FL BROWARD CO. HM**

Site 1 of 2 in cluster V

Relative: Higher
Actual: 9 ft.

LUST:

Region:	STATE
Facility Id:	9201242
Facility Status:	CLOSED
Facility Type:	A - Retail Station
Facility Phone:	(305)432-9302
Facility Cleanup Rank:	Not reported
District:	Southeast District
Lat/Long (dms):	25 59 47.8347 / 80 9 14.5326
Section:	Not reported
Township:	Not reported
Range:	Not reported
Feature:	Not reported
Method:	UNVR
Datum:	0
Score:	77
Score Effective Date:	11/04/1997
Score When Ranked:	Not reported
Operator:	BROWN, WILLIE
Name Update:	Not reported
Address Update:	Not reported

Discharge Cleanup Summary:

Discharge Date:	04/08/1992
PCT Discharge Combined:	Not reported
Cleanup Required:	R - CLEANUP REQUIRED
Discharge Cleanup Status:	NFA - NFA COMPLETE
Disch Cleanup Status Date:	06/06/1994
Cleanup Work Status:	COMPLETED
Information Source:	A - ABANDONED TANK RESTORATION
Other Source Description:	Not reported
Eligibility Indicator:	E - ELIGIBLE
Site Manager:	Not reported
Site Mgr End Date:	Not reported
Tank Office:	-

Petroleum Cleanup Program Eligibility:

Facility ID:	9201242
Discharge Date:	08-APR-92
Pct Discharge Combined With:	Not reported
Cleanup Required:	R - CLEANUP REQUIRED
Discharge Cleanup Status:	NFA - NFA COMPLETE
Disch Cleanup Status Date:	06/06/1994
Cleanup Work Status:	COMPLETED

KING GAS (Continued) **U001344166**

Information Source:	A - ABANDONED TANK RESTORATION
Other Source Description:	Not reported
Application Received Date:	13-APR-92
Cleanup Program:	A - ABANDONED TANK RESTORATION PROGRAM
Eligibility Status:	04-DEC-92
Elig Status Date:	04-DEC-92
Letter Of Intent Date:	Not reported
Redetermined:	No
Inspection Date:	10/13/1992
Site Manager:	Not reported
Site Mgr End Date:	Not reported
Tank Office:	-
Deductible Amount:	500
Deductible Paid To Date:	0
Co-Pay Amount:	0
Co-Pay Paid To Date:	0
Cap Amount:	Not reported

Task Information:

District:	SED
Facility ID:	9201242
Facility Status:	CLOSED
Facility Type:	A - Retail Station -
County:	BROWARD
County ID:	6
Cleanup Eligibility Status:	E
Source Effective Date:	10-22-1993
Discharge Date:	04-08-1992
Cleanup Required:	R - CLEANUP REQUIRED
Discharge Cleanup Status:	NFA - NFA COMPLETE
Disch Cleanup Status Date:	06-06-1994
SRC Action Type:	NFA - NO FURTHER ACTION
SRC Submit Date:	09-30-1993
SRC Review Date:	10-22-1993
SRC Completion Status:	A - APPROVED
SRC Issue Date:	06-06-1994
SRC Comment:	Not reported
Cleanup Work Status:	COMPLETED
Site Mgr:	Not reported
Site Mgr End Date:	Not reported
Tank Office:	-
SR Task ID:	Not reported
SR Cleanup Responsible:	-
SR Funding Eligibility Type:	-
SR Actual Cost:	Not reported
SR Completion Date:	Not reported
SR Payment Date:	Not reported
SR Oral Date:	Not reported
SR Written Date:	Not reported
SR Soil Removal:	Not reported
SR Free Product Removal:	Not reported
SR Soil Tonnage Removed:	Not reported
SR Soil Treatment:	Not reported
SR Other Treatment:	Not reported
SR Alternate Proc Received Date:	Not reported
SR Alternate Procedure Status:	Not reported
SR Alternate Procedure Status Date:	Not reported
SR Alternate Procedure Comments:	Not reported

KING GAS (Continued) **U001344166**

SA Task ID:	24921
SA Cleanup Responsible:	-
SA Funding Eligibility Type:	-
SA Actual Cost:	Not reported
SA Completion Date:	Not reported
SA Payment Date:	Not reported
RAP Task ID:	24922
RAP Cleanup Responsible ID:	ST - STATE
RAP Funding Eligibility Type:	-
RAP Actual Cost:	Not reported
RAP Completion Date:	Not reported
RAP Payment Date:	Not reported
RAP Last Order Approved:	Not reported
RA Task ID:	24923
RA Cleanup Responsible:	ST - STATE
RA Funding Eligibility Type:	-
RA Years to Complete:	0
RA Actual Cost:	Not reported

Click here for Florida Oculus:

UST:

Facility Id:	9201242
Facility Status:	CLOSED
Type Description:	Retail Station
Facility Phone:	(305) 432-9302
Region:	STATE
Positioning Method:	UNVR
Lat/Long (dms):	26 0 15 / 80 8 1

Owner:

Owner Id:	2885
Owner Name:	BROWN, WILLIE
Owner Address:	PO BOX 1843
Owner Address 2:	Not reported
Owner City,St,Zip:	HOLLYWOOD, FL 33022
Owner Contact:	WILLIE BROWN
Owner Phone:	(303) 432-9302

Tank Info:

Tank Id:	1
Status:	Removed
Status Date:	30-APR-1992
Install Date:	01-DEC-1969
Substance:	Unknown/Not reported
Content Description:	Unknown/Not Reported
Gallons:	2000
Vessel Indicator:	TANK
Tank Location:	UNDERGROUND
DEP Contractor:	P

Tank Id:	2
Status:	Removed
Status Date:	30-APR-1992
Install Date:	01-DEC-1969
Substance:	Unknown/Not reported
Content Description:	Unknown/Not Reported

KING GAS (Continued) **U001344166**

Gallons: 2000
Vessel Indicator: TANK
Tank Location: UNDERGROUND
DEP Contractor: P

Tank Id: 3
Status: Removed
Status Date: 30-APR-1992
Install Date: 01-DEC-1969
Substance: Unknown/Not reported
Content Description: Unknown/Not Reported
Gallons: 2000
Vessel Indicator: TANK
Tank Location: UNDERGROUND
DEP Contractor: P

Tank Id: 4
Status: Removed
Status Date: 30-APR-1992
Install Date: 01-DEC-1969
Substance: Unknown/Not reported
Content Description: Unknown/Not Reported
Gallons: 2000
Vessel Indicator: TANK
Tank Location: UNDERGROUND
DEP Contractor: P

Tank Id: 5
Status: Removed
Status Date: 30-APR-1992
Install Date: 01-DEC-1969
Substance: Unknown/Not reported
Content Description: Unknown/Not Reported
Gallons: 2000
Vessel Indicator: TANK
Tank Location: UNDERGROUND
DEP Contractor: P

Tank Id: 6
Status: Removed
Status Date: 30-APR-1992
Install Date: 01-DEC-1969
Substance: Unknown/Not reported
Content Description: Unknown/Not Reported
Gallons: 550
Vessel Indicator: TANK
Tank Location: UNDERGROUND
DEP Contractor: P

Click here for Florida Oculus:

BROWARD CO. HM:
Region: BROWARD
Facility ID: 10734
Alt Location: Not reported

99 WNW 1/4-1/2 0.431 mi. 2277 ft. | **PEMBROKE PARK RECYCLING AND TRANSFER**
1899 SW 31 AVE
HALLANDALE, FL 33009

FL SWF/LF | **S103214961**
FL Financial Assurance | **N/A**

Relative: Higher

Actual: 6 ft.

SWF/LF:

Facility ID:	55464
District:	SED
Lat/Long:	25:59:37.3266 / 80:10:6.7693
Class Type:	810
Classification:	MATERIAL RECOVERY FACILITY - CLASS I & III
Class Status:	ACTIVE (A)
Section:	20
Township:	51S
Range:	42E
Responsible Authority Name:	PROGRESSIVE WASTE SOLUTIONS OF FL, INC.
Responsible Authority Address:	3840 NW 37TH CT
Responsible Authority City,St,Zip:	MIAMI, FL 33142
Responsible Authority Phone:	Not reported
EMail Address1:	Not reported
EMail Address2:	joe.pepitone@progressivewaste.com
Site Supervisor Name:	JOE PEPITONE
Site Supervisor Addr:	Not reported
Site Supervisor City/State/Zip:	Not reported
Site Supervisor Telephone:	9546500766
Land Owner Name:	THE KELSEY GROUP, INC
Land Owner Address:	1812 SW 31 AVE
Land Owner City/State/Zip:	PEMBROKE PARK, FL 33009
Land Owner Telephone:	Not reported

Click here for Florida Oculus:

Facility ID:	55464
District:	SED
Lat/Long:	25:59:37.3266 / 80:10:6.7693
Class Type:	910
Classification:	DISASTER DEBRIS MANAGEMENT SITE
Class Status:	INACTIVE (I)
Section:	20
Township:	51S
Range:	42E
Responsible Authority Name:	PROGRESSIVE WASTE SOLUTIONS OF FL, INC.
Responsible Authority Address:	3840 NW 37TH CT
Responsible Authority City,St,Zip:	MIAMI, FL 33142
Responsible Authority Phone:	Not reported
EMail Address1:	Not reported
EMail Address2:	joe.pepitone@progressivewaste.com
Site Supervisor Name:	JOE PEPITONE
Site Supervisor Addr:	Not reported
Site Supervisor City/State/Zip:	Not reported
Site Supervisor Telephone:	9546500766
Land Owner Name:	THE KELSEY GROUP, INC
Land Owner Address:	1812 SW 31 AVE
Land Owner City/State/Zip:	PEMBROKE PARK, FL 33009
Land Owner Telephone:	Not reported

Click here for Florida Oculus:

PEMBROKE PARK RECYCLING AND TRANSFER (Continued) **S103214961**

FL Financial Assurance 1:

Facility Id:	00055464
Region:	1
District:	SE
Class:	810
Bond Issuer:	Not reported
Bond Amount:	Not reported
Insurance Company:	Evergreen National Indemnity Company
Insurance Amount:	$83,660.64
Letter of Credit Bank:	Not reported
Letter of Credit Amount:	Not reported
Trustee:	Not reported
Trust Fund Balance:	Not reported
Financial Test:	Not reported
Escrow:	Not reported
Permitee Name:	Progressive Waste Solutions of FL, Inc.
Financial Assurance Type:	Ins
Contact Address:	5135 Madison Avenue
Contact City Zip:	Tampa 33619

---

100 NNW 1/4-1/2 0.432 mi. 2279 ft. | **BROWARD CNTY SCHOOL BD-MCNICHOL MS** | **FL LUST** | **U001546421**
1411 S 28TH AVE | **FL UST** | **N/A**
HOLLYWOOD, FL 33020

Relative: Higher

Actual: 9 ft.

LUST:

Region:	STATE
Facility Id:	9047361
Facility Status:	CLOSED
Facility Type:	I - County Government
Facility Phone:	(954)765-6390
Facility Cleanup Rank:	936
District:	Southeast District
Lat/Long (dms):	25 59 54.11 / 80 9 45.14
Section:	021
Township:	51S
Range:	42E
Feature:	Not reported
Method:	AGPS
Datum:	0
Score:	Not reported
Score Effective Date:	02/26/2002
Score When Ranked:	74
Operator:	BROWARD CNTY SCHOOL BD
Name Update:	Not reported
Address Update:	Not reported

Discharge Cleanup Summary:

Discharge Date:	03/12/1987
PCT Discharge Combined:	Not reported
Cleanup Required:	N - NO CLEANUP REQUIRED
Discharge Cleanup Status:	NREQ - CLEANUP NOT REQUIRED
Disch Cleanup Status Date:	03/07/2007
Cleanup Work Status:	COMPLETED
Information Source:	E - EDI
Other Source Description:	Not reported
Eligibility Indicator:	I - INELIGIBLE

BROWARD CNTY SCHOOL BD-MCNICHOL MS (Continued) **U001546421**

Site Manager:	Not reported
Site Mgr End Date:	Not reported
Tank Office:	-

Task Information:

District:	SED
Facility ID:	9047361
Facility Status:	CLOSED
Facility Type:	I - County Government -
County:	BROWARD
County ID:	6
Cleanup Eligibility Status:	I
Source Effective Date:	Not reported
Discharge Date:	03-12-1987
Cleanup Required:	N - NO CLEANUP REQUIRED
Discharge Cleanup Status:	NREQ - CLEANUP NOT REQUIRED
Disch Cleanup Status Date:	03-07-2007
SRC Action Type:	-
SRC Submit Date:	Not reported
SRC Review Date:	Not reported
SRC Completion Status:	-
SRC Issue Date:	Not reported
SRC Comment:	Not reported
Cleanup Work Status:	COMPLETED
Site Mgr:	Not reported
Site Mgr End Date:	Not reported
Tank Office:	-
SR Task ID:	25467
SR Cleanup Responsible:	ST - STATE
SR Funding Eligibility Type:	-
SR Actual Cost:	Not reported
SR Completion Date:	Not reported
SR Payment Date:	Not reported
SR Oral Date:	Not reported
SR Written Date:	Not reported
SR Soil Removal:	Not reported
SR Free Product Removal:	Not reported
SR Soil Tonnage Removed:	Not reported
SR Soil Treatment:	Not reported
SR Other Treatment:	Not reported
SR Alternate Proc Received Date:	Not reported
SR Alternate Procedure Status:	Not reported
SR Alternate Procedure Status Date:	Not reported
SR Alternate Procedure Comments:	Not reported
SA Task ID:	25468
SA Cleanup Responsible:	ST - STATE
SA Funding Eligibility Type:	-
SA Actual Cost:	Not reported
SA Completion Date:	Not reported
SA Payment Date:	Not reported
RAP Task ID:	25469
RAP Cleanup Responsible ID:	ST - STATE
RAP Funding Eligibility Type:	-
RAP Actual Cost:	Not reported
RAP Completion Date:	Not reported
RAP Payment Date:	Not reported
RAP Last Order Approved:	Not reported
RA Task ID:	25470

BROWARD CNTY SCHOOL BD-MCNICHOL MS (Continued) **U001546421**

RA Cleanup Responsible:	ST - STATE
RA Funding Eligibility Type:	-
RA Years to Complete:	Not reported
RA Actual Cost:	Not reported

Click here for Florida Oculus:

UST:

Facility Id:	9047361
Facility Status:	CLOSED
Type Description:	County Government
Facility Phone:	(954) 765-6390
Region:	STATE
Positioning Method:	AGPS
Lat/Long (dms):	25 59 54 / 80 9 44

Owner:

Owner Id:	75254
Owner Name:	BROWARD CO PUBLIC SCHOOLS
Owner Address:	4200A NW 10TH AVE
Owner Address 2:	ATTN: STORAGE TANK REGIS
Owner City,St,Zip:	OAKLAND PARK, FL 33309
Owner Contact:	ALISON WITOSHYNSK-ENVRN HEALTH & SAFETY PROJ MGR
Owner Phone:	(754) 321-4200

Tank Info:

Tank Id:	1
Status:	Removed
Status Date:	01-JUN-2017
Install Date:	01-JUL-1957
Substance:	Fuel oil-on site heat
Content Description:	Fuel Oil - Onsite Heat
Gallons:	1500
Vessel Indicator:	TANK
Tank Location:	UNDERGROUND
DEP Contractor:	P

Tank Id:	2
Status:	Removed
Status Date:	01-JUN-2017
Install Date:	Not reported
Substance:	Unknown/Not reported
Content Description:	Unknown/Not Reported
Gallons:	1000
Vessel Indicator:	TANK
Tank Location:	UNDERGROUND
DEP Contractor:	P

Click here for Florida Oculus:

101 SE 1/4-1/2 0.452 mi. 2388 ft. | **BROWARD CNTY SCHOOL BD-HALLANDALE ELEM**
120 SW 4TH AVE
HALLANDALE, FL 33009

FL LUST **U001546408**
FL UST **N/A**

Relative: Higher

Actual: 8 ft.

LUST:

Region:	STATE
Facility Id:	9047347
Facility Status:	CLOSED
Facility Type:	I - County Government
Facility Phone:	(954)765-6390
Facility Cleanup Rank:	6077
District:	Southeast District
Lat/Long (dms):	25 59 3.8111 / 80 9 9.4999
Section:	028
Township:	51S
Range:	42E
Feature:	Not reported
Method:	AGPS
Datum:	0
Score:	Not reported
Score Effective Date:	01/15/2002
Score When Ranked:	29
Operator:	BROWARD CNTY SCHOOL BD
Name Update:	07/26/2017
Address Update:	Not reported

Discharge Cleanup Summary:

Discharge Date:	03/12/1987
PCT Discharge Combined:	Not reported
Cleanup Required:	N - NO CLEANUP REQUIRED
Discharge Cleanup Status:	NREQ - CLEANUP NOT REQUIRED
Disch Cleanup Status Date:	03/07/2007
Cleanup Work Status:	COMPLETED
Information Source:	E - EDI
Other Source Description:	Not reported
Eligibility Indicator:	I - INELIGIBLE
Site Manager:	Not reported
Site Mgr End Date:	Not reported
Tank Office:	-

Task Information:

District:	SED
Facility ID:	9047347
Facility Status:	CLOSED
Facility Type:	I - County Government -
County:	BROWARD
County ID:	6
Cleanup Eligibility Status:	I
Source Effective Date:	Not reported
Discharge Date:	03-12-1987
Cleanup Required:	N - NO CLEANUP REQUIRED
Discharge Cleanup Status:	NREQ - CLEANUP NOT REQUIRED
Disch Cleanup Status Date:	03-07-2007
SRC Action Type:	-
SRC Submit Date:	Not reported
SRC Review Date:	Not reported
SRC Completion Status:	-
SRC Issue Date:	Not reported

BROWARD CNTY SCHOOL BD-HALLANDALE ELEM (Continued) **U001546408**

SRC Comment:	Not reported
Cleanup Work Status:	COMPLETED
Site Mgr:	Not reported
Site Mgr End Date:	Not reported
Tank Office:	-
SR Task ID:	25523
SR Cleanup Responsible:	ST - STATE
SR Funding Eligibility Type:	-
SR Actual Cost:	Not reported
SR Completion Date:	Not reported
SR Payment Date:	Not reported
SR Oral Date:	Not reported
SR Written Date:	Not reported
SR Soil Removal:	Not reported
SR Free Product Removal:	Not reported
SR Soil Tonnage Removed:	Not reported
SR Soil Treatment:	Not reported
SR Other Treatment:	Not reported
SR Alternate Proc Received Date:	Not reported
SR Alternate Procedure Status:	Not reported
SR Alternate Procedure Status Date:	Not reported
SR Alternate Procedure Comments:	Not reported
SA Task ID:	25524
SA Cleanup Responsible:	ST - STATE
SA Funding Eligibility Type:	-
SA Actual Cost:	Not reported
SA Completion Date:	Not reported
SA Payment Date:	Not reported
RAP Task ID:	25525
RAP Cleanup Responsible ID:	ST - STATE
RAP Funding Eligibility Type:	-
RAP Actual Cost:	Not reported
RAP Completion Date:	Not reported
RAP Payment Date:	Not reported
RAP Last Order Approved:	Not reported
RA Task ID:	25526
RA Cleanup Responsible:	ST - STATE
RA Funding Eligibility Type:	-
RA Years to Complete:	Not reported
RA Actual Cost:	Not reported

Click here for Florida Oculus:

UST:

Facility Id:	9047347
Facility Status:	CLOSED
Type Description:	County Government
Facility Phone:	(954) 765-6390
Region:	STATE
Positioning Method:	AGPS
Lat/Long (dms):	25 58 55 / 80 8 40

Owner:

Owner Id:	75254
Owner Name:	BROWARD CO PUBLIC SCHOOLS
Owner Address:	4200A NW 10TH AVE
Owner Address 2:	ATTN: STORAGE TANK REGIS

BROWARD CNTY SCHOOL BD-HALLANDALE ELEM (Continued) **U001546408**

Owner City,St,Zip: OAKLAND PARK, FL 33309
Owner Contact: ALISON WITOSHYNSK-ENVRN HEALTH & SAFETY PROJ MGR
Owner Phone: (754) 321-4200

Tank Info:
Tank Id: 1
Status: Removed
Status Date: 01-JUN-2017
Install Date: 01-JUL-1959
Substance: Fuel oil-on site heat
Content Description: Fuel Oil - Onsite Heat
Gallons: 1500
Vessel Indicator: TANK
Tank Location: UNDERGROUND
DEP Contractor: P

Click here for Florida Oculus:

V102 **FRIENDLY GARAGE** **FL LUST** **U001343705**
NE **2311 PEMBROKE RD** **FL UST** **N/A**
1/4-1/2 **HOLLYWOOD, FL 33020**
0.452 mi.
2389 ft. **Site 2 of 2 in cluster V**

Relative:
Higher

Actual:
8 ft.

LUST:
Region: STATE
Facility Id: 8841698
Facility Status: CLOSED
Facility Type: C - Fuel user/Non-retail
Facility Phone: (305)921-0293
Facility Cleanup Rank: Not reported
District: Southeast District
Lat/Long (dms): 25 59 48.0689 / 80 9 11.3175
Section: Not reported
Township: Not reported
Range: Not reported
Feature: Not reported
Method: UNVR
Datum: 0
Score: 60
Score Effective Date: 09/21/1998
Score When Ranked: Not reported
Operator: ALBERTS,EDDIE
Name Update: Not reported
Address Update: Not reported

Discharge Cleanup Summary:
Discharge Date: 08/29/1988
PCT Discharge Combined: Not reported
Cleanup Required: R - CLEANUP REQUIRED
Discharge Cleanup Status: SRCR - SRCR COMPLETE
Disch Cleanup Status Date: 02/09/2004
Cleanup Work Status: COMPLETED
Information Source: E - EDI
Other Source Description: Not reported
Eligibility Indicator: E - ELIGIBLE
Site Manager: MCFARLANE_S

FRIENDLY GARAGE (Continued) **U001343705**

Site Mgr End Date:	02/09/2004
Tank Office:	PCLP6 - BROWARD CNTY ENVIRONMENTAL PROTECTION DEPT

Petroleum Cleanup Program Eligibility:

Facility ID:	8841698
Discharge Date:	29-AUG-88
Pct Discharge Combined With:	Not reported
Cleanup Required:	R - CLEANUP REQUIRED
Discharge Cleanup Status:	SRCR - SRCR COMPLETE
Disch Cleanup Status Date:	02/09/2004
Cleanup Work Status:	COMPLETED
Information Source:	E - EDI
Other Source Description:	Not reported
Application Received Date:	01-SEP-88
Cleanup Program:	E - EARLY DETECTION INCENTIVE
Eligibility Status:	09-AUG-90
Elig Status Date:	09-AUG-90
Letter Of Intent Date:	06/18/1990
Redetermined:	No
Inspection Date:	12/07/1988
Site Manager:	MCFARLANE_S
Site Mgr End Date:	02/09/2004
Tank Office:	PCLP6 - BROWARD CNTY ENVIRONMENTAL PROTECTION DEPT
Deductible Amount:	Not reported
Deductible Paid To Date:	0
Co-Pay Amount:	Not reported
Co-Pay Paid To Date:	0
Cap Amount:	Not reported

Contaminated Media:

Discharge Date:	08/29/1988
Pct Discharge Combined With:	Not reported
Cleanup Required:	R - CLEANUP REQUIRED
Discharge Cleanup Status:	SRCR - SRCR COMPLETE
Disch Cleanup Status Date:	02/09/2004
Cleanup Work Status:	COMPLETED
Information Source:	E - EDI
Other Source Description:	Not reported
Elig Indicator:	E - ELIGIBLE
Site Manager:	MCFARLANE_S
Site Mgr End Date:	02/09/2004
Tank Office:	PCLP6 - BROWARD CNTY ENVIRONME
Contaminated Drinking Wells:	1
Contaminated Monitoring Well:	Yes
Contaminated Soil:	No
Contaminated Surface Water:	No
Contaminated Ground Water:	Yes
Pollutant:	Z - Other Non Regulated
Pollutant Other Description:	Not reported
Gallons Discharged:	Not reported

Task Information:

District:	SED
Facility ID:	8841698
Facility Status:	CLOSED
Facility Type:	C - Fuel user/Non-retail -
County:	BROWARD
County ID:	6
Cleanup Eligibility Status:	E

FRIENDLY GARAGE (Continued) **U001343705**

Source Effective Date:	02-09-2004
Discharge Date:	08-29-1988
Cleanup Required:	R - CLEANUP REQUIRED
Discharge Cleanup Status:	SRCR - SRCR COMPLETE
Disch Cleanup Status Date:	02-09-2004
SRC Action Type:	SRCR - SITE REHABILITATION COMPLETION REPORT
SRC Submit Date:	10-28-2003
SRC Review Date:	11-07-2003
SRC Completion Status:	A - APPROVED
SRC Issue Date:	02-09-2004
SRC Comment:	Not reported
Cleanup Work Status:	COMPLETED
Site Mgr:	MCFARLANE_S
Site Mgr End Date:	02-09-2004
Tank Office:	PCLP6 - Broward County
SR Task ID:	25895
SR Cleanup Responsible:	RP - RESPONSIBLE PARTY
SR Funding Eligibility Type:	-
SR Actual Cost:	Not reported
SR Completion Date:	Not reported
SR Payment Date:	Not reported
SR Oral Date:	Not reported
SR Written Date:	Not reported
SR Soil Removal:	Not reported
SR Free Product Removal:	Not reported
SR Soil Tonnage Removed:	Not reported
SR Soil Treatment:	Not reported
SR Other Treatment:	Not reported
SR Alternate Proc Received Date:	Not reported
SR Alternate Procedure Status:	Not reported
SR Alternate Procedure Status Date:	Not reported
SR Alternate Procedure Comments:	Not reported
SA Task ID:	25896
SA Cleanup Responsible:	RP - RESPONSIBLE PARTY
SA Funding Eligibility Type:	-
SA Actual Cost:	Not reported
SA Completion Date:	08-12-1994
SA Payment Date:	Not reported
RAP Task ID:	25897
RAP Cleanup Responsible ID:	RP - RESPONSIBLE PARTY
RAP Funding Eligibility Type:	-
RAP Actual Cost:	Not reported
RAP Completion Date:	08-17-2000
RAP Payment Date:	Not reported
RAP Last Order Approved:	Not reported
RA Task ID:	25898
RA Cleanup Responsible:	RP - RESPONSIBLE PARTY
RA Funding Eligibility Type:	-
RA Years to Complete:	0
RA Actual Cost:	Not reported

Click here for Florida Oculus:

UST:

Facility Id:	8841698
Facility Status:	CLOSED
Type Description:	Fuel user/Non-retail

FRIENDLY GARAGE (Continued) **U001343705**

Facility Phone: (305) 921-0293
Region: STATE
Positioning Method: UNVR
Lat/Long (dms): 25 59 43 / 80 10 10

Owner:
Owner Id: 37924
Owner Name: SITTON, MOSHE & MIRIAM
Owner Address: 2311 PEMBROKE RD
Owner Address 2: Not reported
Owner City,St,Zip: HOLLYWOOD, FL 33020
Owner Contact: SCOTT R WILLINGER ATTORNEY
Owner Phone: (305) 591-1040

Tank Info:
Tank Id: 1
Status: Removed
Status Date: 31-DEC-1989
Install Date: Not reported
Substance: Unknown/Not reported
Content Description: Unknown/Not Reported
Gallons: 888
Vessel Indicator: TANK
Tank Location: UNDERGROUND
DEP Contractor: P

Tank Id: 2
Status: Removed
Status Date: 31-DEC-1989
Install Date: Not reported
Substance: Unknown/Not reported
Content Description: Unknown/Not Reported
Gallons: 888
Vessel Indicator: TANK
Tank Location: UNDERGROUND
DEP Contractor: P

Tank Id: 3
Status: Removed
Status Date: 31-DEC-1989
Install Date: Not reported
Substance: Unknown/Not reported
Content Description: Unknown/Not Reported
Gallons: 888
Vessel Indicator: TANK
Tank Location: UNDERGROUND
DEP Contractor: P

Tank Id: 4
Status: Removed
Status Date: 31-DEC-1989
Install Date: Not reported
Substance: Unknown/Not reported
Content Description: Unknown/Not Reported
Gallons: 888
Vessel Indicator: TANK
Tank Location: UNDERGROUND

FRIENDLY GARAGE (Continued) **U001343705**

DEP Contractor: P

Tank Id: 5
Status: Removed
Status Date: 31-DEC-1989
Install Date: Not reported
Substance: Unknown/Not reported
Content Description: Unknown/Not Reported
Gallons: 550
Vessel Indicator: TANK
Tank Location: UNDERGROUND
DEP Contractor: P

Tank Id: 6
Status: Removed
Status Date: 31-DEC-1989
Install Date: Not reported
Substance: Unknown/Not reported
Content Description: Unknown/Not Reported
Gallons: 550
Vessel Indicator: TANK
Tank Location: UNDERGROUND
DEP Contractor: P

Tank Id: 7
Status: Removed
Status Date: 31-DEC-1989
Install Date: Not reported
Substance: Unknown/Not reported
Content Description: Unknown/Not Reported
Gallons: 550
Vessel Indicator: TANK
Tank Location: UNDERGROUND
DEP Contractor: P

Click here for Florida Oculus:

U103 **PETROLEUM PRODUCTS CORP.** **NPL** **1000367209**
WNW **14000 BLOCK PEMBROKE ROAD** **SEMS** **FLD980798698**
1/4-1/2 **PEMBROKE PARK, FL 33024** **US ENG CONTROLS**
0.457 mi. **ROD**
2412 ft. **Site 2 of 2 in cluster U** **PRP**
ICIS
Relative: **CONSENT**
Higher **FINDS**
Actual: **ECHO**
5 ft.

NPL:
EPA ID: FLD980798698
Cerclis ID: 400919
EPA Region: 4
Federal: N
Final Date: 1987-07-22 00:00:00
Site Score: 40.109999999999999
Latitude: 25.992599999999999
Longitude: -80.169600000000003

PETROLEUM PRODUCTS CORP. (Continued) **1000367209**

Category Details:

NPL Status:	Currently on the Final NPL
Category Description:	Depth To Aquifer-<= 10 Feet
Category Value:	8

NPL Status:	Currently on the Final NPL
Category Description:	Distance To Nearest Population-> 1/4 And <= 1/2 Mile
Category Value:	2400

Site Details:

Site Name:	PETROLEUM PRODUCTS CORP.
Site Status:	Final
Site Zip:	33024
Site City:	PEMBROKE PARK
Site State:	FL
Federal Site:	No
Site County:	BROWARD
EPA Region:	04
Date Proposed:	04/10/85
Date Deleted:	Not reported
Date Finalized:	07/22/87

Substance Details:

NPL Status:	Currently on the Final NPL
Substance ID:	Not reported
Substance:	Not reported
CAS #:	Not reported
Pathway:	Not reported
Scoring:	Not reported

NPL Status:	Currently on the Final NPL
Substance ID:	A046
Substance:	POLYCHLORINATED BIPHENYLS
CAS #:	1336-36-3
Pathway:	GROUND WATER PATHWAY
Scoring:	4

NPL Status:	Currently on the Final NPL
Substance ID:	A046
Substance:	POLYCHLORINATED BIPHENYLS
CAS #:	1336-36-3
Pathway:	SURFACE WATER PATHWAY
Scoring:	3

NPL Status:	Currently on the Final NPL
Substance ID:	C049
Substance:	ETHYLBENZENE
CAS #:	100-41-4
Pathway:	NO PATHWAY INDICATED
Scoring:	1

NPL Status:	Currently on the Final NPL
Substance ID:	D008
Substance:	LEAD (PB)
CAS #:	7439-92-1
Pathway:	GROUND WATER PATHWAY

PETROLEUM PRODUCTS CORP. (Continued) **1000367209**

Scoring: 4

NPL Status: Currently on the Final NPL
Substance ID: D008
Substance: LEAD (PB)
CAS #: 7439-92-1
Pathway: SURFACE WATER PATHWAY
Scoring: 3

NPL Status: Currently on the Final NPL
Substance ID: U019
Substance: BENZENE
CAS #: 71-43-2
Pathway: NO PATHWAY INDICATED
Scoring: 1

NPL Status: Currently on the Final NPL
Substance ID: U043
Substance: VINYL CHLORIDE
CAS #: 75-01-4
Pathway: NO PATHWAY INDICATED
Scoring: 1

NPL Status: Currently on the Final NPL
Substance ID: U188
Substance: PHENOL
CAS #: 108-95-2
Pathway: NO PATHWAY INDICATED
Scoring: 1

NPL Status: Currently on the Final NPL
Substance ID: U228
Substance: TRICHLOROETHYLENE (TCE)
CAS #: 79-01-6
Pathway: NO PATHWAY INDICATED
Scoring: 1

Summary Details:

Conditions at proposal April 10, 1985): Petroleum Products Corp. refined, stored, and recycled oil on a 2-acre site in Pembroke Park, Broward County, Florida, from about 1952 to 1972. Poor housekeeping and equipment maintenance resulted in soils becoming heavily impregnated with oil and the formation of a layer of organic chemicals on the shallow Biscayne Aquifer beneath the site. The aquifer is contaminated with lead and PCBs, according to Florida Department of Environmental Regulation DER) analyses of monitoring wells. Pits covering an extensive area on the site contain sludges generated in the oil recycling process. Although the area was filled and paved over in 1970-74, it continues to discharge oily materials, especially during the rainy season. The City of Hallandale well field is less than 0.5 mile downgradient from the site; two other municipal well fields are located within 3 miles. More than 150,000 people obtain their drinking water from these wells. DER filed suit against Petroleum Products in June 1984 in Broward County Circuit Court to force the company to clean up the site or to allow the State to use its own funds and then to assess penalties for cost recovery. After EPA issued a CERCLA Section 106 order for an immediate removal action at the site, EPA and Petroleum Products entered into a Consent Order on April 1, 1985. The order required the company to perform tasks

PETROLEUM PRODUCTS CORP. (Continued) **1000367209**

outlined in an Immediate Removal Work Plan, which is incorporated as part of the Consent Order. Status July 22, 1987): Petroleum Products removed the drums, storage tanks, and contaminated sludge and transported the materials to an EPA-regulated disposal site. In May 1986, DER began a State-financed remedial investigation involving the contaminated ground water, soil, and sludges. The investigation is nearing completion; all field work has been finished.

Site Status Details:

NPL Status:	Final
Proposed Date:	04/10/1985
Final Date:	07/22/1987
Deleted Date:	Not reported

Narratives Details:

NPL Name:	PETROLEUM PRODUCTS CORP.
City:	PEMBROKE PARK
State:	FL

SEMS:

Site ID:	400919
EPA ID:	FLD980798698
Cong District:	Not reported
FIPS Code:	12011
Latitude:	25.992599999999999
Longitude:	-80.169600000000003
FF:	N
NPL:	Currently on the Final NPL
Non NPL Status:	Not reported

SEMS Detail:

Region:	4
Site ID:	400919
EPA ID:	FLD980798698
Site Name:	PETROLEUM PRODUCTS CORP.
NPL:	F
FF:	N
OU:	0
Action Code:	CR
Action Name:	CI
SEQ:	1
Start Date:	1988-03-03 00:00:00
Finish Date:	Not reported
Qual:	Not reported
Current Action Lead:	EPA Perf

Region:	4
Site ID:	400919
EPA ID:	FLD980798698
Site Name:	PETROLEUM PRODUCTS CORP.
NPL:	F
FF:	N
OU:	0
Action Code:	NP
Action Name:	PROPOSED
SEQ:	1

PETROLEUM PRODUCTS CORP. (Continued) **1000367209**

Start Date:	1985-04-10 00:00:00
Finish Date:	4/10/1985
Qual:	Not reported
Current Action Lead:	EPA Perf

Region:	4
Site ID:	400919
EPA ID:	FLD980798698
Site Name:	PETROLEUM PRODUCTS CORP.
NPL:	F
FF:	N
OU:	0
Action Code:	DS
Action Name:	DISCVRY
SEQ:	1
Start Date:	1982-12-01 00:00:00
Finish Date:	12/1/1982
Qual:	Not reported
Current Action Lead:	EPA Perf

Region:	4
Site ID:	400919
EPA ID:	FLD980798698
Site Name:	PETROLEUM PRODUCTS CORP.
NPL:	F
FF:	N
OU:	1
Action Code:	CO
Action Name:	RI/FS
SEQ:	1
Start Date:	1989-09-15 00:00:00
Finish Date:	10/5/1990
Qual:	L
Current Action Lead:	EPA Perf

Region:	4
Site ID:	400919
EPA ID:	FLD980798698
Site Name:	PETROLEUM PRODUCTS CORP.
NPL:	F
FF:	N
OU:	0
Action Code:	RV
Action Name:	RMVL
SEQ:	1
Start Date:	1985-03-11 00:00:00
Finish Date:	4/24/1985
Qual:	C
Current Action Lead:	EPA Perf

Region:	4
Site ID:	400919
EPA ID:	FLD980798698
Site Name:	PETROLEUM PRODUCTS CORP.
NPL:	F
FF:	N
OU:	0

PETROLEUM PRODUCTS CORP. (Continued) **1000367209**

Action Code:	RS
Action Name:	RV ASSESS
SEQ:	1
Start Date:	1991-09-30 00:00:00
Finish Date:	9/30/1991
Qual:	C
Current Action Lead:	EPA Perf

Region:	4
Site ID:	400919
EPA ID:	FLD980798698
Site Name:	PETROLEUM PRODUCTS CORP.
NPL:	F
FF:	N
OU:	2
Action Code:	CO
Action Name:	RI/FS
SEQ:	2
Start Date:	1989-09-15 00:00:00
Finish Date:	Not reported
Qual:	Not reported
Current Action Lead:	EPA Perf

Region:	4
Site ID:	400919
EPA ID:	FLD980798698
Site Name:	PETROLEUM PRODUCTS CORP.
NPL:	F
FF:	N
OU:	2
Action Code:	AR
Action Name:	ADMIN REC
SEQ:	2
Start Date:	1997-02-05 00:00:00
Finish Date:	Not reported
Qual:	E
Current Action Lead:	EPA Perf

Region:	4
Site ID:	400919
EPA ID:	FLD980798698
Site Name:	PETROLEUM PRODUCTS CORP.
NPL:	F
FF:	N
OU:	1
Action Code:	AR
Action Name:	ADMIN REC
SEQ:	1
Start Date:	1990-08-10 00:00:00
Finish Date:	10/5/1990
Qual:	E
Current Action Lead:	EPA Perf

Region:	4
Site ID:	400919
EPA ID:	FLD980798698
Site Name:	PETROLEUM PRODUCTS CORP.

PETROLEUM PRODUCTS CORP. (Continued) **1000367209**

NPL:	F
FF:	N
OU:	0
Action Code:	NF
Action Name:	NPL FINL
SEQ:	1
Start Date:	1987-07-22 00:00:00
Finish Date:	7/22/1987
Qual:	Not reported
Current Action Lead:	EPA Perf

Region:	4
Site ID:	400919
EPA ID:	FLD980798698
Site Name:	PETROLEUM PRODUCTS CORP.
NPL:	F
FF:	N
OU:	1
Action Code:	RO
Action Name:	ROD
SEQ:	1
Start Date:	1990-10-05 00:00:00
Finish Date:	10/5/1990
Qual:	Not reported
Current Action Lead:	EPA Perf

Region:	4
Site ID:	400919
EPA ID:	FLD980798698
Site Name:	PETROLEUM PRODUCTS CORP.
NPL:	F
FF:	N
OU:	0
Action Code:	HR
Action Name:	HAZRANK
SEQ:	1
Start Date:	1985-01-25 00:00:00
Finish Date:	1/25/1985
Qual:	Not reported
Current Action Lead:	EPA Perf

Region:	4
Site ID:	400919
EPA ID:	FLD980798698
Site Name:	PETROLEUM PRODUCTS CORP.
NPL:	F
FF:	N
OU:	0
Action Code:	FE
Action Name:	5 YEAR
SEQ:	4
Start Date:	2015-12-03 00:00:00
Finish Date:	12/3/2015
Qual:	Not reported
Current Action Lead:	EPA Perf

Region:	4

PETROLEUM PRODUCTS CORP. (Continued) **1000367209**

Site ID:	400919
EPA ID:	FLD980798698
Site Name:	PETROLEUM PRODUCTS CORP.
NPL:	F
FF:	N
OU:	0
Action Code:	FE
Action Name:	5 YEAR
SEQ:	2
Start Date:	2005-02-01 00:00:00
Finish Date:	12/20/2005
Qual:	Not reported
Current Action Lead:	EPA Perf

Region:	4
Site ID:	400919
EPA ID:	FLD980798698
Site Name:	PETROLEUM PRODUCTS CORP.
NPL:	F
FF:	N
OU:	0
Action Code:	FE
Action Name:	5 YEAR
SEQ:	1
Start Date:	2000-06-30 00:00:00
Finish Date:	9/19/2000
Qual:	Not reported
Current Action Lead:	EPA Perf

Region:	4
Site ID:	400919
EPA ID:	FLD980798698
Site Name:	PETROLEUM PRODUCTS CORP.
NPL:	F
FF:	N
OU:	1
Action Code:	ED
Action Name:	R/H ASMT
SEQ:	1
Start Date:	1992-06-17 00:00:00
Finish Date:	6/17/1992
Qual:	Not reported
Current Action Lead:	EPA Perf

Region:	4
Site ID:	400919
EPA ID:	FLD980798698
Site Name:	PETROLEUM PRODUCTS CORP.
NPL:	F
FF:	N
OU:	0
Action Code:	FE
Action Name:	5 YEAR
SEQ:	3
Start Date:	2010-12-14 00:00:00
Finish Date:	12/14/2010
Qual:	Not reported

PETROLEUM PRODUCTS CORP. (Continued) **1000367209**

Current Action Lead:	EPA Perf

Region:	4
Site ID:	400919
EPA ID:	FLD980798698
Site Name:	PETROLEUM PRODUCTS CORP.
NPL:	F
FF:	N
OU:	1
Action Code:	JF
Action Name:	ECO RISK
SEQ:	1
Start Date:	1992-06-17 00:00:00
Finish Date:	6/17/1992
Qual:	Not reported
Current Action Lead:	EPA Perf

Region:	4
Site ID:	400919
EPA ID:	FLD980798698
Site Name:	PETROLEUM PRODUCTS CORP.
NPL:	F
FF:	N
OU:	1
Action Code:	BD
Action Name:	PRP RI/FS
SEQ:	1
Start Date:	1986-04-01 00:00:00
Finish Date:	9/15/1989
Qual:	H
Current Action Lead:	St Ovrsght

Region:	4
Site ID:	400919
EPA ID:	FLD980798698
Site Name:	PETROLEUM PRODUCTS CORP.
NPL:	F
FF:	N
OU:	1
Action Code:	OM
Action Name:	OM
SEQ:	1
Start Date:	1995-06-30 00:00:00
Finish Date:	8/30/1995
Qual:	Not reported
Current Action Lead:	EPA Ovrsght

Region:	4
Site ID:	400919
EPA ID:	FLD980798698
Site Name:	PETROLEUM PRODUCTS CORP.
NPL:	F
FF:	N
OU:	0
Action Code:	BB
Action Name:	PRP RV
SEQ:	1

PETROLEUM PRODUCTS CORP. (Continued) **1000367209**

Start Date:	1985-04-11 00:00:00
Finish Date:	10/10/1985
Qual:	S
Current Action Lead:	EPA Ovrsght

Region:	4
Site ID:	400919
EPA ID:	FLD980798698
Site Name:	PETROLEUM PRODUCTS CORP.
NPL:	F
FF:	N
OU:	1
Action Code:	BE
Action Name:	PRP RD
SEQ:	1
Start Date:	1991-10-01 00:00:00
Finish Date:	6/10/1993
Qual:	Not reported
Current Action Lead:	EPA Ovrsght

Region:	4
Site ID:	400919
EPA ID:	FLD980798698
Site Name:	PETROLEUM PRODUCTS CORP.
NPL:	F
FF:	N
OU:	1
Action Code:	BE
Action Name:	PRP RD
SEQ:	3
Start Date:	1997-12-30 00:00:00
Finish Date:	9/29/1998
Qual:	Not reported
Current Action Lead:	EPA Ovrsght

Region:	4
Site ID:	400919
EPA ID:	FLD980798698
Site Name:	PETROLEUM PRODUCTS CORP.
NPL:	F
FF:	N
OU:	1
Action Code:	ME
Action Name:	PRP LR
SEQ:	1
Start Date:	1999-07-13 00:00:00
Finish Date:	Not reported
Qual:	Not reported
Current Action Lead:	EPA Ovrsght

Region:	4
Site ID:	400919
EPA ID:	FLD980798698
Site Name:	PETROLEUM PRODUCTS CORP.
NPL:	F
FF:	N
OU:	1

PETROLEUM PRODUCTS CORP. (Continued) **1000367209**

Action Code:	BF
Action Name:	PRP RA
SEQ:	1
Start Date:	1993-06-10 00:00:00
Finish Date:	8/30/1995
Qual:	L
Current Action Lead:	EPA Ovrsght

Region:	4
Site ID:	400919
EPA ID:	FLD980798698
Site Name:	PETROLEUM PRODUCTS CORP.
NPL:	F
FF:	N
OU:	1
Action Code:	BF
Action Name:	PRP RA
SEQ:	2
Start Date:	1998-09-29 00:00:00
Finish Date:	7/13/1999
Qual:	Not reported
Current Action Lead:	EPA Ovrsght

Region:	4
Site ID:	400919
EPA ID:	FLD980798698
Site Name:	PETROLEUM PRODUCTS CORP.
NPL:	F
FF:	N
OU:	0
Action Code:	PA
Action Name:	PA
SEQ:	1
Start Date:	1984-08-01 00:00:00
Finish Date:	8/1/1984
Qual:	L
Current Action Lead:	St Perf

Region:	4
Site ID:	400919
EPA ID:	FLD980798698
Site Name:	PETROLEUM PRODUCTS CORP.
NPL:	F
FF:	N
OU:	0
Action Code:	SI
Action Name:	SI
SEQ:	1
Start Date:	1984-06-01 00:00:00
Finish Date:	6/1/1984
Qual:	G
Current Action Lead:	St Perf

US ENG CONTROLS:

EPA ID:	FLD980798698
Site ID:	0400919

PETROLEUM PRODUCTS CORP. (Continued) **1000367209**

Name: PETROLEUM PRODUCTS CORP.
Address: 14000 BLOCK PEMBROKE ROAD
PEMBROKE PARK, FL 33024
EPA Region: 04
County: BROWARD
Event Code: Not reported
Actual Date: 10/15/1990
Contact Name: Not reported
Contact Phone and Ext: Not reported
Event Code Description: Not reported

Action ID: 001
Action Name: RECORD OF DECISION
Action Completion date: 10/05/1990
Operable Unit: 01
Contaminated Media : Free-phase NAPL
Engineering Control: Other, (N.O.S.)
Contact Name: Not reported
Contact Phone and Ext: Not reported
Event Code Description: Not reported

Action ID: 001
Action Name: RECORD OF DECISION
Action Completion date: 10/05/1990
Operable Unit: 01
Contaminated Media : Free-phase NAPL
Engineering Control: Recovery Wells
Contact Name: Not reported
Contact Phone and Ext: Not reported
Event Code Description: Not reported

Action ID: 001
Action Name: RECORD OF DECISION
Action Completion date: 10/05/1990
Operable Unit: 01
Contaminated Media : Surface Water
Engineering Control: Other, (N.O.S.)
Contact Name: Not reported
Contact Phone and Ext: Not reported
Event Code Description: Not reported

Action ID: 001
Action Name: RECORD OF DECISION
Action Completion date: 10/05/1990
Operable Unit: 01
Contaminated Media : Surface Water
Engineering Control: Surface Water Control
Contact Name: Not reported
Contact Phone and Ext: Not reported
Event Code Description: Not reported

ROD:
Full-text of USEPA Record of Decision(s) is available from EDR.

PRP:

PETROLEUM PRODUCTS CORP. (Continued) **1000367209**

PRP name:
125TH STREET CITGO
23RD STREET SUNOCO (MIAMI BEACH)
66
66 (BOCA RATON)
66 (PALM BEACH)
66 STAT.
7 G'S SUNOCO
76 STATION (NW 2ND AVE.) (MIAMI)
A & B MOTOR
A & J TEXACO (FT. LAUDERDALE)
A & R TEXACO (MIAMI)
A & T BROWN MOBIL (W. PALM BEACH)
A.C. BENNETT TEX (LAKE PARK)
A.C. BENNETT TEX (WEST PALM BEACH)
AAMCO TRANSMISSION
AAMCO TRANSMISSION
ABRAMS MOTORS, INC.
ACCORD RENTAL
ACE COMMERCIAL TEXACO (FT. LAUDERDALE)
ACME DYNAMICS, INC.
ACTION HYDRAULICS
ACTION HYDRAULICS
ACTION HYDRAULICS
ADAMS ELECTRIC
ADAMS FINA
ADOBY BRICKE
AERIAL SIGN CO., INC.
AEROTHRUST COMPANY
AFRCE
AIRCRAFT AIRPORT SERVICE
AIRCRAFT SERVICE INTERNATIONAL
AIRCRAFT SERVICES INT'L/WPB
AIRMARK ENGINES
AIRPORT AMOCO
AL CIFUENTES MOBIL (HOLLYWOOD)
AL JOHNSON PLYMOUTH
AL JOHNSON PLYMOUTH CHRYSLER
AL PACKER FORD
AL PACKER FORD, INC.
AL TEXACO (FT. PIERCE)
AL'S BRICKELL POINT CITGO (MIAMI)
AL'S SHELL (MIAMI)
AL'S SUNOCO STATION (MIAMI)
ALAN C. BENNETT TEXACO (LAKE PARK)
ALAN C. BENNETT TEXACO(WEST PALM BEACH)
ALEX CAR SERVICE TEXACO (MIAMI)
ALEX MOBIL (FT. LAUDERDALE)
ALFORD FINA
ALFREDO CITGO (HIALEAH)
ALL DADE DRIVEWAY
ALMER HILL TEXACO
ALPHA TEXACO (HOLLYWOOD)
ALPINE MOTORS
ALTERMAN TRANSPORT, INC.
ALTON 76 (MIAMI BEACH)
ALVAREZ PURE OIL 76 (MIAMI)
AMERADA HESS

PETROLEUM PRODUCTS CORP. (Continued) **1000367209**

AMERICAN EXPRESS FINANCIAL CORPORATION
AMERICAN GENERATOR & PUMP, INC.
AMERICAN HERMETICS

Click this hyperlink while viewing on your computer to access
1447 additional PRP: record(s) in the EDR Site Report.

ICIS:

Enforcement Action ID:	04-2006-3766
FRS ID:	110009281767
Action Name:	SOLITRON DEVICES, INC.
Facility Name:	PETROLEUM PRODUCTS CORP.
Facility Address:	14000 BLOCK PEMBROKE ROAD PEMBROKE PARK, FL 33024
Enforcement Action Type:	CERCLA 122h Agrmt For Cost Recovery
Facility County:	BROWARD
Program System Acronym:	CERCLIS
Enforcement Action Forum Desc:	Administrative - Formal
EA Type Code:	122H
Facility SIC Code:	Not reported
Federal Facility ID:	Not reported
Latitude in Decimal Degrees:	25.9926
Longitude in Decimal Degrees:	-80.1696
Permit Type Desc:	Not reported
Program System Acronym:	FLD980798698
Facility NAICS Code:	Not reported
Tribal Land Code:	Not reported

Facility Name:	PETROLEUM PRODUCTS CORP.
Address:	14000 BLOCK PEMBROKE ROAD
Tribal Indicator:	N
Fed Facility:	No
NAIC Code:	Not reported
SIC Code:	Not reported

Facility Name:	PETROLEUM PRODUCTS CORP.
Address:	14000 BLOCK PEMBROKE ROAD
Tribal Indicator:	N
Fed Facility:	No
NAIC Code:	Not reported
SIC Code:	Not reported

CONSENT:

EPA ID:	FLD980798698
Site ID:	Not reported
Case Title:	U.S. V. PETROLEUM PRODUCTS CORPORATION
Court Num:	91-2014
District:	Florida, South
Entered Date:	19911211 Full-text of the consent decree for this site issued by the United States District Court is available from EDR. Contact your EDR Account Executive.

FINDS:

PETROLEUM PRODUCTS CORP. (Continued) **1000367209**

Registry ID: 110009281767

Environmental Interest/Information System
SUPERFUND NPL

Click this hyperlink while viewing on your computer to access
additional FINDS: detail in the EDR Site Report.

ECHO:
Envid: 1000367209
Registry ID: 110009281767
DFR URL: http://echo.epa.gov/detailed-facility-report?fid=110009281767

---

104 West 1/4-1/2 0.469 mi. 2475 ft.

95 WAREHOUSE LTD **FL LUST** **U001343742**
2401 SW 31ST AVE **FL UST** **N/A**
PEMBROKE PARK, FL 33009 **FL BROWARD CO. HM**

Relative: Higher

Actual: 4 ft.

LUST:
Region: STATE
Facility Id: 8942651
Facility Status: CLOSED
Facility Type: C - Fuel user/Non-retail
Facility Phone: Not reported
Facility Cleanup Rank: 1795
District: Southeast District
Lat/Long (dms): 25 59 25.1768 / 80 10 3.0224
Section: 029
Township: 51S
Range: 42E
Feature: Not reported
Method: UNVR
Datum: 0
Score: 60
Score Effective Date: 11/10/2003
Score When Ranked: 60
Operator: 95 WAREHOUSE LTD
Name Update: Not reported
Address Update: Not reported

Discharge Cleanup Summary:
Discharge Date: 12/01/1988
PCT Discharge Combined: Not reported
Cleanup Required: R - CLEANUP REQUIRED
Discharge Cleanup Status: SRCR - SRCR COMPLETE
Disch Cleanup Status Date: 11/19/2010
Cleanup Work Status: COMPLETED
Information Source: E - EDI
Other Source Description: Not reported
Eligibility Indicator: E - ELIGIBLE
Site Manager: MICKLE_FG
Site Mgr End Date: 11/19/2010
Tank Office: PCLP6 - BROWARD CNTY ENVIRONMENTAL PROTECTION DEPT

Petroleum Cleanup Program Eligibility:
Facility ID: 8942651

95 WAREHOUSE LTD (Continued) **U001343742**

Discharge Date:	01-DEC-88
Pct Discharge Combined With:	Not reported
Cleanup Required:	R - CLEANUP REQUIRED
Discharge Cleanup Status:	SRCR - SRCR COMPLETE
Disch Cleanup Status Date:	11/19/2010
Cleanup Work Status:	COMPLETED
Information Source:	E - EDI
Other Source Description:	Not reported
Application Received Date:	29-DEC-88
Cleanup Program:	E - EARLY DETECTION INCENTIVE
Eligibility Status:	20-JUL-90
Elig Status Date:	20-JUL-90
Letter Of Intent Date:	03/23/1990
Redetermined:	No
Inspection Date:	08/07/1989
Site Manager:	MICKLE_FG
Site Mgr End Date:	11/19/2010
Tank Office:	PCLP6 - BROWARD CNTY ENVIRONMENTAL PROTECTION DEPT
Deductible Amount:	Not reported
Deductible Paid To Date:	0
Co-Pay Amount:	Not reported
Co-Pay Paid To Date:	0
Cap Amount:	Not reported

Contaminated Media:

Discharge Date:	12/01/1988
Pct Discharge Combined With:	Not reported
Cleanup Required:	R - CLEANUP REQUIRED
Discharge Cleanup Status:	SRCR - SRCR COMPLETE
Disch Cleanup Status Date:	11/19/2010
Cleanup Work Status:	COMPLETED
Information Source:	E - EDI
Other Source Description:	Not reported
Elig Indicator:	E - ELIGIBLE
Site Manager:	MICKLE_FG
Site Mgr End Date:	11/19/2010
Tank Office:	PCLP6 - BROWARD CNTY ENVIRONME
Contaminated Drinking Wells:	2
Contaminated Monitoring Well:	No
Contaminated Soil:	Yes
Contaminated Surface Water:	No
Contaminated Ground Water:	No
Pollutant:	Z - Other Non Regulated
Pollutant Other Description:	Not reported
Gallons Discharged:	Not reported

Task Information:

District:	SED
Facility ID:	8942651
Facility Status:	CLOSED
Facility Type:	C - Fuel user/Non-retail -
County:	BROWARD
County ID:	6
Cleanup Eligibility Status:	E
Source Effective Date:	10-11-2010
Discharge Date:	12-01-1988
Cleanup Required:	R - CLEANUP REQUIRED
Discharge Cleanup Status:	SRCR - SRCR COMPLETE

95 WAREHOUSE LTD (Continued) **U001343742**

Disch Cleanup Status Date:	11-19-2010
SRC Action Type:	SRCR - SITE REHABILITATION COMPLETION REPORT
SRC Submit Date:	04-20-2010
SRC Review Date:	05-12-2010
SRC Completion Status:	A - APPROVED
SRC Issue Date:	11-19-2010
SRC Comment:	Not reported
Cleanup Work Status:	COMPLETED
Site Mgr:	MICKLE_FG
Site Mgr End Date:	11-19-2010
Tank Office:	PCLP6 - Broward County
SR Task ID:	25835
SR Cleanup Responsible:	RP - RESPONSIBLE PARTY
SR Funding Eligibility Type:	-
SR Actual Cost:	Not reported
SR Completion Date:	Not reported
SR Payment Date:	Not reported
SR Oral Date:	Not reported
SR Written Date:	Not reported
SR Soil Removal:	Y
SR Free Product Removal:	Y
SR Soil Tonnage Removed:	Not reported
SR Soil Treatment:	Y
SR Other Treatment:	Not reported
SR Alternate Proc Received Date:	Not reported
SR Alternate Procedure Status:	Not reported
SR Alternate Procedure Status Date:	Not reported
SR Alternate Procedure Comments:	Not reported
SA Task ID:	65633
SA Cleanup Responsible:	RP - RESPONSIBLE PARTY
SA Funding Eligibility Type:	-
SA Actual Cost:	Not reported
SA Completion Date:	Not reported
SA Payment Date:	Not reported
RAP Task ID:	68510
RAP Cleanup Responsible ID:	-
RAP Funding Eligibility Type:	-
RAP Actual Cost:	Not reported
RAP Completion Date:	Not reported
RAP Payment Date:	Not reported
RAP Last Order Approved:	Not reported
RA Task ID:	73071
RA Cleanup Responsible:	-
RA Funding Eligibility Type:	-
RA Years to Complete:	0
RA Actual Cost:	Not reported

Click here for Florida Oculus:

UST:

Facility Id:	8942651
Facility Status:	CLOSED
Type Description:	Fuel user/Non-retail
Facility Phone:	Not reported
Region:	STATE
Positioning Method:	UNVR
Lat/Long (dms):	25 59 20 / 80 10 5

95 WAREHOUSE LTD (Continued) **U001343742**

Owner:

Owner Id:	47
Owner Name:	BERGER 95 WAREHOUSE LTD
Owner Address:	5850 SW 94TH ST
Owner Address 2:	Not reported
Owner City,St,Zip:	MIAMI, FL 33156
Owner Contact:	DAM SIMMS
Owner Phone:	(305) 963-2972

Tank Info:

Tank Id:	1
Status:	Removed
Status Date:	31-AUG-1989
Install Date:	01-JUL-1978
Substance:	Unknown/Not reported
Content Description:	Unknown/Not Reported
Gallons:	4000
Vessel Indicator:	TANK
Tank Location:	UNDERGROUND
DEP Contractor:	P

Tank Id:	2
Status:	Removed
Status Date:	31-AUG-1989
Install Date:	01-JUL-1978
Substance:	Unknown/Not reported
Content Description:	Unknown/Not Reported
Gallons:	8000
Vessel Indicator:	TANK
Tank Location:	UNDERGROUND
DEP Contractor:	P

Click here for Florida Oculus:

BROWARD CO. HM:

Region:	BROWARD
Facility ID:	15100
Alt Location:	2401 JOHN P LYONS LN, B 17-18

---

105 NE 1/4-1/2 0.497 mi. 2623 ft. | **HOLLYWOOD CITY-LIFT STATION E-8**
800 THREE ISLANDS BLVD
HOLLYWOOD, FL 33022

FL LUST **U001342816**
FL UST **N/A**
FL BROWARD CO. HM

Relative: Higher
Actual: 9 ft.

LUST:

Region:	STATE
Facility Id:	8622374
Facility Status:	OPEN
Facility Type:	C - Fuel user/Non-retail
Facility Phone:	(954)921-3280
Facility Cleanup Rank:	Not reported
District:	Southeast District
Lat/Long (dms):	25 59 39.4249 / 80 7 34.1063
Section:	023

HOLLYWOOD CITY-LIFT STATION E-8 (Continued) **U001342816**

Township:	051
Range:	042
Feature:	Not reported
Method:	AGPS
Datum:	0
Score:	74
Score Effective Date:	11/04/1997
Score When Ranked:	Not reported
Operator:	CITY OF HOLLYWOOD-SEWER COLL.DIV
Name Update:	04/12/1999
Address Update:	Not reported

Discharge Cleanup Summary:

Discharge Date:	07/23/1985
PCT Discharge Combined:	Not reported
Cleanup Required:	R - CLEANUP REQUIRED
Discharge Cleanup Status:	SRCR - SRCR COMPLETE
Disch Cleanup Status Date:	10/10/1991
Cleanup Work Status:	COMPLETED
Information Source:	E - EDI
Other Source Description:	Not reported
Eligibility Indicator:	E - ELIGIBLE
Site Manager:	Not reported
Site Mgr End Date:	Not reported
Tank Office:	-

Petroleum Cleanup Program Eligibility:

Facility ID:	8622374
Discharge Date:	23-JUL-85
Pct Discharge Combined With:	Not reported
Cleanup Required:	R - CLEANUP REQUIRED
Discharge Cleanup Status:	SRCR - SRCR COMPLETE
Disch Cleanup Status Date:	10/10/1991
Cleanup Work Status:	COMPLETED
Information Source:	E - EDI
Other Source Description:	Not reported
Application Received Date:	25-JAN-88
Cleanup Program:	E - EARLY DETECTION INCENTIVE
Eligibility Status:	17-JUN-88
Elig Status Date:	17-JUN-88
Letter Of Intent Date:	Not reported
Redetermined:	No
Inspection Date:	03/22/1988
Site Manager:	Not reported
Site Mgr End Date:	Not reported
Tank Office:	-
Deductible Amount:	Not reported
Deductible Paid To Date:	0
Co-Pay Amount:	Not reported
Co-Pay Paid To Date:	0
Cap Amount:	Not reported

Task Information:

District:	SED
Facility ID:	8622374
Facility Status:	OPEN
Facility Type:	C - Fuel user/Non-retail -
County:	BROWARD
County ID:	6

HOLLYWOOD CITY-LIFT STATION E-8 (Continued) **U001342816**

Cleanup Eligibility Status:	E
Source Effective Date:	10-10-1991
Discharge Date:	07-23-1985
Cleanup Required:	R - CLEANUP REQUIRED
Discharge Cleanup Status:	SRCR - SRCR COMPLETE
Disch Cleanup Status Date:	10-10-1991
SRC Action Type:	SRCR - SITE REHABILITATION COMPLETION REPORT
SRC Submit Date:	04-05-1991
SRC Review Date:	10-10-1991
SRC Completion Status:	A - APPROVED
SRC Issue Date:	10-10-1991
SRC Comment:	Not reported
Cleanup Work Status:	COMPLETED
Site Mgr:	Not reported
Site Mgr End Date:	Not reported
Tank Office:	-
SR Task ID:	26602
SR Cleanup Responsible:	ST - STATE
SR Funding Eligibility Type:	-
SR Actual Cost:	Not reported
SR Completion Date:	10-27-1990
SR Payment Date:	Not reported
SR Oral Date:	Not reported
SR Written Date:	Not reported
SR Soil Removal:	Y
SR Free Product Removal:	Not reported
SR Soil Tonnage Removed:	163
SR Soil Treatment:	Not reported
SR Other Treatment:	Not reported
SR Alternate Proc Received Date:	Not reported
SR Alternate Procedure Status:	Not reported
SR Alternate Procedure Status Date:	Not reported
SR Alternate Procedure Comments:	Not reported
SA Task ID:	26603
SA Cleanup Responsible:	ST - STATE
SA Funding Eligibility Type:	-
SA Actual Cost:	$33,456.68
SA Completion Date:	11-06-1989
SA Payment Date:	Not reported
RAP Task ID:	26604
RAP Cleanup Responsible ID:	ST - STATE
RAP Funding Eligibility Type:	-
RAP Actual Cost:	Not reported
RAP Completion Date:	Not reported
RAP Payment Date:	Not reported
RAP Last Order Approved:	Not reported
RA Task ID:	26605
RA Cleanup Responsible:	ST - STATE
RA Funding Eligibility Type:	-
RA Years to Complete:	Not reported
RA Actual Cost:	Not reported

Click here for Florida Oculus:

UST:

Facility Id:	8622374
Facility Status:	OPEN

HOLLYWOOD CITY-LIFT STATION E-8 (Continued) **U001342816**

Type Description:	Fuel user/Non-retail
Facility Phone:	(954) 921-3280
Region:	STATE
Positioning Method:	AGPS
Lat/Long (dms):	25 59 50 / 80 9 10

Owner:

Owner Id:	10266
Owner Name:	HOLLYWOOD CITY
Owner Address:	PO BOX 229045
Owner Address 2:	ATTN: JERMAINE EWING #119
Owner City,St,Zip:	HOLLYWOOD, FL 33022
Owner Contact:	JERMAINE EWING #119
Owner Phone:	(954) 921-3236

Tank Info:

Tank Id:	1
Status:	In service
Status Date:	Not reported
Install Date:	Not reported
Substance:	Fuel oil-on site heat
Content Description:	Fuel Oil - Onsite Heat
Gallons:	1200
Vessel Indicator:	TANK
Tank Location:	UNDERGROUND
DEP Contractor:	P

Click here for Florida Oculus:

BROWARD CO. HM:

Region:	BROWARD
Facility ID:	00590
Alt Location:	Not reported

Count: 1 records.

ORPHAN SUMMARY

City	EDR ID	Site Name	Site Address	Zip	Database(s)
AVENTURA	S121405599	CITY OF AVENTURA	NE 192 ST AND E COUNTRY CLUB D	33180	FL SWF/LF

GOVERNMENT RECORDS SEARCHED / DATA CURRENCY TRACKING

To maintain currency of the following federal and state databases, EDR contacts the appropriate governmental agency on a monthly or quarterly basis, as required.

Number of Days to Update: Provides confirmation that EDR is reporting records that have been updated within 90 days from the date the government agency made the information available to the public.

STANDARD ENVIRONMENTAL RECORDS

Federal NPL site list

NPL: National Priority List

National Priorities List (Superfund). The NPL is a subset of CERCLIS and identifies over 1,200 sites for priority cleanup under the Superfund Program. NPL sites may encompass relatively large areas. As such, EDR provides polygon coverage for over 1,000 NPL site boundaries produced by EPA's Environmental Photographic Interpretation Center (EPIC) and regional EPA offices.

Date of Government Version: 12/11/2017
Date Data Arrived at EDR: 12/22/2017
Date Made Active in Reports: 01/05/2018
Number of Days to Update: 14

Source: EPA
Telephone: N/A
Last EDR Contact: 02/06/2018
Next Scheduled EDR Contact: 04/16/2018
Data Release Frequency: Quarterly

NPL Site Boundaries

Sources:

EPA's Environmental Photographic Interpretation Center (EPIC)
Telephone: 202-564-7333

EPA Region 1
Telephone 617-918-1143

EPA Region 6
Telephone: 214-655-6659

EPA Region 3
Telephone 215-814-5418

EPA Region 7
Telephone: 913-551-7247

EPA Region 4
Telephone 404-562-8033

EPA Region 8
Telephone: 303-312-6774

EPA Region 5
Telephone 312-886-6686

EPA Region 9
Telephone: 415-947-4246

EPA Region 10
Telephone 206-553-8665

Proposed NPL: Proposed National Priority List Sites

A site that has been proposed for listing on the National Priorities List through the issuance of a proposed rule in the Federal Register. EPA then accepts public comments on the site, responds to the comments, and places on the NPL those sites that continue to meet the requirements for listing.

Date of Government Version: 12/11/2017
Date Data Arrived at EDR: 12/22/2017
Date Made Active in Reports: 01/05/2018
Number of Days to Update: 14

Source: EPA
Telephone: N/A
Last EDR Contact: 02/06/2018
Next Scheduled EDR Contact: 05/21/2018
Data Release Frequency: Quarterly

NPL LIENS: Federal Superfund Liens

Federal Superfund Liens. Under the authority granted the USEPA by CERCLA of 1980, the USEPA has the authority to file liens against real property in order to recover remedial action expenditures or when the property owner received notification of potential liability. USEPA compiles a listing of filed notices of Superfund Liens.

Date of Government Version: 10/15/1991
Date Data Arrived at EDR: 02/02/1994
Date Made Active in Reports: 03/30/1994
Number of Days to Update: 56

Source: EPA
Telephone: 202-564-4267
Last EDR Contact: 08/15/2011
Next Scheduled EDR Contact: 11/28/2011
Data Release Frequency: No Update Planned

Federal Delisted NPL site list

Delisted NPL: National Priority List Deletions

The National Oil and Hazardous Substances Pollution Contingency Plan (NCP) establishes the criteria that the EPA uses to delete sites from the NPL. In accordance with 40 CFR 300.425.(e), sites may be deleted from the NPL where no further response is appropriate.

Date of Government Version: 12/11/2017	Source: EPA
Date Data Arrived at EDR: 12/22/2017	Telephone: N/A
Date Made Active in Reports: 01/05/2018	Last EDR Contact: 02/06/2018
Number of Days to Update: 14	Next Scheduled EDR Contact: 04/16/2018
	Data Release Frequency: Quarterly

Federal CERCLIS list

FEDERAL FACILITY: Federal Facility Site Information listing

A listing of National Priority List (NPL) and Base Realignment and Closure (BRAC) sites found in the Comprehensive Environmental Response, Compensation and Liability Information System (CERCLIS) Database where EPA Federal Facilities Restoration and Reuse Office is involved in cleanup activities.

Date of Government Version: 11/07/2016	Source: Environmental Protection Agency
Date Data Arrived at EDR: 01/05/2017	Telephone: 703-603-8704
Date Made Active in Reports: 04/07/2017	Last EDR Contact: 01/05/2018
Number of Days to Update: 92	Next Scheduled EDR Contact: 04/16/2018
	Data Release Frequency: Varies

SEMS: Superfund Enterprise Management System

SEMS (Superfund Enterprise Management System) tracks hazardous waste sites, potentially hazardous waste sites, and remedial activities performed in support of EPA's Superfund Program across the United States. The list was formerly know as CERCLIS, renamed to SEMS by the EPA in 2015. The list contains data on potentially hazardous waste sites that have been reported to the USEPA by states, municipalities, private companies and private persons, pursuant to Section 103 of the Comprehensive Environmental Response, Compensation, and Liability Act (CERCLA). This dataset also contains sites which are either proposed to or on the National Priorities List (NPL) and the sites which are in the screening and assessment phase for possible inclusion on the NPL.

Date of Government Version: 12/11/2017	Source: EPA
Date Data Arrived at EDR: 12/22/2017	Telephone: 800-424-9346
Date Made Active in Reports: 01/12/2018	Last EDR Contact: 02/06/2018
Number of Days to Update: 21	Next Scheduled EDR Contact: 04/30/2018
	Data Release Frequency: Quarterly

Federal CERCLIS NFRAP site list

SEMS-ARCHIVE: Superfund Enterprise Management System Archive

SEMS-ARCHIVE (Superfund Enterprise Management System Archive) tracks sites that have no further interest under the Federal Superfund Program based on available information. The list was formerly known as the CERCLIS-NFRAP, renamed to SEMS ARCHIVE by the EPA in 2015. EPA may perform a minimal level of assessment work at a site while it is archived if site conditions change and/or new information becomes available. Archived sites have been removed and archived from the inventory of SEMS sites. Archived status indicates that, to the best of EPA's knowledge, assessment at a site has been completed and that EPA has determined no further steps will be taken to list the site on the National Priorities List (NPL), unless information indicates this decision was not appropriate or other considerations require a recommendation for listing at a later time. The decision does not necessarily mean that there is no hazard associated with a given site; it only means that. based upon available information, the location is not judged to be potential NPL site.

Date of Government Version: 12/11/2017
Date Data Arrived at EDR: 12/22/2017
Date Made Active in Reports: 01/12/2018
Number of Days to Update: 21

Source: EPA
Telephone: 800-424-9346
Last EDR Contact: 02/06/2018
Next Scheduled EDR Contact: 04/30/2018
Data Release Frequency: Quarterly

Federal RCRA CORRACTS facilities list

CORRACTS: Corrective Action Report
CORRACTS identifies hazardous waste handlers with RCRA corrective action activity.

Date of Government Version: 12/11/2017
Date Data Arrived at EDR: 12/26/2017
Date Made Active in Reports: 02/09/2018
Number of Days to Update: 45

Source: EPA
Telephone: 800-424-9346
Last EDR Contact: 01/19/2018
Next Scheduled EDR Contact: 04/09/2018
Data Release Frequency: Quarterly

Federal RCRA non-CORRACTS TSD facilities list

RCRA-TSDF: RCRA - Treatment, Storage and Disposal
RCRAInfo is EPA's comprehensive information system, providing access to data supporting the Resource Conservation and Recovery Act (RCRA) of 1976 and the Hazardous and Solid Waste Amendments (HSWA) of 1984. The database includes selective information on sites which generate, transport, store, treat and/or dispose of hazardous waste as defined by the Resource Conservation and Recovery Act (RCRA). Transporters are individuals or entities that move hazardous waste from the generator offsite to a facility that can recycle, treat, store, or dispose of the waste. TSDFs treat, store, or dispose of the waste.

Date of Government Version: 12/11/2017
Date Data Arrived at EDR: 12/26/2017
Date Made Active in Reports: 02/09/2018
Number of Days to Update: 45

Source: Environmental Protection Agency
Telephone: (404) 562-8651
Last EDR Contact: 01/19/2018
Next Scheduled EDR Contact: 04/09/2018
Data Release Frequency: Quarterly

Federal RCRA generators list

RCRA-LQG: RCRA - Large Quantity Generators
RCRAInfo is EPA's comprehensive information system, providing access to data supporting the Resource Conservation and Recovery Act (RCRA) of 1976 and the Hazardous and Solid Waste Amendments (HSWA) of 1984. The database includes selective information on sites which generate, transport, store, treat and/or dispose of hazardous waste as defined by the Resource Conservation and Recovery Act (RCRA). Large quantity generators (LQGs) generate over 1,000 kilograms (kg) of hazardous waste, or over 1 kg of acutely hazardous waste per month.

Date of Government Version: 12/11/2017
Date Data Arrived at EDR: 12/26/2017
Date Made Active in Reports: 02/09/2018
Number of Days to Update: 45

Source: Environmental Protection Agency
Telephone: (404) 562-8651
Last EDR Contact: 01/19/2018
Next Scheduled EDR Contact: 04/09/2018
Data Release Frequency: Quarterly

RCRA-SQG: RCRA - Small Quantity Generators

RCRAInfo is EPA's comprehensive information system, providing access to data supporting the Resource Conservation and Recovery Act (RCRA) of 1976 and the Hazardous and Solid Waste Amendments (HSWA) of 1984. The database includes selective information on sites which generate, transport, store, treat and/or dispose of hazardous waste as defined by the Resource Conservation and Recovery Act (RCRA). Small quantity generators (SQGs) generate between 100 kg and 1,000 kg of hazardous waste per month.

Date of Government Version: 12/11/2017
Date Data Arrived at EDR: 12/26/2017
Date Made Active in Reports: 02/09/2018
Number of Days to Update: 45

Source: Environmental Protection Agency
Telephone: (404) 562-8651
Last EDR Contact: 01/19/2018
Next Scheduled EDR Contact: 04/09/2018
Data Release Frequency: Quarterly

RCRA-CESQG: RCRA - Conditionally Exempt Small Quantity Generators

RCRAInfo is EPA's comprehensive information system, providing access to data supporting the Resource Conservation and Recovery Act (RCRA) of 1976 and the Hazardous and Solid Waste Amendments (HSWA) of 1984. The database includes selective information on sites which generate, transport, store, treat and/or dispose of hazardous waste as defined by the Resource Conservation and Recovery Act (RCRA). Conditionally exempt small quantity generators (CESQGs) generate less than 100 kg of hazardous waste, or less than 1 kg of acutely hazardous waste per month.

Date of Government Version: 12/11/2017
Date Data Arrived at EDR: 12/26/2017
Date Made Active in Reports: 02/09/2018
Number of Days to Update: 45

Source: Environmental Protection Agency
Telephone: (404) 562-8651
Last EDR Contact: 01/19/2018
Next Scheduled EDR Contact: 04/09/2018
Data Release Frequency: Quarterly

Federal institutional controls / engineering controls registries

LUCIS: Land Use Control Information System

LUCIS contains records of land use control information pertaining to the former Navy Base Realignment and Closure properties.

Date of Government Version: 05/22/2017
Date Data Arrived at EDR: 06/13/2017
Date Made Active in Reports: 09/15/2017
Number of Days to Update: 94

Source: Department of the Navy
Telephone: 843-820-7326
Last EDR Contact: 02/09/2018
Next Scheduled EDR Contact: 05/28/2018
Data Release Frequency: Varies

US ENG CONTROLS: Engineering Controls Sites List

A listing of sites with engineering controls in place. Engineering controls include various forms of caps, building foundations, liners, and treatment methods to create pathway elimination for regulated substances to enter environmental media or effect human health.

Date of Government Version: 11/13/2017
Date Data Arrived at EDR: 11/27/2017
Date Made Active in Reports: 02/09/2018
Number of Days to Update: 74

Source: Environmental Protection Agency
Telephone: 703-603-0695
Last EDR Contact: 02/27/2018
Next Scheduled EDR Contact: 06/11/2018
Data Release Frequency: Varies

US INST CONTROL: Sites with Institutional Controls

A listing of sites with institutional controls in place. Institutional controls include administrative measures, such as groundwater use restrictions, construction restrictions, property use restrictions, and post remediation care requirements intended to prevent exposure to contaminants remaining on site. Deed restrictions are generally required as part of the institutional controls.

Date of Government Version: 11/13/2017
Date Data Arrived at EDR: 11/27/2017
Date Made Active in Reports: 02/09/2018
Number of Days to Update: 74

Source: Environmental Protection Agency
Telephone: 703-603-0695
Last EDR Contact: 02/27/2018
Next Scheduled EDR Contact: 06/11/2018
Data Release Frequency: Varies

Federal ERNS list

ERNS: Emergency Response Notification System

Emergency Response Notification System. ERNS records and stores information on reported releases of oil and hazardous substances.

Date of Government Version: 09/18/2017
Date Data Arrived at EDR: 09/21/2017
Date Made Active in Reports: 10/13/2017
Number of Days to Update: 22

Source: National Response Center, United States Coast Guard
Telephone: 202-267-2180
Last EDR Contact: 01/19/2018
Next Scheduled EDR Contact: 04/09/2018
Data Release Frequency: Quarterly

State- and tribal - equivalent CERCLIS

SHWS: Florida's State-Funded Action Sites

State Hazardous Waste Sites. State hazardous waste site records are the states' equivalent to CERCLIS. These sites may or may not already be listed on the federal CERCLIS list. Priority sites planned for cleanup using state funds (state equivalent of Superfund) are identified along with sites where cleanup will be paid for by potentially responsible parties. Available information varies by state.

Date of Government Version: 08/10/2017
Date Data Arrived at EDR: 08/22/2017
Date Made Active in Reports: 09/21/2017
Number of Days to Update: 30

Source: Department of Environmental Protection
Telephone: 850-488-0190
Last EDR Contact: 02/21/2018
Next Scheduled EDR Contact: 06/04/2018
Data Release Frequency: Semi-Annually

State and tribal landfill and/or solid waste disposal site lists

SWF/LF: Solid Waste Facility Database

Solid Waste Facilities/Landfill Sites. SWF/LF type records typically contain an inventory of solid waste disposal facilities or landfills in a particular state. Depending on the state, these may be active or inactive facilities or open dumps that failed to meet RCRA Subtitle D Section 4004 criteria for solid waste landfills or disposal sites.

Date of Government Version: 01/17/2018
Date Data Arrived at EDR: 01/17/2018
Date Made Active in Reports: 02/26/2018
Number of Days to Update: 40

Source: Department of Environmental Protection
Telephone: 850-922-7121
Last EDR Contact: 01/17/2018
Next Scheduled EDR Contact: 04/30/2018
Data Release Frequency: Quarterly

State and tribal leaking storage tank lists

LAST: Leaking Aboveground Storage Tank Listing

The file for Leaking Aboveground Storage Tanks. Please remember STCM does not track the source of the discharge so the agency provides a list of facilities with an aboveground tank and an open discharge split by facilities with aboveground tanks only and facilities with aboveground and underground tanks.

Date of Government Version: 01/29/2018
Date Data Arrived at EDR: 01/30/2018
Date Made Active in Reports: 02/27/2018
Number of Days to Update: 28

Source: Department of Environmental Protection
Telephone: 850-245-8799
Last EDR Contact: 01/29/2018
Next Scheduled EDR Contact: 05/14/2018
Data Release Frequency: Varies

LUST: Petroleum Contamination Detail Report

Leaking Underground Storage Tank Incident Reports. LUST records contain an inventory of reported leaking underground storage tank incidents. Not all states maintain these records, and the information stored varies by state.

Date of Government Version: 01/09/2018
Date Data Arrived at EDR: 01/31/2018
Date Made Active in Reports: 02/27/2018
Number of Days to Update: 27

Source: Department of Environmental Protection
Telephone: 850-245-8839
Last EDR Contact: 01/31/2018
Next Scheduled EDR Contact: 05/14/2018
Data Release Frequency: Quarterly

INDIAN LUST R5: Leaking Underground Storage Tanks on Indian Land
Leaking underground storage tanks located on Indian Land in Michigan, Minnesota and Wisconsin.

Date of Government Version: 04/26/2017
Date Data Arrived at EDR: 07/27/2017
Date Made Active in Reports: 10/13/2017
Number of Days to Update: 78

Source: EPA, Region 5
Telephone: 312-886-7439
Last EDR Contact: 01/23/2018
Next Scheduled EDR Contact: 05/07/2018
Data Release Frequency: Varies

INDIAN LUST R10: Leaking Underground Storage Tanks on Indian Land
LUSTs on Indian land in Alaska, Idaho, Oregon and Washington.

Date of Government Version: 04/25/2017
Date Data Arrived at EDR: 11/07/2017
Date Made Active in Reports: 12/08/2017
Number of Days to Update: 31

Source: EPA Region 10
Telephone: 206-553-2857
Last EDR Contact: 01/23/2018
Next Scheduled EDR Contact: 05/07/2018
Data Release Frequency: Varies

INDIAN LUST R9: Leaking Underground Storage Tanks on Indian Land
LUSTs on Indian land in Arizona, California, New Mexico and Nevada

Date of Government Version: 04/13/2017
Date Data Arrived at EDR: 07/27/2017
Date Made Active in Reports: 10/13/2017
Number of Days to Update: 78

Source: Environmental Protection Agency
Telephone: 415-972-3372
Last EDR Contact: 01/23/2018
Next Scheduled EDR Contact: 05/07/2018
Data Release Frequency: Varies

INDIAN LUST R8: Leaking Underground Storage Tanks on Indian Land
LUSTs on Indian land in Colorado, Montana, North Dakota, South Dakota, Utah and Wyoming.

Date of Government Version: 05/01/2017
Date Data Arrived at EDR: 07/27/2017
Date Made Active in Reports: 10/13/2017
Number of Days to Update: 78

Source: EPA Region 8
Telephone: 303-312-6271
Last EDR Contact: 01/23/2018
Next Scheduled EDR Contact: 05/07/2018
Data Release Frequency: Varies

INDIAN LUST R7: Leaking Underground Storage Tanks on Indian Land
LUSTs on Indian land in Iowa, Kansas, and Nebraska

Date of Government Version: 04/14/2017
Date Data Arrived at EDR: 07/27/2017
Date Made Active in Reports: 10/06/2017
Number of Days to Update: 71

Source: EPA Region 7
Telephone: 913-551-7003
Last EDR Contact: 01/23/2018
Next Scheduled EDR Contact: 05/07/2018
Data Release Frequency: Varies

INDIAN LUST R6: Leaking Underground Storage Tanks on Indian Land
LUSTs on Indian land in New Mexico and Oklahoma.

Date of Government Version: 04/24/2017
Date Data Arrived at EDR: 07/27/2017
Date Made Active in Reports: 10/06/2017
Number of Days to Update: 71

Source: EPA Region 6
Telephone: 214-665-6597
Last EDR Contact: 01/23/2018
Next Scheduled EDR Contact: 05/07/2018
Data Release Frequency: Varies

INDIAN LUST R4: Leaking Underground Storage Tanks on Indian Land
LUSTs on Indian land in Florida, Mississippi and North Carolina.

Date of Government Version: 10/14/2016
Date Data Arrived at EDR: 01/27/2017
Date Made Active in Reports: 05/05/2017
Number of Days to Update: 98

Source: EPA Region 4
Telephone: 404-562-8677
Last EDR Contact: 01/19/2018
Next Scheduled EDR Contact: 05/07/2018
Data Release Frequency: Semi-Annually

INDIAN LUST R1: Leaking Underground Storage Tanks on Indian Land
A listing of leaking underground storage tank locations on Indian Land.

Date of Government Version: 04/14/2017
Date Data Arrived at EDR: 07/27/2017
Date Made Active in Reports: 10/06/2017
Number of Days to Update: 71

Source: EPA Region 1
Telephone: 617-918-1313
Last EDR Contact: 01/23/2018
Next Scheduled EDR Contact: 05/07/2018
Data Release Frequency: Varies

State and tribal registered storage tank lists

FF TANKS: Federal Facilities Listing
A listing of federal facilities with storage tanks.

Date of Government Version: 01/25/2018
Date Data Arrived at EDR: 01/26/2018
Date Made Active in Reports: 02/26/2018
Number of Days to Update: 31

Source: Department of Environmental Protection
Telephone: 850-245-8250
Last EDR Contact: 01/04/2018
Next Scheduled EDR Contact: 04/09/2018
Data Release Frequency: Quarterly

FEMA UST: Underground Storage Tank Listing
A listing of all FEMA owned underground storage tanks.

Date of Government Version: 05/15/2017
Date Data Arrived at EDR: 05/30/2017
Date Made Active in Reports: 10/13/2017
Number of Days to Update: 136

Source: FEMA
Telephone: 202-646-5797
Last EDR Contact: 01/09/2018
Next Scheduled EDR Contact: 04/23/2018
Data Release Frequency: Varies

UST: Storage Tank Facility Information
Registered Underground Storage Tanks. UST's are regulated under Subtitle I of the Resource Conservation and Recovery Act (RCRA) and must be registered with the state department responsible for administering the UST program. Available information varies by state program.

Date of Government Version: 01/10/2018
Date Data Arrived at EDR: 01/31/2018
Date Made Active in Reports: 02/26/2018
Number of Days to Update: 26

Source: Department of Environmental Protection
Telephone: 850-245-8839
Last EDR Contact: 01/31/2018
Next Scheduled EDR Contact: 05/14/2018
Data Release Frequency: Quarterly

AST: Storage Tank Facility Information
Registered Aboveground Storage Tanks.

Date of Government Version: 01/10/2018
Date Data Arrived at EDR: 01/31/2018
Date Made Active in Reports: 02/26/2018
Number of Days to Update: 26

Source: Department of Environmental Protection
Telephone: 850-245-8839
Last EDR Contact: 01/31/2018
Next Scheduled EDR Contact: 05/14/2018
Data Release Frequency: Quarterly

INDIAN UST R7: Underground Storage Tanks on Indian Land
The Indian Underground Storage Tank (UST) database provides information about underground storage tanks on Indian land in EPA Region 7 (Iowa, Kansas, Missouri, Nebraska, and 9 Tribal Nations).

Date of Government Version: 05/02/2017
Date Data Arrived at EDR: 07/27/2017
Date Made Active in Reports: 10/06/2017
Number of Days to Update: 71

Source: EPA Region 7
Telephone: 913-551-7003
Last EDR Contact: 01/23/2018
Next Scheduled EDR Contact: 05/07/2018
Data Release Frequency: Varies

INDIAN UST R8: Underground Storage Tanks on Indian Land

The Indian Underground Storage Tank (UST) database provides information about underground storage tanks on Indian land in EPA Region 8 (Colorado, Montana, North Dakota, South Dakota, Utah, Wyoming and 27 Tribal Nations).

Date of Government Version: 05/01/2017
Date Data Arrived at EDR: 07/27/2017
Date Made Active in Reports: 10/13/2017
Number of Days to Update: 78

Source: EPA Region 8
Telephone: 303-312-6137
Last EDR Contact: 01/23/2018
Next Scheduled EDR Contact: 05/07/2018
Data Release Frequency: Varies

INDIAN UST R6: Underground Storage Tanks on Indian Land

The Indian Underground Storage Tank (UST) database provides information about underground storage tanks on Indian land in EPA Region 6 (Louisiana, Arkansas, Oklahoma, New Mexico, Texas and 65 Tribes).

Date of Government Version: 04/24/2017
Date Data Arrived at EDR: 07/27/2017
Date Made Active in Reports: 12/08/2017
Number of Days to Update: 134

Source: EPA Region 6
Telephone: 214-665-7591
Last EDR Contact: 01/23/2018
Next Scheduled EDR Contact: 05/07/2018
Data Release Frequency: Varies

INDIAN UST R5: Underground Storage Tanks on Indian Land

The Indian Underground Storage Tank (UST) database provides information about underground storage tanks on Indian land in EPA Region 5 (Michigan, Minnesota and Wisconsin and Tribal Nations).

Date of Government Version: 04/26/2017
Date Data Arrived at EDR: 07/27/2017
Date Made Active in Reports: 10/06/2017
Number of Days to Update: 71

Source: EPA Region 5
Telephone: 312-886-6136
Last EDR Contact: 01/23/2018
Next Scheduled EDR Contact: 05/07/2018
Data Release Frequency: Varies

INDIAN UST R4: Underground Storage Tanks on Indian Land

The Indian Underground Storage Tank (UST) database provides information about underground storage tanks on Indian land in EPA Region 4 (Alabama, Florida, Georgia, Kentucky, Mississippi, North Carolina, South Carolina, Tennessee and Tribal Nations)

Date of Government Version: 10/14/2016
Date Data Arrived at EDR: 01/27/2017
Date Made Active in Reports: 05/05/2017
Number of Days to Update: 98

Source: EPA Region 4
Telephone: 404-562-9424
Last EDR Contact: 01/19/2018
Next Scheduled EDR Contact: 05/07/2018
Data Release Frequency: Semi-Annually

INDIAN UST R1: Underground Storage Tanks on Indian Land

The Indian Underground Storage Tank (UST) database provides information about underground storage tanks on Indian land in EPA Region 1 (Connecticut, Maine, Massachusetts, New Hampshire, Rhode Island, Vermont and ten Tribal Nations).

Date of Government Version: 04/14/2017
Date Data Arrived at EDR: 07/27/2017
Date Made Active in Reports: 10/06/2017
Number of Days to Update: 71

Source: EPA, Region 1
Telephone: 617-918-1313
Last EDR Contact: 01/23/2018
Next Scheduled EDR Contact: 05/07/2018
Data Release Frequency: Varies

INDIAN UST R10: Underground Storage Tanks on Indian Land

The Indian Underground Storage Tank (UST) database provides information about underground storage tanks on Indian land in EPA Region 10 (Alaska, Idaho, Oregon, Washington, and Tribal Nations).

Date of Government Version: 04/25/2017
Date Data Arrived at EDR: 07/27/2017
Date Made Active in Reports: 10/13/2017
Number of Days to Update: 78

Source: EPA Region 10
Telephone: 206-553-2857
Last EDR Contact: 01/23/2018
Next Scheduled EDR Contact: 05/07/2018
Data Release Frequency: Varies

INDIAN UST R9: Underground Storage Tanks on Indian Land
The Indian Underground Storage Tank (UST) database provides information about underground storage tanks on Indian land in EPA Region 9 (Arizona, California, Hawaii, Nevada, the Pacific Islands, and Tribal Nations).

Date of Government Version: 04/13/2017
Date Data Arrived at EDR: 07/27/2017
Date Made Active in Reports: 10/13/2017
Number of Days to Update: 78

Source: EPA Region 9
Telephone: 415-972-3368
Last EDR Contact: 01/23/2018
Next Scheduled EDR Contact: 05/07/2018
Data Release Frequency: Varies

TANKS: Storage Tank Facility List
This listing includes storage tank facilities that do not have tank information. The tanks have either be closed or removed from the site, but the facilities were still registered at some point in history.

Date of Government Version: 01/10/2018
Date Data Arrived at EDR: 01/31/2018
Date Made Active in Reports: 02/26/2018
Number of Days to Update: 26

Source: Department of Environmental Protection
Telephone: 850-245-8841
Last EDR Contact: 01/31/2018
Next Scheduled EDR Contact: 05/14/2018
Data Release Frequency: Quarterly

State and tribal institutional control / engineering control registries

ENG CONTROLS: Institutional Controls Registry
The registry is a database of all contaminated sites in the state of Florida which are subject to engineering controls. Engineering Controls encompass a variety of engineered remedies to contain and/or reduce contamination, and/or physical barriers intended to limit access to property. ECs include fences, signs, guards, landfill caps, provision of potable water, slurry walls, sheet pile (vertical caps), pumping and treatment of groundwater, monitoring wells, and vapor extraction systems.

Date of Government Version: 12/27/2017
Date Data Arrived at EDR: 01/03/2018
Date Made Active in Reports: 01/19/2018
Number of Days to Update: 16

Source: Department of Environmental Protection
Telephone: 850-245-8927
Last EDR Contact: 01/03/2018
Next Scheduled EDR Contact: 04/16/2018
Data Release Frequency: Semi-Annually

Inst Control: Institutional Controls Registry
The registry is a database of all contaminated sites in the state of Florida which are subject to institutional and engineering controls.

Date of Government Version: 12/27/2017
Date Data Arrived at EDR: 01/03/2018
Date Made Active in Reports: 01/19/2018
Number of Days to Update: 16

Source: Department of Environmental Protection
Telephone: 850-245-8927
Last EDR Contact: 01/03/2018
Next Scheduled EDR Contact: 04/16/2018
Data Release Frequency: Semi-Annually

State and tribal voluntary cleanup sites

INDIAN VCP R7: Voluntary Cleanup Priority Lisitng
A listing of voluntary cleanup priority sites located on Indian Land located in Region 7.

Date of Government Version: 03/20/2008
Date Data Arrived at EDR: 04/22/2008
Date Made Active in Reports: 05/19/2008
Number of Days to Update: 27

Source: EPA, Region 7
Telephone: 913-551-7365
Last EDR Contact: 04/20/2009
Next Scheduled EDR Contact: 07/20/2009
Data Release Frequency: Varies

VCP: Voluntary Cleanup Sites
Listing of closed and active voluntary cleanup sites.

Date of Government Version: 12/21/2017
Date Data Arrived at EDR: 12/22/2017
Date Made Active in Reports: 02/09/2018
Number of Days to Update: 49

Source: Department of Environmental Protection
Telephone: 850-245-8705
Last EDR Contact: 02/28/2018
Next Scheduled EDR Contact: 06/04/2018
Data Release Frequency: Varies

INDIAN VCP R1: Voluntary Cleanup Priority Listing

A listing of voluntary cleanup priority sites located on Indian Land located in Region 1.

Date of Government Version: 07/27/2015
Date Data Arrived at EDR: 09/29/2015
Date Made Active in Reports: 02/18/2016
Number of Days to Update: 142

Source: EPA, Region 1
Telephone: 617-918-1102
Last EDR Contact: 12/20/2017
Next Scheduled EDR Contact: 04/09/2018
Data Release Frequency: Varies

State and tribal Brownfields sites

BROWNFIELDS AREAS: Brownfields Areas Database

A "brownfield area" means a contiguous area of one or more brownfield sites, some of which may not be contaminated, that has been designated as such by a local government resolution. Such areas may include all or portions of community redevelopment areas, enterprise zones, empowerment zones, other such designated economically deprived communities and areas, and Environmental Protection Agency (EPA) designated brownfield pilot projects. This layer provides a polygon representation of the boundaries of these designated Brownfield Areas in Florida.

Date of Government Version: 01/02/2018
Date Data Arrived at EDR: 01/03/2018
Date Made Active in Reports: 01/22/2018
Number of Days to Update: 19

Source: Department of Environmental Protection
Telephone: 850-245-8934
Last EDR Contact: 01/03/2018
Next Scheduled EDR Contact: 04/16/2018
Data Release Frequency: Quarterly

BSRA: Brownfield Site Rehabilitation Agreements Listing

The BSRA provides DEP and the public assurance that site rehabilitation will be conducted in accordance with Florida Statutes and DEP's Contaminated Site Cleanup Criteria rule. In addition, the BSRA provides limited liability protection for the voluntary responsible party. The BSRA contains various commitments by the voluntary responsible party, including milestones for completion of site rehabilitation tasks and submittal of technical reports and plans.
It also contains a commitment by DEP to review technical reports according to an agreed upon schedule. Only those brownfield sites with an executed BSRA are eligible to apply for a voluntary cleanup tax credit incentive pursuant to Section 376.30781, Florida Statutes.

Date of Government Version: 08/02/2017
Date Data Arrived at EDR: 10/03/2017
Date Made Active in Reports: 11/21/2017
Number of Days to Update: 49

Source: Department of Environmental Protection
Telephone: 850-245-8934
Last EDR Contact: 01/05/2018
Next Scheduled EDR Contact: 04/16/2018
Data Release Frequency: Varies

BROWNFIELDS: Brownfields Sites Database

Brownfields are defined by the Florida Department of Environmental Protection (FDEP) as abandoned, idled, or underused industrial and commercial facilities where expansion or redevelopment is complicated by real or perceived environmental contamination.

Date of Government Version: 12/11/2017
Date Data Arrived at EDR: 01/03/2018
Date Made Active in Reports: 01/22/2018
Number of Days to Update: 19

Source: Department of Environmental Protection
Telephone: 850-245-8927
Last EDR Contact: 01/03/2018
Next Scheduled EDR Contact: 04/16/2018
Data Release Frequency: Semi-Annually

ADDITIONAL ENVIRONMENTAL RECORDS

Local Brownfield lists

US BROWNFIELDS: A Listing of Brownfields Sites

Brownfields are real property, the expansion, redevelopment, or reuse of which may be complicated by the presence or potential presence of a hazardous substance, pollutant, or contaminant. Cleaning up and reinvesting in these properties takes development pressures off of undeveloped, open land, and both improves and protects the environment. Assessment, Cleanup and Redevelopment Exchange System (ACRES) stores information reported by EPA Brownfields grant recipients on brownfields properties assessed or cleaned up with grant funding as well as information on Targeted Brownfields Assessments performed by EPA Regions. A listing of ACRES Brownfield sites is obtained from Cleanups in My Community. Cleanups in My Community provides information on Brownfields properties for which information is reported back to EPA, as well as areas served by Brownfields grant programs.

Date of Government Version: 01/19/2018
Date Data Arrived at EDR: 01/19/2018
Date Made Active in Reports: 02/09/2018
Number of Days to Update: 21

Source: Environmental Protection Agency
Telephone: 202-566-2777
Last EDR Contact: 01/19/2018
Next Scheduled EDR Contact: 04/02/2018
Data Release Frequency: Semi-Annually

Local Lists of Landfill / Solid Waste Disposal Sites

SWRCY: Recycling Centers

A listing of recycling centers located in the state of Florida.

Date of Government Version: 07/24/2014
Date Data Arrived at EDR: 10/22/2014
Date Made Active in Reports: 01/12/2015
Number of Days to Update: 82

Source: Department of Environmental Protection
Telephone: 850-245-8718
Last EDR Contact: 02/16/2018
Next Scheduled EDR Contact: 04/30/2018
Data Release Frequency: Varies

INDIAN ODI: Report on the Status of Open Dumps on Indian Lands

Location of open dumps on Indian land.

Date of Government Version: 12/31/1998
Date Data Arrived at EDR: 12/03/2007
Date Made Active in Reports: 01/24/2008
Number of Days to Update: 52

Source: Environmental Protection Agency
Telephone: 703-308-8245
Last EDR Contact: 01/30/2018
Next Scheduled EDR Contact: 05/14/2018
Data Release Frequency: Varies

DEBRIS REGION 9: Torres Martinez Reservation Illegal Dump Site Locations

A listing of illegal dump sites location on the Torres Martinez Indian Reservation located in eastern Riverside County and northern Imperial County, California.

Date of Government Version: 01/12/2009
Date Data Arrived at EDR: 05/07/2009
Date Made Active in Reports: 09/21/2009
Number of Days to Update: 137

Source: EPA, Region 9
Telephone: 415-947-4219
Last EDR Contact: 01/22/2018
Next Scheduled EDR Contact: 05/07/2018
Data Release Frequency: No Update Planned

ODI: Open Dump Inventory

An open dump is defined as a disposal facility that does not comply with one or more of the Part 257 or Part 258 Subtitle D Criteria.

Date of Government Version: 06/30/1985
Date Data Arrived at EDR: 08/09/2004
Date Made Active in Reports: 09/17/2004
Number of Days to Update: 39

Source: Environmental Protection Agency
Telephone: 800-424-9346
Last EDR Contact: 06/09/2004
Next Scheduled EDR Contact: N/A
Data Release Frequency: No Update Planned

IHS OPEN DUMPS: Open Dumps on Indian Land

A listing of all open dumps located on Indian Land in the United States.

Date of Government Version: 04/01/2014
Date Data Arrived at EDR: 08/06/2014
Date Made Active in Reports: 01/29/2015
Number of Days to Update: 176

Source: Department of Health & Human Serivces, Indian Health Service
Telephone: 301-443-1452
Last EDR Contact: 02/02/2018
Next Scheduled EDR Contact: 05/14/2018
Data Release Frequency: Varies

Local Lists of Hazardous waste / Contaminated Sites

US HIST CDL: National Clandestine Laboratory Register

A listing of clandestine drug lab locations that have been removed from the DEAs National Clandestine Laboratory Register.

Date of Government Version: 01/19/2018
Date Data Arrived at EDR: 01/24/2018
Date Made Active in Reports: 02/09/2018
Number of Days to Update: 16

Source: Drug Enforcement Administration
Telephone: 202-307-1000
Last EDR Contact: 02/27/2018
Next Scheduled EDR Contact: 06/11/2018
Data Release Frequency: No Update Planned

PRIORITYCLEANERS: Priority Ranking List

The Florida Legislature has established a state-funded program to cleanup properties that are contaminated as a result of the operations of a drycleaning facility.

Date of Government Version: 01/04/2018
Date Data Arrived at EDR: 02/14/2018
Date Made Active in Reports: 02/15/2018
Number of Days to Update: 1

Source: Department of Environmental Protection
Telephone: 850-245-8927
Last EDR Contact: 02/14/2018
Next Scheduled EDR Contact: 05/28/2018
Data Release Frequency: Varies

FL SITES: Sites List

This summary status report was developed from a number of lists including the Eckhardt list, the Moffit list, the EPA Hazardous Waste Sites list, EPA's Emergency & Remedial Response information System list (RCRA Section 3012) & existing department lists such as the obsolete uncontrolled Hazardous Waste Sites list. This list is no longer updated.

Date of Government Version: 12/31/1989
Date Data Arrived at EDR: 05/09/1994
Date Made Active in Reports: 08/04/1994
Number of Days to Update: 87

Source: Department of Environmental Protection
Telephone: 850-245-8705
Last EDR Contact: 03/24/1994
Next Scheduled EDR Contact: N/A
Data Release Frequency: No Update Planned

US CDL: Clandestine Drug Labs

A listing of clandestine drug lab locations. The U.S. Department of Justice ("the Department") provides this web site as a public service. It contains addresses of some locations where law enforcement agencies reported they found chemicals or other items that indicated the presence of either clandestine drug laboratories or dumpsites. In most cases, the source of the entries is not the Department, and the Department has not verified the entry and does not guarantee its accuracy. Members of the public must verify the accuracy of all entries by, for example, contacting local law enforcement and local health departments.

Date of Government Version: 01/09/2018
Date Data Arrived at EDR: 01/24/2018
Date Made Active in Reports: 02/09/2018
Number of Days to Update: 16

Source: Drug Enforcement Administration
Telephone: 202-307-1000
Last EDR Contact: 02/27/2018
Next Scheduled EDR Contact: 06/11/2018
Data Release Frequency: Quarterly

Local Land Records

LIENS 2: CERCLA Lien Information

A Federal CERCLA ('Superfund') lien can exist by operation of law at any site or property at which EPA has spent Superfund monies. These monies are spent to investigate and address releases and threatened releases of contamination. CERCLIS provides information as to the identity of these sites and properties.

Date of Government Version: 12/11/2017
Date Data Arrived at EDR: 12/22/2017
Date Made Active in Reports: 01/12/2018
Number of Days to Update: 21

Source: Environmental Protection Agency
Telephone: 202-564-6023
Last EDR Contact: 02/06/2018
Next Scheduled EDR Contact: 05/21/2018
Data Release Frequency: Semi-Annually

Records of Emergency Release Reports

HMIRS: Hazardous Materials Information Reporting System
Hazardous Materials Incident Report System. HMIRS contains hazardous material spill incidents reported to DOT.

Date of Government Version: 09/21/2017
Date Data Arrived at EDR: 09/21/2017
Date Made Active in Reports: 10/13/2017
Number of Days to Update: 22

Source: U.S. Department of Transportation
Telephone: 202-366-4555
Last EDR Contact: 01/19/2018
Next Scheduled EDR Contact: 04/09/2018
Data Release Frequency: Quarterly

SPILLS: Oil and Hazardous Materials Incidents
Statewide oil and hazardous materials inland incidents.

Date of Government Version: 01/04/2018
Date Data Arrived at EDR: 01/09/2018
Date Made Active in Reports: 01/22/2018
Number of Days to Update: 13

Source: Department of Environmental Protection
Telephone: 850-245-2010
Last EDR Contact: 01/04/2018
Next Scheduled EDR Contact: 04/23/2018
Data Release Frequency: Semi-Annually

SPILLS 90: SPILLS90 data from FirstSearch
Spills 90 includes those spill and release records available exclusively from FirstSearch databases. Typically, they may include chemical, oil and/or hazardous substance spills recorded after 1990. Duplicate records that are already included in EDR incident and release records are not included in Spills 90.

Date of Government Version: 12/10/2012
Date Data Arrived at EDR: 01/03/2013
Date Made Active in Reports: 03/04/2013
Number of Days to Update: 60

Source: FirstSearch
Telephone: N/A
Last EDR Contact: 01/03/2013
Next Scheduled EDR Contact: N/A
Data Release Frequency: No Update Planned

SPILLS 80: SPILLS80 data from FirstSearch
Spills 80 includes those spill and release records available from FirstSearch databases prior to 1990. Typically, they may include chemical, oil and/or hazardous substance spills recorded before 1990. Duplicate records that are already included in EDR incident and release records are not included in Spills 80.

Date of Government Version: 09/01/2001
Date Data Arrived at EDR: 01/03/2013
Date Made Active in Reports: 03/06/2013
Number of Days to Update: 62

Source: FirstSearch
Telephone: N/A
Last EDR Contact: 01/03/2013
Next Scheduled EDR Contact: N/A
Data Release Frequency: No Update Planned

Other Ascertainable Records

RCRA NonGen / NLR: RCRA - Non Generators / No Longer Regulated
RCRAInfo is EPA's comprehensive information system, providing access to data supporting the Resource Conservation and Recovery Act (RCRA) of 1976 and the Hazardous and Solid Waste Amendments (HSWA) of 1984. The database includes selective information on sites which generate, transport, store, treat and/or dispose of hazardous waste as defined by the Resource Conservation and Recovery Act (RCRA). Non-Generators do not presently generate hazardous waste.

Date of Government Version: 12/11/2017
Date Data Arrived at EDR: 12/26/2017
Date Made Active in Reports: 02/09/2018
Number of Days to Update: 45

Source: Environmental Protection Agency
Telephone: (404) 562-8651
Last EDR Contact: 01/19/2018
Next Scheduled EDR Contact: 04/09/2018
Data Release Frequency: Quarterly

FUDS: Formerly Used Defense Sites

The listing includes locations of Formerly Used Defense Sites properties where the US Army Corps of Engineers is actively working or will take necessary cleanup actions.

Date of Government Version: 01/31/2015
Date Data Arrived at EDR: 07/08/2015
Date Made Active in Reports: 10/13/2015
Number of Days to Update: 97

Source: U.S. Army Corps of Engineers
Telephone: 202-528-4285
Last EDR Contact: 02/21/2018
Next Scheduled EDR Contact: 06/04/2018
Data Release Frequency: Varies

DOD: Department of Defense Sites

This data set consists of federally owned or administered lands, administered by the Department of Defense, that have any area equal to or greater than 640 acres of the United States, Puerto Rico, and the U.S. Virgin Islands.

Date of Government Version: 12/31/2005
Date Data Arrived at EDR: 11/10/2006
Date Made Active in Reports: 01/11/2007
Number of Days to Update: 62

Source: USGS
Telephone: 888-275-8747
Last EDR Contact: 10/13/2017
Next Scheduled EDR Contact: 01/22/2018
Data Release Frequency: Semi-Annually

FEDLAND: Federal and Indian Lands

Federally and Indian administrated lands of the United States. Lands included are administrated by: Army Corps of Engineers, Bureau of Reclamation, National Wild and Scenic River, National Wildlife Refuge, Public Domain Land, Wilderness, Wilderness Study Area, Wildlife Management Area, Bureau of Indian Affairs, Bureau of Land Management, Department of Justice, Forest Service, Fish and Wildlife Service, National Park Service.

Date of Government Version: 12/31/2005
Date Data Arrived at EDR: 02/06/2006
Date Made Active in Reports: 01/11/2007
Number of Days to Update: 339

Source: U.S. Geological Survey
Telephone: 888-275-8747
Last EDR Contact: 10/11/2017
Next Scheduled EDR Contact: 01/22/2018
Data Release Frequency: N/A

SCRD DRYCLEANERS: State Coalition for Remediation of Drycleaners Listing

The State Coalition for Remediation of Drycleaners was established in 1998, with support from the U.S. EPA Office of Superfund Remediation and Technology Innovation. It is comprised of representatives of states with established drycleaner remediation programs. Currently the member states are Alabama, Connecticut, Florida, Illinois, Kansas, Minnesota, Missouri, North Carolina, Oregon, South Carolina, Tennessee, Texas, and Wisconsin.

Date of Government Version: 01/01/2017
Date Data Arrived at EDR: 02/03/2017
Date Made Active in Reports: 04/07/2017
Number of Days to Update: 63

Source: Environmental Protection Agency
Telephone: 615-532-8599
Last EDR Contact: 02/16/2018
Next Scheduled EDR Contact: 05/28/2018
Data Release Frequency: Varies

US FIN ASSUR: Financial Assurance Information

All owners and operators of facilities that treat, store, or dispose of hazardous waste are required to provide proof that they will have sufficient funds to pay for the clean up, closure, and post-closure care of their facilities.

Date of Government Version: 01/11/2018
Date Data Arrived at EDR: 01/19/2018
Date Made Active in Reports: 03/02/2018
Number of Days to Update: 42

Source: Environmental Protection Agency
Telephone: 202-566-1917
Last EDR Contact: 01/19/2018
Next Scheduled EDR Contact: 04/09/2018
Data Release Frequency: Quarterly

EPA WATCH LIST: EPA WATCH LIST

EPA maintains a "Watch List" to facilitate dialogue between EPA, state and local environmental agencies on enforcement matters relating to facilities with alleged violations identified as either significant or high priority. Being on the Watch List does not mean that the facility has actually violated the law only that an investigation by EPA or a state or local environmental agency has led those organizations to allege that an unproven violation has in fact occurred. Being on the Watch List does not represent a higher level of concern regarding the alleged violations that were detected, but instead indicates cases requiring additional dialogue between EPA, state and local agencies - primarily because of the length of time the alleged violation has gone unaddressed or unresolved.

Date of Government Version: 08/30/2013
Date Data Arrived at EDR: 03/21/2014
Date Made Active in Reports: 06/17/2014
Number of Days to Update: 88

Source: Environmental Protection Agency
Telephone: 617-520-3000
Last EDR Contact: 01/31/2018
Next Scheduled EDR Contact: 05/21/2018
Data Release Frequency: Quarterly

2020 COR ACTION: 2020 Corrective Action Program List

The EPA has set ambitious goals for the RCRA Corrective Action program by creating the 2020 Corrective Action Universe. This RCRA cleanup baseline includes facilities expected to need corrective action. The 2020 universe contains a wide variety of sites. Some properties are heavily contaminated while others were contaminated but have since been cleaned up. Still others have not been fully investigated yet, and may require little or no remediation. Inclusion in the 2020 Universe does not necessarily imply failure on the part of a facility to meet its RCRA obligations.

Date of Government Version: 04/22/2013
Date Data Arrived at EDR: 03/03/2015
Date Made Active in Reports: 03/09/2015
Number of Days to Update: 6

Source: Environmental Protection Agency
Telephone: 703-308-4044
Last EDR Contact: 02/08/2018
Next Scheduled EDR Contact: 05/21/2018
Data Release Frequency: Varies

TSCA: Toxic Substances Control Act

Toxic Substances Control Act. TSCA identifies manufacturers and importers of chemical substances included on the TSCA Chemical Substance Inventory list. It includes data on the production volume of these substances by plant site.

Date of Government Version: 12/31/2016
Date Data Arrived at EDR: 06/21/2017
Date Made Active in Reports: 01/05/2018
Number of Days to Update: 198

Source: EPA
Telephone: 202-260-5521
Last EDR Contact: 12/22/2017
Next Scheduled EDR Contact: 04/02/2018
Data Release Frequency: Every 4 Years

TRIS: Toxic Chemical Release Inventory System

Toxic Release Inventory System. TRIS identifies facilities which release toxic chemicals to the air, water and land in reportable quantities under SARA Title III Section 313.

Date of Government Version: 12/31/2016
Date Data Arrived at EDR: 01/10/2018
Date Made Active in Reports: 01/12/2018
Number of Days to Update: 2

Source: EPA
Telephone: 202-566-0250
Last EDR Contact: 02/23/2018
Next Scheduled EDR Contact: 06/04/2018
Data Release Frequency: Annually

SSTS: Section 7 Tracking Systems

Section 7 of the Federal Insecticide, Fungicide and Rodenticide Act, as amended (92 Stat. 829) requires all registered pesticide-producing establishments to submit a report to the Environmental Protection Agency by March 1st each year. Each establishment must report the types and amounts of pesticides, active ingredients and devices being produced, and those having been produced and sold or distributed in the past year.

Date of Government Version: 12/31/2009
Date Data Arrived at EDR: 12/10/2010
Date Made Active in Reports: 02/25/2011
Number of Days to Update: 77

Source: EPA
Telephone: 202-564-4203
Last EDR Contact: 01/25/2018
Next Scheduled EDR Contact: 05/07/2018
Data Release Frequency: Annually

ROD: Records Of Decision

Record of Decision. ROD documents mandate a permanent remedy at an NPL (Superfund) site containing technical and health information to aid in the cleanup.

Date of Government Version: 12/11/2017
Date Data Arrived at EDR: 12/22/2017
Date Made Active in Reports: 01/12/2018
Number of Days to Update: 21

Source: EPA
Telephone: 703-416-0223
Last EDR Contact: 03/09/2018
Next Scheduled EDR Contact: 06/18/2018
Data Release Frequency: Annually

RMP: Risk Management Plans

When Congress passed the Clean Air Act Amendments of 1990, it required EPA to publish regulations and guidance for chemical accident prevention at facilities using extremely hazardous substances. The Risk Management Program Rule (RMP Rule) was written to implement Section 112(r) of these amendments. The rule, which built upon existing industry codes and standards, requires companies of all sizes that use certain flammable and toxic substances to develop a Risk Management Program, which includes a(n): Hazard assessment that details the potential effects of an accidental release, an accident history of the last five years, and an evaluation of worst-case and alternative accidental releases; Prevention program that includes safety precautions and maintenance, monitoring, and employee training measures; and Emergency response program that spells out emergency health care, employee training measures and procedures for informing the public and response agencies (e.g the fire department) should an accident occur.

Date of Government Version: 11/02/2017
Date Data Arrived at EDR: 11/17/2017
Date Made Active in Reports: 12/08/2017
Number of Days to Update: 21

Source: Environmental Protection Agency
Telephone: 202-564-8600
Last EDR Contact: 01/19/2018
Next Scheduled EDR Contact: 05/07/2018
Data Release Frequency: Varies

RAATS: RCRA Administrative Action Tracking System

RCRA Administration Action Tracking System. RAATS contains records based on enforcement actions issued under RCRA pertaining to major violators and includes administrative and civil actions brought by the EPA. For administration actions after September 30, 1995, data entry in the RAATS database was discontinued. EPA will retain a copy of the database for historical records. It was necessary to terminate RAATS because a decrease in agency resources made it impossible to continue to update the information contained in the database.

Date of Government Version: 04/17/1995
Date Data Arrived at EDR: 07/03/1995
Date Made Active in Reports: 08/07/1995
Number of Days to Update: 35

Source: EPA
Telephone: 202-564-4104
Last EDR Contact: 06/02/2008
Next Scheduled EDR Contact: 09/01/2008
Data Release Frequency: No Update Planned

PRP: Potentially Responsible Parties

A listing of verified Potentially Responsible Parties

Date of Government Version: 10/25/2013
Date Data Arrived at EDR: 10/17/2014
Date Made Active in Reports: 10/20/2014
Number of Days to Update: 3

Source: EPA
Telephone: 202-564-6023
Last EDR Contact: 02/06/2018
Next Scheduled EDR Contact: 05/21/2018
Data Release Frequency: Quarterly

PADS: PCB Activity Database System

PCB Activity Database. PADS Identifies generators, transporters, commercial storers and/or brokers and disposers of PCB's who are required to notify the EPA of such activities.

Date of Government Version: 06/01/2017
Date Data Arrived at EDR: 06/09/2017
Date Made Active in Reports: 10/13/2017
Number of Days to Update: 126

Source: EPA
Telephone: 202-566-0500
Last EDR Contact: 01/12/2018
Next Scheduled EDR Contact: 04/23/2018
Data Release Frequency: Annually

ICIS: Integrated Compliance Information System

The Integrated Compliance Information System (ICIS) supports the information needs of the national enforcement and compliance program as well as the unique needs of the National Pollutant Discharge Elimination System (NPDES) program.

Date of Government Version: 11/18/2016
Date Data Arrived at EDR: 11/23/2016
Date Made Active in Reports: 02/10/2017
Number of Days to Update: 79

Source: Environmental Protection Agency
Telephone: 202-564-2501
Last EDR Contact: 01/09/2018
Next Scheduled EDR Contact: 04/23/2018
Data Release Frequency: Quarterly

FTTS: FIFRA/ TSCA Tracking System - FIFRA (Federal Insecticide, Fungicide, & Rodenticide Act)/TSCA (Toxic Substances Control Act)
FTTS tracks administrative cases and pesticide enforcement actions and compliance activities related to FIFRA, TSCA and EPCRA (Emergency Planning and Community Right-to-Know Act). To maintain currency, EDR contacts the Agency on a quarterly basis.

Date of Government Version: 04/09/2009
Date Data Arrived at EDR: 04/16/2009
Date Made Active in Reports: 05/11/2009
Number of Days to Update: 25

Source: EPA/Office of Prevention, Pesticides and Toxic Substances
Telephone: 202-566-1667
Last EDR Contact: 08/18/2017
Next Scheduled EDR Contact: 12/04/2017
Data Release Frequency: Quarterly

FTTS INSP: FIFRA/ TSCA Tracking System - FIFRA (Federal Insecticide, Fungicide, & Rodenticide Act)/TSCA (Toxic Substances Control Act)
A listing of FIFRA/TSCA Tracking System (FTTS) inspections and enforcements.

Date of Government Version: 04/09/2009
Date Data Arrived at EDR: 04/16/2009
Date Made Active in Reports: 05/11/2009
Number of Days to Update: 25

Source: EPA
Telephone: 202-566-1667
Last EDR Contact: 08/18/2017
Next Scheduled EDR Contact: 12/04/2017
Data Release Frequency: Quarterly

MLTS: Material Licensing Tracking System
MLTS is maintained by the Nuclear Regulatory Commission and contains a list of approximately 8,100 sites which possess or use radioactive materials and which are subject to NRC licensing requirements. To maintain currency, EDR contacts the Agency on a quarterly basis.

Date of Government Version: 08/30/2016
Date Data Arrived at EDR: 09/08/2016
Date Made Active in Reports: 10/21/2016
Number of Days to Update: 43

Source: Nuclear Regulatory Commission
Telephone: 301-415-7169
Last EDR Contact: 01/19/2018
Next Scheduled EDR Contact: 05/21/2018
Data Release Frequency: Quarterly

COAL ASH DOE: Steam-Electric Plant Operation Data
A listing of power plants that store ash in surface ponds.

Date of Government Version: 12/31/2005
Date Data Arrived at EDR: 08/07/2009
Date Made Active in Reports: 10/22/2009
Number of Days to Update: 76

Source: Department of Energy
Telephone: 202-586-8719
Last EDR Contact: 03/09/2018
Next Scheduled EDR Contact: 06/18/2018
Data Release Frequency: Varies

COAL ASH EPA: Coal Combustion Residues Surface Impoundments List
A listing of coal combustion residues surface impoundments with high hazard potential ratings.

Date of Government Version: 07/01/2014
Date Data Arrived at EDR: 09/10/2014
Date Made Active in Reports: 10/20/2014
Number of Days to Update: 40

Source: Environmental Protection Agency
Telephone: N/A
Last EDR Contact: 03/06/2018
Next Scheduled EDR Contact: 06/18/2018
Data Release Frequency: Varies

PCB TRANSFORMER: PCB Transformer Registration Database
The database of PCB transformer registrations that includes all PCB registration submittals.

Date of Government Version: 05/24/2017
Date Data Arrived at EDR: 11/30/2017
Date Made Active in Reports: 12/15/2017
Number of Days to Update: 15

Source: Environmental Protection Agency
Telephone: 202-566-0517
Last EDR Contact: 01/26/2018
Next Scheduled EDR Contact: 05/07/2018
Data Release Frequency: Varies

RADINFO: Radiation Information Database
The Radiation Information Database (RADINFO) contains information about facilities that are regulated by U.S. Environmental Protection Agency (EPA) regulations for radiation and radioactivity.

Date of Government Version: 10/02/2017
Date Data Arrived at EDR: 10/05/2017
Date Made Active in Reports: 10/13/2017
Number of Days to Update: 8

Source: Environmental Protection Agency
Telephone: 202-343-9775
Last EDR Contact: 01/04/2018
Next Scheduled EDR Contact: 04/16/2018
Data Release Frequency: Quarterly

HIST FTTS: FIFRA/TSCA Tracking System Administrative Case Listing

A complete administrative case listing from the FIFRA/TSCA Tracking System (FTTS) for all ten EPA regions. The information was obtained from the National Compliance Database (NCDB). NCDB supports the implementation of FIFRA (Federal Insecticide, Fungicide, and Rodenticide Act) and TSCA (Toxic Substances Control Act). Some EPA regions are now closing out records. Because of that, and the fact that some EPA regions are not providing EPA Headquarters with updated records, it was decided to create a HIST FTTS database. It included records that may not be included in the newer FTTS database updates. This database is no longer updated.

Date of Government Version: 10/19/2006
Date Data Arrived at EDR: 03/01/2007
Date Made Active in Reports: 04/10/2007
Number of Days to Update: 40

Source: Environmental Protection Agency
Telephone: 202-564-2501
Last EDR Contact: 12/17/2007
Next Scheduled EDR Contact: 03/17/2008
Data Release Frequency: No Update Planned

HIST FTTS INSP: FIFRA/TSCA Tracking System Inspection & Enforcement Case Listing

A complete inspection and enforcement case listing from the FIFRA/TSCA Tracking System (FTTS) for all ten EPA regions. The information was obtained from the National Compliance Database (NCDB). NCDB supports the implementation of FIFRA (Federal Insecticide, Fungicide, and Rodenticide Act) and TSCA (Toxic Substances Control Act). Some EPA regions are now closing out records. Because of that, and the fact that some EPA regions are not providing EPA Headquarters with updated records, it was decided to create a HIST FTTS database. It included records that may not be included in the newer FTTS database updates. This database is no longer updated.

Date of Government Version: 10/19/2006
Date Data Arrived at EDR: 03/01/2007
Date Made Active in Reports: 04/10/2007
Number of Days to Update: 40

Source: Environmental Protection Agency
Telephone: 202-564-2501
Last EDR Contact: 12/17/2008
Next Scheduled EDR Contact: 03/17/2008
Data Release Frequency: No Update Planned

DOT OPS: Incident and Accident Data

Department of Transporation, Office of Pipeline Safety Incident and Accident data.

Date of Government Version: 07/31/2012
Date Data Arrived at EDR: 08/07/2012
Date Made Active in Reports: 09/18/2012
Number of Days to Update: 42

Source: Department of Transporation, Office of Pipeline Safety
Telephone: 202-366-4595
Last EDR Contact: 01/19/2018
Next Scheduled EDR Contact: 05/14/2018
Data Release Frequency: Varies

CONSENT: Superfund (CERCLA) Consent Decrees

Major legal settlements that establish responsibility and standards for cleanup at NPL (Superfund) sites. Released periodically by United States District Courts after settlement by parties to litigation matters.

Date of Government Version: 09/30/2017
Date Data Arrived at EDR: 11/10/2017
Date Made Active in Reports: 01/12/2018
Number of Days to Update: 63

Source: Department of Justice, Consent Decree Library
Telephone: Varies
Last EDR Contact: 01/04/2018
Next Scheduled EDR Contact: 04/02/2018
Data Release Frequency: Varies

BRS: Biennial Reporting System

The Biennial Reporting System is a national system administered by the EPA that collects data on the generation and management of hazardous waste. BRS captures detailed data from two groups: Large Quantity Generators (LQG) and Treatment, Storage, and Disposal Facilities.

Date of Government Version: 12/31/2015
Date Data Arrived at EDR: 02/22/2017
Date Made Active in Reports: 09/28/2017
Number of Days to Update: 218

Source: EPA/NTIS
Telephone: 800-424-9346
Last EDR Contact: 02/23/2018
Next Scheduled EDR Contact: 06/04/2018
Data Release Frequency: Biennially

INDIAN RESERV: Indian Reservations

This map layer portrays Indian administered lands of the United States that have any area equal to or greater than 640 acres.

Date of Government Version: 12/31/2014
Date Data Arrived at EDR: 07/14/2015
Date Made Active in Reports: 01/10/2017
Number of Days to Update: 546

Source: USGS
Telephone: 202-208-3710
Last EDR Contact: 01/09/2018
Next Scheduled EDR Contact: 04/23/2018
Data Release Frequency: Semi-Annually

FUSRAP: Formerly Utilized Sites Remedial Action Program

DOE established the Formerly Utilized Sites Remedial Action Program (FUSRAP) in 1974 to remediate sites where radioactive contamination remained from Manhattan Project and early U.S. Atomic Energy Commission (AEC) operations.

Date of Government Version: 12/23/2016
Date Data Arrived at EDR: 12/27/2016
Date Made Active in Reports: 02/17/2017
Number of Days to Update: 52

Source: Department of Energy
Telephone: 202-586-3559
Last EDR Contact: 01/19/2018
Next Scheduled EDR Contact: 05/21/2018
Data Release Frequency: Varies

UMTRA: Uranium Mill Tailings Sites

Uranium ore was mined by private companies for federal government use in national defense programs. When the mills shut down, large piles of the sand-like material (mill tailings) remain after uranium has been extracted from the ore. Levels of human exposure to radioactive materials from the piles are low; however, in some cases tailings were used as construction materials before the potential health hazards of the tailings were recognized.

Date of Government Version: 06/23/2017
Date Data Arrived at EDR: 10/11/2017
Date Made Active in Reports: 11/03/2017
Number of Days to Update: 23

Source: Department of Energy
Telephone: 505-845-0011
Last EDR Contact: 02/23/2018
Next Scheduled EDR Contact: 06/04/2018
Data Release Frequency: Varies

LEAD SMELTER 1: Lead Smelter Sites

A listing of former lead smelter site locations.

Date of Government Version: 01/09/2018
Date Data Arrived at EDR: 02/06/2018
Date Made Active in Reports: 03/02/2018
Number of Days to Update: 24

Source: Environmental Protection Agency
Telephone: 703-603-8787
Last EDR Contact: 02/06/2018
Next Scheduled EDR Contact: 05/21/2018
Data Release Frequency: Varies

LEAD SMELTER 2: Lead Smelter Sites

A list of several hundred sites in the U.S. where secondary lead smelting was done from 1931and 1964. These sites may pose a threat to public health through ingestion or inhalation of contaminated soil or dust

Date of Government Version: 04/05/2001
Date Data Arrived at EDR: 10/27/2010
Date Made Active in Reports: 12/02/2010
Number of Days to Update: 36

Source: American Journal of Public Health
Telephone: 703-305-6451
Last EDR Contact: 12/02/2009
Next Scheduled EDR Contact: N/A
Data Release Frequency: No Update Planned

US AIRS (AFS): Aerometric Information Retrieval System Facility Subsystem (AFS)

The database is a sub-system of Aerometric Information Retrieval System (AIRS). AFS contains compliance data on air pollution point sources regulated by the U.S. EPA and/or state and local air regulatory agencies. This information comes from source reports by various stationary sources of air pollution, such as electric power plants, steel mills, factories, and universities, and provides information about the air pollutants they produce. Action, air program, air program pollutant, and general level plant data. It is used to track emissions and compliance data from industrial plants.

Date of Government Version: 10/12/2016
Date Data Arrived at EDR: 10/26/2016
Date Made Active in Reports: 02/03/2017
Number of Days to Update: 100

Source: EPA
Telephone: 202-564-2496
Last EDR Contact: 09/26/2017
Next Scheduled EDR Contact: 01/08/2018
Data Release Frequency: Annually

US AIRS MINOR: Air Facility System Data
A listing of minor source facilities.

Date of Government Version: 10/12/2016
Date Data Arrived at EDR: 10/26/2016
Date Made Active in Reports: 02/03/2017
Number of Days to Update: 100

Source: EPA
Telephone: 202-564-2496
Last EDR Contact: 09/26/2017
Next Scheduled EDR Contact: 01/08/2018
Data Release Frequency: Annually

US MINES: Mines Master Index File
Contains all mine identification numbers issued for mines active or opened since 1971. The data also includes violation information.

Date of Government Version: 10/29/2017
Date Data Arrived at EDR: 11/28/2017
Date Made Active in Reports: 01/12/2018
Number of Days to Update: 45

Source: Department of Labor, Mine Safety and Health Administration
Telephone: 303-231-5959
Last EDR Contact: 02/28/2018
Next Scheduled EDR Contact: 06/11/2018
Data Release Frequency: Semi-Annually

US MINES 2: Ferrous and Nonferrous Metal Mines Database Listing
This map layer includes ferrous (ferrous metal mines are facilities that extract ferrous metals, such as iron ore or molybdenum) and nonferrous (Nonferrous metal mines are facilities that extract nonferrous metals, such as gold, silver, copper, zinc, and lead) metal mines in the United States.

Date of Government Version: 12/05/2005
Date Data Arrived at EDR: 02/29/2008
Date Made Active in Reports: 04/18/2008
Number of Days to Update: 49

Source: USGS
Telephone: 703-648-7709
Last EDR Contact: 03/02/2018
Next Scheduled EDR Contact: 06/11/2018
Data Release Frequency: Varies

US MINES 3: Active Mines & Mineral Plants Database Listing
Active Mines and Mineral Processing Plant operations for commodities monitored by the Minerals Information Team of the USGS.

Date of Government Version: 04/14/2011
Date Data Arrived at EDR: 06/08/2011
Date Made Active in Reports: 09/13/2011
Number of Days to Update: 97

Source: USGS
Telephone: 703-648-7709
Last EDR Contact: 03/02/2018
Next Scheduled EDR Contact: 06/11/2018
Data Release Frequency: Varies

ABANDONED MINES: Abandoned Mines
An inventory of land and water impacted by past mining (primarily coal mining) is maintained by OSMRE to provide information needed to implement the Surface Mining Control and Reclamation Act of 1977 (SMCRA). The inventory contains information on the location, type, and extent of AML impacts, as well as, information on the cost associated with the reclamation of those problems. The inventory is based upon field surveys by State, Tribal, and OSMRE program officials. It is dynamic to the extent that it is modified as new problems are identified and existing problems are reclaimed.

Date of Government Version: 09/25/2017
Date Data Arrived at EDR: 09/26/2017
Date Made Active in Reports: 10/20/2017
Number of Days to Update: 24

Source: Department of Interior
Telephone: 202-208-2609
Last EDR Contact: 03/07/2018
Next Scheduled EDR Contact: 06/25/2018
Data Release Frequency: Quarterly

GOVERNMENT RECORDS SEARCHED / DATA CURRENCY TRACKING

FINDS: Facility Index System/Facility Registry System

Facility Index System. FINDS contains both facility information and 'pointers' to other sources that contain more detail. EDR includes the following FINDS databases in this report: PCS (Permit Compliance System), AIRS (Aerometric Information Retrieval System), DOCKET (Enforcement Docket used to manage and track information on civil judicial enforcement cases for all environmental statutes), FURS (Federal Underground Injection Control), C-DOCKET (Criminal Docket System used to track criminal enforcement actions for all environmental statutes), FFIS (Federal Facilities Information System), STATE (State Environmental Laws and Statutes), and PADS (PCB Activity Data System).

Date of Government Version: 07/23/2017
Date Data Arrived at EDR: 09/06/2017
Date Made Active in Reports: 09/15/2017
Number of Days to Update: 9

Source: EPA
Telephone: (404) 562-9900
Last EDR Contact: 02/23/2018
Next Scheduled EDR Contact: 06/18/2018
Data Release Frequency: Quarterly

DOCKET HWC: Hazardous Waste Compliance Docket Listing

A complete list of the Federal Agency Hazardous Waste Compliance Docket Facilities.

Date of Government Version: 06/27/2017
Date Data Arrived at EDR: 11/21/2017
Date Made Active in Reports: 01/12/2018
Number of Days to Update: 52

Source: Environmental Protection Agency
Telephone: 202-564-0527
Last EDR Contact: 03/02/2018
Next Scheduled EDR Contact: 06/11/2018
Data Release Frequency: Varies

ECHO: Enforcement & Compliance History Information

ECHO provides integrated compliance and enforcement information for about 800,000 regulated facilities nationwide.

Date of Government Version: 01/13/2018
Date Data Arrived at EDR: 01/19/2018
Date Made Active in Reports: 03/02/2018
Number of Days to Update: 42

Source: Environmental Protection Agency
Telephone: 202-564-2280
Last EDR Contact: 03/07/2018
Next Scheduled EDR Contact: 06/18/2018
Data Release Frequency: Quarterly

UXO: Unexploded Ordnance Sites

A listing of unexploded ordnance site locations

Date of Government Version: 09/30/2016
Date Data Arrived at EDR: 10/31/2017
Date Made Active in Reports: 01/12/2018
Number of Days to Update: 73

Source: Department of Defense
Telephone: 703-704-1564
Last EDR Contact: 01/02/2018
Next Scheduled EDR Contact: 04/30/2018
Data Release Frequency: Varies

FUELS PROGRAM: EPA Fuels Program Registered Listing

This listing includes facilities that are registered under the Part 80 (Code of Federal Regulations) EPA Fuels Programs. All companies now are required to submit new and updated registrations.

Date of Government Version: 11/20/2017
Date Data Arrived at EDR: 11/20/2017
Date Made Active in Reports: 01/12/2018
Number of Days to Update: 53

Source: EPA
Telephone: 800-385-6164
Last EDR Contact: 02/21/2018
Next Scheduled EDR Contact: 06/04/2018
Data Release Frequency: Quarterly

AIRS: Permitted Facilities Listing

A listing of Air Resources Management permits.

Date of Government Version: 01/29/2018
Date Data Arrived at EDR: 01/30/2018
Date Made Active in Reports: 02/26/2018
Number of Days to Update: 27

Source: Department of Environmental Protection
Telephone: 850-921-9558
Last EDR Contact: 01/29/2018
Next Scheduled EDR Contact: 05/14/2018
Data Release Frequency: Varies

GOVERNMENT RECORDS SEARCHED / DATA CURRENCY TRACKING

ASBESTOS: Asbestos Notification Listing
Asbestos sites

Date of Government Version: 10/23/2017
Date Data Arrived at EDR: 10/24/2017
Date Made Active in Reports: 11/21/2017
Number of Days to Update: 28

Source: Department of Environmental Protection
Telephone: 850-717-9086
Last EDR Contact: 02/15/2018
Next Scheduled EDR Contact: 06/04/2018
Data Release Frequency: Varies

CLEANUP SITES: DEP Cleanup Sites - Contamination Locator Map Listing
This listing includes the locations of waste cleanup sites from various programs. The source of the cleanup site data includes Hazardous Waste programs, Site Investigation Section, Compliance and Enforcement Tracking, Drycleaning State Funded Cleanup Program (possibly other state funded cleanup), Storage Tank Contamination Monitoring.

Date of Government Version: 11/27/2017
Date Data Arrived at EDR: 11/27/2017
Date Made Active in Reports: 01/19/2018
Number of Days to Update: 53

Source: Department of Environmental Protection
Telephone: 866-282-0787
Last EDR Contact: 02/27/2018
Next Scheduled EDR Contact: 06/11/2018
Data Release Frequency: Quarterly

DEDB: Ethylene Dibromide Database Results
Ethylene dibromide (EDB), a soil fumigant, that has been detected in drinking water wells. The amount found exceeds the maximum contaminant level as stated in Chapter 62-550 or 520. It is a potential threat to public health when present in drinking water.

Date of Government Version: 01/19/2018
Date Data Arrived at EDR: 01/24/2018
Date Made Active in Reports: 02/26/2018
Number of Days to Update: 33

Source: Department of Environmental Protection
Telephone: 850-245-8335
Last EDR Contact: 01/10/2018
Next Scheduled EDR Contact: 04/02/2018
Data Release Frequency: Varies

DRYCLEANERS: Drycleaning Facilities
The Drycleaners database, maintained by the Department of Environmental Protection, provides information about permitted dry cleaner facilities.

Date of Government Version: 01/09/2018
Date Data Arrived at EDR: 01/25/2018
Date Made Active in Reports: 02/26/2018
Number of Days to Update: 32

Source: Department of Environmental Protection
Telephone: 850-245-8927
Last EDR Contact: 01/25/2018
Next Scheduled EDR Contact: 05/07/2018
Data Release Frequency: Semi-Annually

DWM CONTAM: DWM CONTAMINATED SITES
A listing of active or known sites. The listing includes sites that need cleanup but are not actively being working on because the agency currently does not have funding (primarily petroleum and drycleaning).

Date of Government Version: 09/30/2017
Date Data Arrived at EDR: 10/31/2017
Date Made Active in Reports: 01/19/2018
Number of Days to Update: 80

Source: Department of Environmental Protection
Telephone: 850-245-7503
Last EDR Contact: 01/04/2018
Next Scheduled EDR Contact: 04/23/2018
Data Release Frequency: Varies

Financial Assurance 1: Financial Assurance Information Listing
A list of hazardous waste facilities required to provide financial assurance under RCRA.

Date of Government Version: 01/29/2018
Date Data Arrived at EDR: 01/30/2018
Date Made Active in Reports: 02/28/2018
Number of Days to Update: 29

Source: Department of Environmental Protection
Telephone: 850-245-8793
Last EDR Contact: 01/29/2018
Next Scheduled EDR Contact: 05/14/2018
Data Release Frequency: Semi-Annually

Financial Assurance 2: Financial Assurance Information Listing
A listing of financial assurance information for solid waste facilities.

Date of Government Version: 01/29/2018
Date Data Arrived at EDR: 01/30/2018
Date Made Active in Reports: 02/26/2018
Number of Days to Update: 27

Source: Department of Environmental Protection
Telephone: 850-245-8743
Last EDR Contact: 01/29/2018
Next Scheduled EDR Contact: 05/14/2018
Data Release Frequency: Semi-Annually

Financial Assurance 3: Financial Assurance Information Listing
A listing of financial assurance information for storage tanks sites.

Date of Government Version: 10/04/2017
Date Data Arrived at EDR: 10/31/2017
Date Made Active in Reports: 11/27/2017
Number of Days to Update: 27

Source: Department of Environmental Protection
Telephone: 850-245-8853
Last EDR Contact: 10/31/2017
Next Scheduled EDR Contact: 02/12/2018
Data Release Frequency: Quarterly

FL Cattle Dip. Vats: Cattle Dipping Vats
From the 1910's through the 1950's, these vats were filled with an arsenic solution for the control and eradication of the cattle fever tick. Other pesticides, such as DDT, were also widely used. By State law, all cattle, horses, mules, goats, and other susceptible animals were required to be dipped every 14 days. Under certain circumstances, the arsenic and other pesticides remaining at the site may present an environmental or public health hazard.

Date of Government Version: 01/19/2017
Date Data Arrived at EDR: 01/09/2018
Date Made Active in Reports: 01/19/2018
Number of Days to Update: 10

Source: Department of Environmental Protection
Telephone: 850-245-4444
Last EDR Contact: 01/04/2018
Next Scheduled EDR Contact: 04/23/2018
Data Release Frequency: No Update Planned

RESP PARTY: Responsible Party Sites Listing
Open, inactive and closed responsible party sites

Date of Government Version: 01/02/2018
Date Data Arrived at EDR: 01/03/2018
Date Made Active in Reports: 01/25/2018
Number of Days to Update: 22

Source: Department of Environmental Protection
Telephone: 850-245-8758
Last EDR Contact: 01/03/2018
Next Scheduled EDR Contact: 04/16/2018
Data Release Frequency: Quarterly

SITE INV SITES: Site Investigation Section Sites Listing
Statewide coverage of Site Investigation Section (SIS) sites. Site Investigation is a Section within the Bureau of Waste Cleanup, Division of Waste Management. SIS provides technical support to FDEP District Waste Cleanup Programs and conducts contamination assessments throughout the state.

Date of Government Version: 11/20/2017
Date Data Arrived at EDR: 11/20/2017
Date Made Active in Reports: 12/21/2017
Number of Days to Update: 31

Source: Department of Environmental Protection
Telephone: 850-245-8953
Last EDR Contact: 02/21/2018
Next Scheduled EDR Contact: 06/04/2018
Data Release Frequency: Quarterly

TIER 2: Tier 2 Facility Listing
A listing of facilities which store or manufacture hazardous materials that submit a chemical inventory report.

Date of Government Version: 12/31/2016
Date Data Arrived at EDR: 06/23/2017
Date Made Active in Reports: 08/02/2017
Number of Days to Update: 40

Source: Department of Environmental Protection
Telephone: 850-413-9970
Last EDR Contact: 03/07/2018
Next Scheduled EDR Contact: 06/25/2018
Data Release Frequency: Varies

UIC: Underground Injection Wells Database Listing
A listing of Class I wells. Class I wells are used to inject hazardous waste, nonhazardous waste, or municipal waste below the lowermost USDW.

Date of Government Version: 01/23/2018
Date Data Arrived at EDR: 01/26/2018
Date Made Active in Reports: 02/28/2018
Number of Days to Update: 33

Source: Department of Environmental Protection
Telephone: 850-245-8655
Last EDR Contact: 01/22/2018
Next Scheduled EDR Contact: 05/07/2018
Data Release Frequency: Varies

WASTEWATER: Wastewater Facility Regulation Database
Domestic and industrial wastewater facilities.

Date of Government Version: 02/01/2018
Date Data Arrived at EDR: 02/07/2018
Date Made Active in Reports: 02/28/2018
Number of Days to Update: 21

Source: Department of Environmental Protection
Telephone: 850-245-8600
Last EDR Contact: 02/07/2018
Next Scheduled EDR Contact: 05/21/2018
Data Release Frequency: Quarterly

EDR HIGH RISK HISTORICAL RECORDS

EDR Exclusive Records

EDR MGP: EDR Proprietary Manufactured Gas Plants
The EDR Proprietary Manufactured Gas Plant Database includes records of coal gas plants (manufactured gas plants) compiled by EDR's researchers. Manufactured gas sites were used in the United States from the 1800's to 1950's to produce a gas that could be distributed and used as fuel. These plants used whale oil, rosin, coal, or a mixture of coal, oil, and water that also produced a significant amount of waste. Many of the byproducts of the gas production, such as coal tar (oily waste containing volatile and non-volatile chemicals), sludges, oils and other compounds are potentially hazardous to human health and the environment. The byproduct from this process was frequently disposed of directly at the plant site and can remain or spread slowly, serving as a continuous source of soil and groundwater contamination.

Date of Government Version: N/A
Date Data Arrived at EDR: N/A
Date Made Active in Reports: N/A
Number of Days to Update: N/A

Source: EDR, Inc.
Telephone: N/A
Last EDR Contact: N/A
Next Scheduled EDR Contact: N/A
Data Release Frequency: No Update Planned

EDR Hist Auto: EDR Exclusive Historical Auto Stations
EDR has searched selected national collections of business directories and has collected listings of potential gas station/filling station/service station sites that were available to EDR researchers. EDR's review was limited to those categories of sources that might, in EDR's opinion, include gas station/filling station/service station establishments. The categories reviewed included, but were not limited to gas, gas station, gasoline station, filling station, auto, automobile repair, auto service station, service station, etc. This database falls within a category of information EDR classifies as "High Risk Historical Records", or HRHR. EDR's HRHR effort presents unique and sometimes proprietary data about past sites and operations that typically create environmental concerns, but may not show up in current government records searches.

Date of Government Version: N/A
Date Data Arrived at EDR: N/A
Date Made Active in Reports: N/A
Number of Days to Update: N/A

Source: EDR, Inc.
Telephone: N/A
Last EDR Contact: N/A
Next Scheduled EDR Contact: N/A
Data Release Frequency: Varies

EDR Hist Cleaner: EDR Exclusive Historical Cleaners
EDR has searched selected national collections of business directories and has collected listings of potential dry cleaner sites that were available to EDR researchers. EDR's review was limited to those categories of sources that might, in EDR's opinion, include dry cleaning establishments. The categories reviewed included, but were not limited to dry cleaners, cleaners, laundry, laundromat, cleaning/laundry, wash & dry etc. This database falls within a category of information EDR classifies as "High Risk Historical Records", or HRHR. EDR's HRHR effort presents unique and sometimes proprietary data about past sites and operations that typically create environmental concerns, but may not show up in current government records searches.

Date of Government Version: N/A
Date Data Arrived at EDR: N/A
Date Made Active in Reports: N/A
Number of Days to Update: N/A

Source: EDR, Inc.
Telephone: N/A
Last EDR Contact: N/A
Next Scheduled EDR Contact: N/A
Data Release Frequency: Varies

EDR RECOVERED GOVERNMENT ARCHIVES

Exclusive Recovered Govt. Archives

RGA HWS: Recovered Government Archive State Hazardous Waste Facilities List
The EDR Recovered Government Archive State Hazardous Waste database provides a list of SHWS incidents derived from historical databases and includes many records that no longer appear in current government lists. Compiled from Records formerly available from the Department of Environmental Protection in Floridia.

Date of Government Version: N/A
Date Data Arrived at EDR: 07/01/2013
Date Made Active in Reports: 12/30/2013
Number of Days to Update: 182

Source: Department of Environmental Protection
Telephone: N/A
Last EDR Contact: 06/01/2012
Next Scheduled EDR Contact: N/A
Data Release Frequency: Varies

RGA LF: Recovered Government Archive Solid Waste Facilities List
The EDR Recovered Government Archive Landfill database provides a list of landfills derived from historical databases and includes many records that no longer appear in current government lists. Compiled from Records formerly available from the Department of Environmental Protection in Floridia.

Date of Government Version: N/A
Date Data Arrived at EDR: 07/01/2013
Date Made Active in Reports: 01/10/2014
Number of Days to Update: 193

Source: Department of Environmental Protection
Telephone: N/A
Last EDR Contact: 06/01/2012
Next Scheduled EDR Contact: N/A
Data Release Frequency: Varies

RGA LUST: Recovered Government Archive Leaking Underground Storage Tank
The EDR Recovered Government Archive Leaking Underground Storage Tank database provides a list of LUST incidents derived from historical databases and includes many records that no longer appear in current government lists. Compiled from Records formerly available from the Department of Environmental Protection in Floridia.

Date of Government Version: N/A
Date Data Arrived at EDR: 07/01/2013
Date Made Active in Reports: 12/30/2013
Number of Days to Update: 182

Source: Department of Environmental Protection
Telephone: N/A
Last EDR Contact: 06/01/2012
Next Scheduled EDR Contact: N/A
Data Release Frequency: Varies

COUNTY RECORDS

ALACHUA COUNTY:

Facility List
List of all regulated facilities in Alachua County.

Date of Government Version: 03/28/2017
Date Data Arrived at EDR: 03/29/2017
Date Made Active in Reports: 05/15/2017
Number of Days to Update: 47

Source: Alachua County Environmental Protection Department
Telephone: 352-264-6800
Last EDR Contact: 12/19/2017
Next Scheduled EDR Contact: 04/09/2018
Data Release Frequency: Annually

BROWARD COUNTY:

Aboveground Storage Tanks
Aboveground storage tank locations in Broward County.

Date of Government Version: 12/04/2017
Date Data Arrived at EDR: 01/19/2018
Date Made Active in Reports: 02/26/2018
Number of Days to Update: 38

Source: Broward County Environmental Protection Department
Telephone: 954-818-7509
Last EDR Contact: 02/22/2018
Next Scheduled EDR Contact: 06/11/2018
Data Release Frequency: Varies

Semi-Annual Inventory Report on Contaminated Locations
Early Detection Incentive/Environmental Assessment Remediation. This report monitors the status and remediation progress of known contaminated locations within Broward County. Sites listed by the US EPA, the Florida Department of Environmental Protection, and sites licensed for contamination assessment and cleanup by the Division of Pollution Prevention and Remediation Programs of the Department.

Date of Government Version: 11/27/2017
Date Data Arrived at EDR: 11/27/2017
Date Made Active in Reports: 01/19/2018
Number of Days to Update: 53

Source: Broward County Environmental Protection Department
Telephone: 954-818-7509
Last EDR Contact: 02/27/2018
Next Scheduled EDR Contact: 06/11/2018
Data Release Frequency: Semi-Annually

Hazardous Material Sites
HM sites use or store greater than 25 gallons of hazardous materials per month.

Date of Government Version: 12/04/2017
Date Data Arrived at EDR: 01/19/2018
Date Made Active in Reports: 02/26/2018
Number of Days to Update: 38

Source: Broward County Environmental Protection Department
Telephone: 954-818-7509
Last EDR Contact: 02/22/2018
Next Scheduled EDR Contact: 06/11/2018
Data Release Frequency: Annually

Notice Of Violations Sites
NOV facilities have received a notice of violation letter under the Broward County Chapter 27 Code.

Date of Government Version: 12/04/2017
Date Data Arrived at EDR: 01/19/2018
Date Made Active in Reports: 02/26/2018
Number of Days to Update: 38

Source: Broward County Environmental Protection Department
Telephone: 954-818-7509
Last EDR Contact: 02/22/2018
Next Scheduled EDR Contact: 06/11/2018
Data Release Frequency: Annually

Underground Storage Tanks
All known regulated storage tanks within Broward County, including those tanks that have been closed

Date of Government Version: 12/04/2017
Date Data Arrived at EDR: 01/19/2018
Date Made Active in Reports: 02/26/2018
Number of Days to Update: 38

Source: Broward County Environmental Protection Department
Telephone: 954-818-7509
Last EDR Contact: 02/22/2018
Next Scheduled EDR Contact: 06/11/2018
Data Release Frequency: Varies

HILLSBOROUGH COUNTY:

Hillsborough County LF
Hillsborough county landfill sites.

Date of Government Version: 01/04/2018
Date Data Arrived at EDR: 01/09/2018
Date Made Active in Reports: 01/22/2018
Number of Days to Update: 13

Source: Hillsborough County Environmental Protection Commission
Telephone: 813-627-2600
Last EDR Contact: 01/04/2018
Next Scheduled EDR Contact: 04/23/2018
Data Release Frequency: Varies

MIAMI-DADE COUNTY:

GOVERNMENT RECORDS SEARCHED / DATA CURRENCY TRACKING

Air Permit Sites

Facilities that release or have a potential to release pollutants.

Date of Government Version: 11/27/2017
Date Data Arrived at EDR: 11/28/2017
Date Made Active in Reports: 01/19/2018
Number of Days to Update: 52

Source: Department of Environmental Resources Management
Telephone: 305-372-6755
Last EDR Contact: 02/27/2018
Next Scheduled EDR Contact: 06/11/2018
Data Release Frequency: Semi-Annually

Liquid Waste Transporter List

The Liquid Waste Transporter permit regulates the transportation of various types of liquid and solid waste, including hazardous waste, waste oil and oily waste waters, septic and grease trap waste, biomedical waste, spent radiator fluid, photo chemical waste, dry sewage sludge, and other types of non-hazardous industrial waste. The Liquid Waste Transporter permits needed to protect the environment and the public from improperly handled and transported waste.

Date of Government Version: 11/27/2017
Date Data Arrived at EDR: 11/28/2017
Date Made Active in Reports: 01/19/2018
Number of Days to Update: 52

Source: DERM
Telephone: 305-372-6755
Last EDR Contact: 02/27/2018
Next Scheduled EDR Contact: 06/11/2018
Data Release Frequency: Quarterly

Grease Trap Sites

Any non-residential facility that discharges waste to a sanitary sewer.

Date of Government Version: 11/27/2017
Date Data Arrived at EDR: 11/28/2017
Date Made Active in Reports: 01/19/2018
Number of Days to Update: 52

Source: Dade County Dept. of Env. Resources Mgmt.
Telephone: 305-372-6508
Last EDR Contact: 02/27/2018
Next Scheduled EDR Contact: 06/11/2018
Data Release Frequency: Semi-Annually

Marine Facilities Operating Permit

What is this permit used for? Miami-Dade County Ordinance 89-104 and Section 24-18 of the Code of Miami-Dade County require the following types of marine facilities to obtain annual operating permits from DERM: All recreational boat docking facilities with ten (10) or more boat slips, moorings, davit spaces, and vessel tie-up spaces. All boat storage facilities contiguous to tidal waters in Miami-Dade County with ten (10) or more dry storage spaces including boatyards and boat manufacturing facilities.

Date of Government Version: 11/27/2017
Date Data Arrived at EDR: 11/28/2017
Date Made Active in Reports: 01/19/2018
Number of Days to Update: 52

Source: DERM
Telephone: 305-372-3576
Last EDR Contact: 02/27/2018
Next Scheduled EDR Contact: 06/11/2018
Data Release Frequency: Quarterly

Maimi River Enforcement

The Miami River Enforcement database files were created for facilities and in some instances vessels that were inspected by a workgroup within the Department that was identified as the Miami River Enforcement Group. The files do not all necessarily reflect enforcement cases and some were created for locations that were permitted by other Sections within the Department.

Date of Government Version: 06/05/2013
Date Data Arrived at EDR: 06/06/2013
Date Made Active in Reports: 08/06/2013
Number of Days to Update: 61

Source: DERM
Telephone: 305-372-3576
Last EDR Contact: 02/27/2018
Next Scheduled EDR Contact: 06/11/2018
Data Release Frequency: Quarterly

Hazardous Waste Sites

Sites with the potential to generate waste

Date of Government Version: 11/27/2017
Date Data Arrived at EDR: 11/28/2017
Date Made Active in Reports: 01/22/2018
Number of Days to Update: 55

Source: Dade County Department of Environmental Resources Management
Telephone: 305-372-6755
Last EDR Contact: 02/27/2018
Next Scheduled EDR Contact: 06/11/2018
Data Release Frequency: Semi-Annually

Industrial Waste Type 2-4 Sites

IW2s are facilities having reclaim or recycling systems with no discharges, aboveground holding tanks or spill prevention and countermeasure plans. IW4s are facilities that discharge an effluent to the ground.

Date of Government Version: 11/27/2017
Date Data Arrived at EDR: 11/28/2017
Date Made Active in Reports: 01/19/2018
Number of Days to Update: 52

Source: Department of Environmental Resources Management
Telephone: 305-372-6700
Last EDR Contact: 02/27/2018
Next Scheduled EDR Contact: 06/11/2018
Data Release Frequency: Semi-Annually

Industrial Waste Type 5 Sites

Generally these facilities fall under the category of "conditionally exempt small quantity generator" or "small quantity generator".

Date of Government Version: 11/27/2017
Date Data Arrived at EDR: 11/28/2017
Date Made Active in Reports: 01/19/2018
Number of Days to Update: 52

Source: Department of Environmental Resources Management
Telephone: 305-372-6700
Last EDR Contact: 02/27/2018
Next Scheduled EDR Contact: 06/11/2018
Data Release Frequency: Semi-Annually

Industrial Waste Type 6

Permits issued to those non-residential land uses located within the major drinking water wellfield protection areas that are not served by sanitary sewers. These facilities do not handle hazardous materials but are regulated because of the env. sensitivity of the areas where they are located.

Date of Government Version: 11/27/2017
Date Data Arrived at EDR: 11/28/2017
Date Made Active in Reports: 01/19/2018
Number of Days to Update: 52

Source: Department of Environmental Resources Management
Telephone: 305-372-6700
Last EDR Contact: 02/27/2018
Next Scheduled EDR Contact: 06/11/2018
Data Release Frequency: Semi-Annually

Industrial Waste Permit Sites

Facilities that either generate more than 25,000 of wastewater per day to sanitary sewers or are pre-defined by EPA.

Date of Government Version: 11/27/2017
Date Data Arrived at EDR: 11/28/2017
Date Made Active in Reports: 01/19/2018
Number of Days to Update: 52

Source: Department of Environmental Resources Management
Telephone: 305-372-6700
Last EDR Contact: 02/27/2018
Next Scheduled EDR Contact: 06/11/2018
Data Release Frequency: Semi-Annually

Enforcement Case Tracking System Sites

Enforcement cases monitored by the Dade County Department of Environmental Resources Management.

Date of Government Version: 11/27/2017
Date Data Arrived at EDR: 11/28/2017
Date Made Active in Reports: 01/19/2018
Number of Days to Update: 52

Source: Department of Environmental Resources Management
Telephone: 305-372-6755
Last EDR Contact: 02/27/2018
Next Scheduled EDR Contact: 06/11/2018
Data Release Frequency: Semi-Annually

Fuel Spills Cases

DERM documents fuel spills of sites that are not in a state program.

Date of Government Version: 01/08/2009
Date Data Arrived at EDR: 01/13/2009
Date Made Active in Reports: 02/05/2009
Number of Days to Update: 23

Source: Department of Environmental Resources Management
Telephone: 305-372-6755
Last EDR Contact: 02/27/2018
Next Scheduled EDR Contact: 06/11/2018
Data Release Frequency: Semi-Annually

Storage Tanks
A listing of aboveground and underground storage tank site locations.

Date of Government Version: 11/27/2017
Date Data Arrived at EDR: 11/28/2017
Date Made Active in Reports: 01/23/2018
Number of Days to Update: 56

Source: Department of Environmental Resource Management
Telephone: 305-372-6700
Last EDR Contact: 02/27/2018
Next Scheduled EDR Contact: 06/11/2018
Data Release Frequency: Semi-Annually

PALM BEACH COUNTY:

Palm Beach County LF
Palm Beach County Inventory of Solid Waste Sites.

Date of Government Version: 09/01/2011
Date Data Arrived at EDR: 09/20/2011
Date Made Active in Reports: 10/10/2011
Number of Days to Update: 20

Source: Palm Beach County Solid Waste Authority
Telephone: 561-640-4000
Last EDR Contact: 12/15/2017
Next Scheduled EDR Contact: 03/26/2018
Data Release Frequency: Varies

OTHER DATABASE(S)

Depending on the geographic area covered by this report, the data provided in these specialty databases may or may not be complete. For example, the existence of wetlands information data in a specific report does not mean that all wetlands in the area covered by the report are included. Moreover, the absence of any reported wetlands information does not necessarily mean that wetlands do not exist in the area covered by the report.

CT MANIFEST: Hazardous Waste Manifest Data
Facility and manifest data. Manifest is a document that lists and tracks hazardous waste from the generator through transporters to a tsd facility.

Date of Government Version: 11/11/2017
Date Data Arrived at EDR: 11/14/2017
Date Made Active in Reports: 12/18/2017
Number of Days to Update: 34

Source: Department of Energy & Environmental Protection
Telephone: 860-424-3375
Last EDR Contact: 02/14/2018
Next Scheduled EDR Contact: 05/28/2018
Data Release Frequency: No Update Planned

NJ MANIFEST: Manifest Information
Hazardous waste manifest information.

Date of Government Version: 12/31/2016
Date Data Arrived at EDR: 04/11/2017
Date Made Active in Reports: 07/27/2017
Number of Days to Update: 107

Source: Department of Environmental Protection
Telephone: N/A
Last EDR Contact: 01/05/2018
Next Scheduled EDR Contact: 04/23/2018
Data Release Frequency: Annually

NY MANIFEST: Facility and Manifest Data
Manifest is a document that lists and tracks hazardous waste from the generator through transporters to a TSD facility.

Date of Government Version: 12/31/2017
Date Data Arrived at EDR: 01/31/2018
Date Made Active in Reports: 03/09/2018
Number of Days to Update: 37

Source: Department of Environmental Conservation
Telephone: 518-402-8651
Last EDR Contact: 01/31/2018
Next Scheduled EDR Contact: 05/14/2018
Data Release Frequency: Quarterly

PA MANIFEST: Manifest Information
Hazardous waste manifest information.

Date of Government Version: 12/31/2016
Date Data Arrived at EDR: 07/25/2017
Date Made Active in Reports: 09/25/2017
Number of Days to Update: 62

Source: Department of Environmental Protection
Telephone: 717-783-8990
Last EDR Contact: 01/16/2018
Next Scheduled EDR Contact: 04/30/2018
Data Release Frequency: Annually

RI MANIFEST: Manifest information
Hazardous waste manifest information

Date of Government Version: 12/31/2013
Date Data Arrived at EDR: 06/19/2015
Date Made Active in Reports: 07/15/2015
Number of Days to Update: 26

Source: Department of Environmental Management
Telephone: 401-222-2797
Last EDR Contact: 02/21/2018
Next Scheduled EDR Contact: 06/04/2018
Data Release Frequency: Annually

WI MANIFEST: Manifest Information
Hazardous waste manifest information.

Date of Government Version: 12/31/2016
Date Data Arrived at EDR: 04/13/2017
Date Made Active in Reports: 07/14/2017
Number of Days to Update: 92

Source: Department of Natural Resources
Telephone: N/A
Last EDR Contact: 03/08/2018
Next Scheduled EDR Contact: 06/25/2018
Data Release Frequency: Annually

Oil/Gas Pipelines
Source: PennWell Corporation
Petroleum Bundle (Crude Oil, Refined Products, Petrochemicals, Gas Liquids (LPG/NGL), and Specialty Gases (Miscellaneous)) N = Natural Gas Bundle (Natural Gas, Gas Liquids (LPG/NGL), and Specialty Gases (Miscellaneous)). This map includes information copyrighted by PennWell Corporation. This information is provided on a best effort basis and PennWell Corporation does not guarantee its accuracy nor warrant its fitness for any particular purpose. Such information has been reprinted with the permission of PennWell.

Electric Power Transmission Line Data
Source: PennWell Corporation
This map includes information copyrighted by PennWell Corporation. This information is provided on a best effort basis and PennWell Corporation does not guarantee its accuracy nor warrant its fitness for any particular purpose. Such information has been reprinted with the permission of PennWell.

Sensitive Receptors: There are individuals deemed sensitive receptors due to their fragile immune systems and special sensitivity to environmental discharges. These sensitive receptors typically include the elderly, the sick, and children. While the location of all sensitive receptors cannot be determined, EDR indicates those buildings and facilities - schools, daycares, hospitals, medical centers, and nursing homes - where individuals who are sensitive receptors are likely to be located.

AHA Hospitals:
Source: American Hospital Association, Inc.
Telephone: 312-280-5991
The database includes a listing of hospitals based on the American Hospital Association's annual survey of hospitals.

Medical Centers: Provider of Services Listing
Source: Centers for Medicare & Medicaid Services
Telephone: 410-786-3000
A listing of hospitals with Medicare provider number, produced by Centers of Medicare & Medicaid Services, a federal agency within the U.S. Department of Health and Human Services.

Nursing Homes
Source: National Institutes of Health
Telephone: 301-594-6248
Information on Medicare and Medicaid certified nursing homes in the United States.

Public Schools
Source: National Center for Education Statistics
Telephone: 202-502-7300
The National Center for Education Statistics' primary database on elementary and secondary public education in the United States. It is a comprehensive, annual, national statistical database of all public elementary and secondary schools and school districts, which contains data that are comparable across all states.

Private Schools
Source: National Center for Education Statistics
Telephone: 202-502-7300
The National Center for Education Statistics' primary database on private school locations in the United States.

Daycare Centers: Department of Children & Families
Source: Provider Information
Telephone: 850-488-4900

Flood Zone Data: This data was obtained from the Federal Emergency Management Agency (FEMA). It depicts 100-year and 500-year flood zones as defined by FEMA. It includes the National Flood Hazard Layer (NFHL) which incorporates Flood Insurance Rate Map (FIRM) data and Q3 data from FEMA in areas not covered by NFHL.
Source: FEMA
Telephone: 877-336-2627
Date of Government Version: 2003, 2015

NWI: National Wetlands Inventory. This data, available in select counties across the country, was obtained by EDR in 2002, 2005 and 2010 from the U.S. Fish and Wildlife Service.

State Wetlands Data: Wetlands Inventory
Source: Department of Environmental Protection
Telephone: 850-245-8238

Current USGS 7.5 Minute Topographic Map
Source: U.S. Geological Survey

STREET AND ADDRESS INFORMATION

© 2015 TomTom North America, Inc. All rights reserved. This material is proprietary and the subject of copyright protection and other intellectual property rights owned by or licensed to Tele Atlas North America, Inc. The use of this material is subject to the terms of a license agreement. You will be held liable for any unauthorized copying or disclosure of this material.

GEOCHECK ®- PHYSICAL SETTING SOURCE ADDENDUM

TARGET PROPERTY ADDRESS

514221010180
NW 8 AVENUE
HALLANDALE, FL 33009

TARGET PROPERTY COORDINATES

Latitude (North):	25.989795 - 25˚ 59’ 23.26’’
Longitude (West):	80.160383 - 80˚ 9’ 37.38’’
Universal Tranverse Mercator:	Zone 17
UTM X (Meters):	584037.6
UTM Y (Meters):	2874661.0
Elevation:	2 ft. above sea level

USGS TOPOGRAPHIC MAP

Target Property Map:	5655646 NORTH MIAMI, FL
Version Date:	2012
North Map:	5655862 FORT LAUDERDALE SOUTH, FL
Version Date:	2012

EDR’s GeoCheck Physical Setting Source Addendum is provided to assist the environmental professional in forming an opinion about the impact of potential contaminant migration.

Assessment of the impact of contaminant migration generally has two principal investigative components:

1. Groundwater flow direction, and
2. Groundwater flow velocity.

Groundwater flow direction may be impacted by surface topography, hydrology, hydrogeology, characteristics of the soil, and nearby wells. Groundwater flow velocity is generally impacted by the nature of the geologic strata.

GEOCHECK® - PHYSICAL SETTING SOURCE SUMMARY

GROUNDWATER FLOW DIRECTION INFORMATION

Groundwater flow direction for a particular site is best determined by a qualified environmental professional using site-specific well data. If such data is not reasonably ascertainable, it may be necessary to rely on other sources of information, such as surface topographic information, hydrologic information, hydrogeologic data collected on nearby properties, and regional groundwater flow information (from deep aquifers).

TOPOGRAPHIC INFORMATION

Surface topography may be indicative of the direction of surficial groundwater flow. This information can be used to assist the environmental professional in forming an opinion about the impact of nearby contaminated properties or, should contamination exist on the target property, what downgradient sites might be impacted.

TARGET PROPERTY TOPOGRAPHY

General Topographic Gradient: General SSW

SURROUNDING TOPOGRAPHY: ELEVATION PROFILES

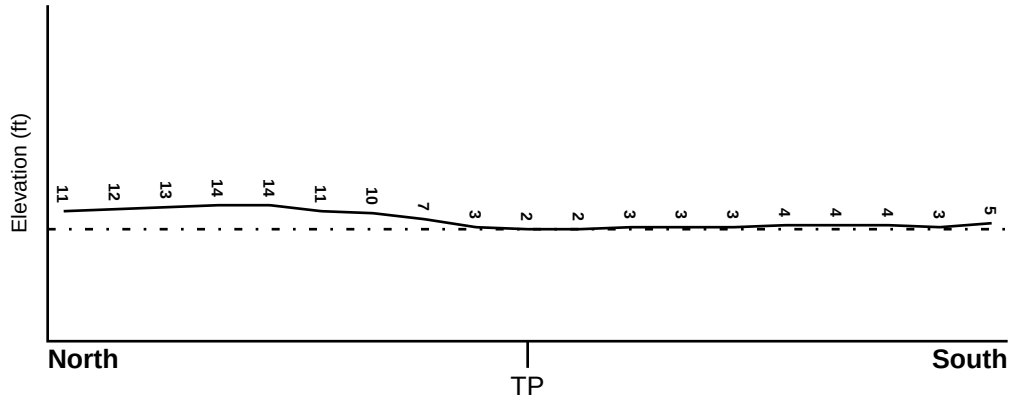

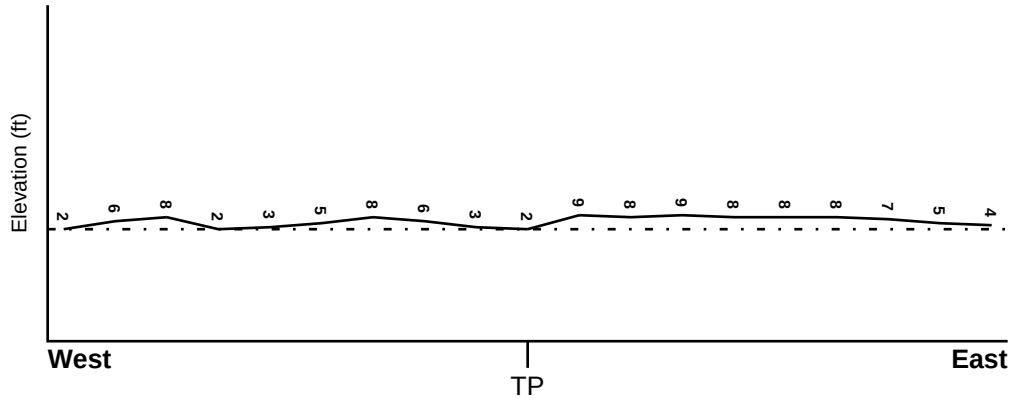

Target Property Elevation: 2 ft.

0 1/2 1 Miles

Source: Topography has been determined from the USGS 7.5' Digital Elevation Model and should be evaluated on a relative (not an absolute) basis. Relative elevation information between sites of close proximity should be field verified.

GEOCHECK® - PHYSICAL SETTING SOURCE SUMMARY

HYDROLOGIC INFORMATION

Surface water can act as a hydrologic barrier to groundwater flow. Such hydrologic information can be used to assist the environmental professional in forming an opinion about the impact of nearby contaminated properties or, should contamination exist on the target property, what downgradient sites might be impacted.

Refer to the Physical Setting Source Map following this summary for hydrologic information (major waterways and bodies of water).

FEMA FLOOD ZONE

Flood Plain Panel at Target Property	FEMA Source Type
12011C0731H	FEMA FIRM Flood data

Additional Panels in search area:	FEMA Source Type
12011C0569H	FEMA FIRM Flood data
12011C0568H	FEMA FIRM Flood data
12011C0732H	FEMA FIRM Flood data

NATIONAL WETLAND INVENTORY

NWI Quad at Target Property	NWI Electronic Data Coverage
NORTH MIAMI	YES - refer to the Overview Map and Detail Map

HYDROGEOLOGIC INFORMATION

Hydrogeologic information obtained by installation of wells on a specific site can often be an indicator of groundwater flow direction in the immediate area. Such hydrogeologic information can be used to assist the environmental professional in forming an opinion about the impact of nearby contaminated properties or, should contamination exist on the target property, what downgradient sites might be impacted.

Site-Specific Hydrogeological Data*:

Search Radius:	1.25 miles
Status:	Not found

AQUIFLOW®

Search Radius: 1.000 Mile.

EDR has developed the AQUIFLOW Information System to provide data on the general direction of groundwater flow at specific points. EDR has reviewed reports submitted by environmental professionals to regulatory authorities at select sites and has extracted the date of the report, groundwater flow direction as determined hydrogeologically, and the depth to water table.

MAP ID	LOCATION FROM TP	GENERAL DIRECTION GROUNDWATER FLOW
25	1/4 - 1/2 Mile SSW	NW
I43	1/4 - 1/2 Mile SW	NW
L55	1/4 - 1/2 Mile SE	SE
2G	1/4 - 1/2 Mile SE	SE
3G	1/4 - 1/2 Mile SSW	NW
4G	1/4 - 1/2 Mile SW	NW

For additional site information, refer to Physical Setting Source Map Findings.

* ©1996 Site−specific hydrogeological data gathered by CERCLIS Alerts, Inc., Bainbridge Island, WA. All rights reserved. All of the information and opinions presented are those of the cited EPA report(s), which were completed under a Comprehensive Environmental Response Compensation and Liability Information System (CERCLIS) investigation.

GEOCHECK® - PHYSICAL SETTING SOURCE SUMMARY

GROUNDWATER FLOW VELOCITY INFORMATION

Groundwater flow velocity information for a particular site is best determined by a qualified environmental professional using site specific geologic and soil strata data. If such data are not reasonably ascertainable, it may be necessary to rely on other sources of information, including geologic age identification, rock stratigraphic unit and soil characteristics data collected on nearby properties and regional soil information. In general, contaminant plumes move more quickly through sandy-gravelly types of soils than silty-clayey types of soils.

GEOLOGIC INFORMATION IN GENERAL AREA OF TARGET PROPERTY

Geologic information can be used by the environmental professional in forming an opinion about the relative speed at which contaminant migration may be occurring.

ROCK STRATIGRAPHIC UNIT

Era:	Cenozoic
System:	Quaternary
Series:	Pleistocene
Code:	Qp *(decoded above as Era, System & Series)*

GEOLOGIC AGE IDENTIFICATION

Category: Stratifed Sequence

Geologic Age and Rock Stratigraphic Unit Source: P.G. Schruben, R.E. Arndt and W.J. Bawiec, Geology of the Conterminous U.S. at 1:2,500,000 Scale - a digital representation of the 1974 P.B. King and H.M. Beikman Map, USGS Digital Data Series DDS - 11 (1994).

SSURGO SOIL MAP - 5218114.2s

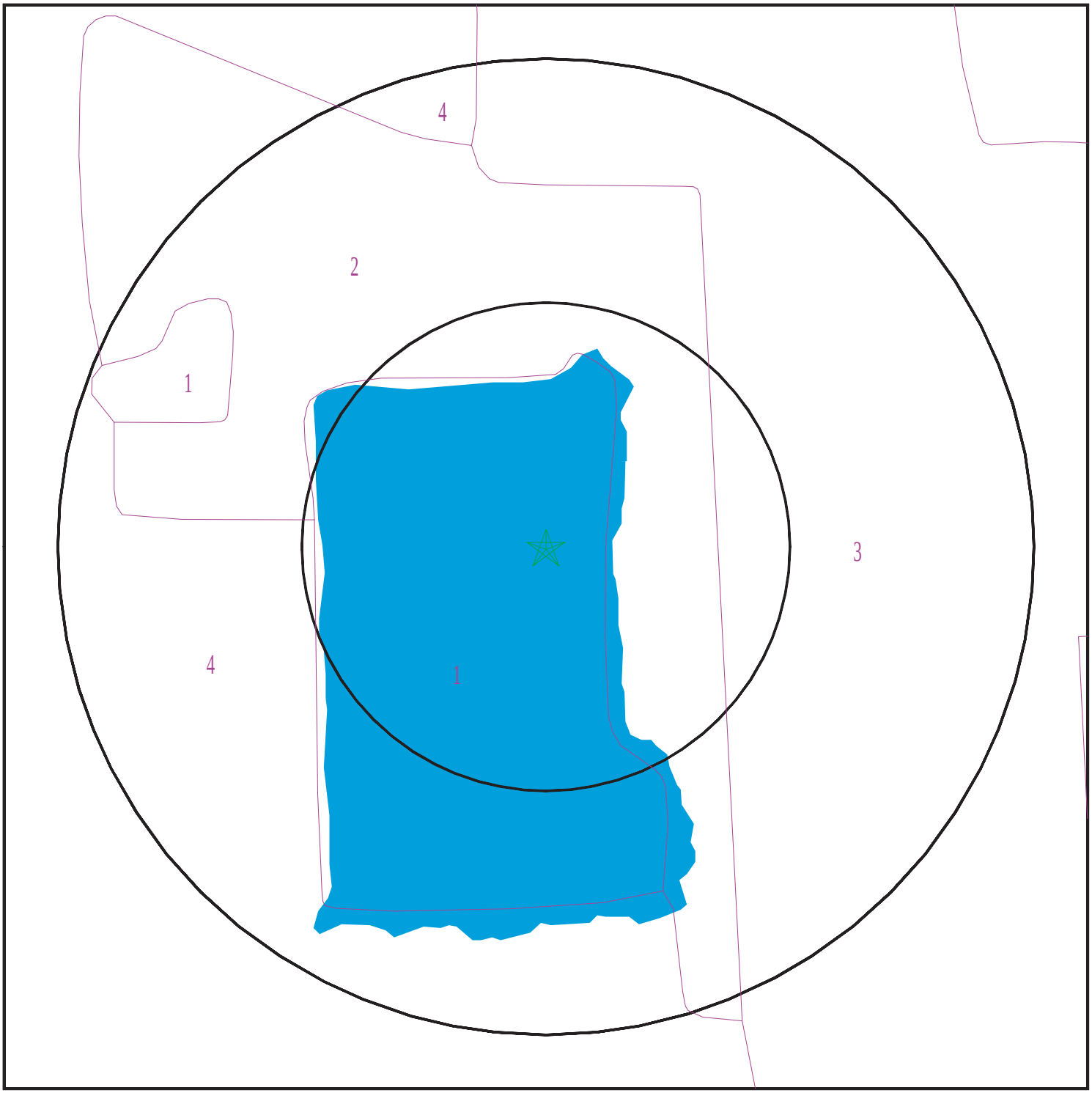

Target Property
SSURGO Soil
Water

0 1/16 1/8 1/4 Miles

N

SITE NAME: 514221010180 ADDRESS: NW 8 Avenue Hallandale FL 33009 LAT/LONG: 25.989795 / 80.160383	CLIENT: Kimberly Anne Brown &Assoc.Inc CONTACT: Kimberly Brown INQUIRY #: 5218114.2s DATE: March 13, 2018 5:24 pm

Copyright © 2018 EDR, Inc. © 2015 TomTom Rel. 2015.

GEOCHECK® - PHYSICAL SETTING SOURCE SUMMARY

DOMINANT SOIL COMPOSITION IN GENERAL AREA OF TARGET PROPERTY

The U.S. Department of Agriculture's (USDA) Soil Conservation Service (SCS) leads the National Cooperative Soil Survey (NCSS) and is responsible for collecting, storing, maintaining and distributing soil survey information for privately owned lands in the United States. A soil map in a soil survey is a representation of soil patterns in a landscape. The following information is based on Soil Conservation Service SSURGO data.

Soil Map ID: 1

Soil Component Name: Water

Soil Surface Texture:
Hydrologic Group: Not reported

Soil Drainage Class:
Hydric Status: Unknown

Corrosion Potential - Uncoated Steel: Not Reported

Depth to Bedrock Min: > 0 inches

Depth to Watertable Min: > 0 inches

No Layer Information available.

Soil Map ID: 2

Soil Component Name: Arents

Soil Surface Texture: cobbly sand

Hydrologic Group: Class C - Slow infiltration rates. Soils with layers impeding downward movement of water, or soils with moderately fine or fine textures.

Soil Drainage Class: Somewhat poorly drained

Hydric Status: Not hydric

Corrosion Potential - Uncoated Steel: High

Depth to Bedrock Min: > 0 inches

Depth to Watertable Min: > 69 inches

Soil Layer Information							
	Boundary			Classification		Saturated hydraulic conductivity micro m/sec	Soil Reaction (pH)
Layer	Upper	Lower	Soil Texture Class	AASHTO Group	Unified Soil		
1	0 inches	9 inches	cobbly sand	Not reported	Not reported	Max: 141 Min: 42	Max: 8.4 Min: 6.6
2	9 inches	31 inches	sand	Not reported	Not reported	Max: 141 Min: 42	Max: 8.4 Min: 5.6
3	31 inches	59 inches	sand	Not reported	Not reported	Max: 141 Min: 42	Max: 6.5 Min: 5.6

Soil Map ID: 3

Soil Component Name: Dade

Soil Surface Texture: fine sand

Hydrologic Group: Class A - High infiltration rates. Soils are deep, well drained to excessively drained sands and gravels.

Soil Drainage Class: Well drained

Hydric Status: Not hydric

Corrosion Potential - Uncoated Steel: Low

Depth to Bedrock Min: > 0 inches

Depth to Watertable Min: > 168 inches

Soil Layer Information							
	Boundary			Classification		Saturated hydraulic conductivity micro m/sec	Soil Reaction (pH)
Layer	Upper	Lower	Soil Texture Class	AASHTO Group	Unified Soil		
1	0 inches	27 inches	fine sand	Not reported	Not reported	Max: 141 Min: 141	Max: 8.4 Min: 6.1
2	27 inches	35 inches	fine sand	Not reported	Not reported	Max: 141 Min: 141	Max: 8.4 Min: 6.6
3	35 inches	35 inches	bedrock	Not reported	Not reported	Max: 141 Min: 14	Max: Min:

Soil Map ID: 4

Soil Component Name: Urban land

Soil Surface Texture: variable

Hydrologic Group: Class D - Very slow infiltration rates. Soils are clayey, have a high water table, or are shallow to an impervious layer.

Soil Drainage Class:
Hydric Status: Not hydric

Corrosion Potential - Uncoated Steel: Not Reported

Depth to Bedrock Min: > 0 inches

Depth to Watertable Min: > 0 inches

Soil Layer Information							
	Boundary			Classification		Saturated hydraulic conductivity micro m/sec	Soil Reaction (pH)
Layer	Upper	Lower	Soil Texture Class	AASHTO Group	Unified Soil		
1	0 inches	5 inches	variable	Not reported	Not reported	Max: Min:	Max: Min:

LOCAL / REGIONAL WATER AGENCY RECORDS

EDR Local/Regional Water Agency records provide water well information to assist the environmental professional in assessing sources that may impact ground water flow direction, and in forming an opinion about the impact of contaminant migration on nearby drinking water wells.

WELL SEARCH DISTANCE INFORMATION

DATABASE	SEARCH DISTANCE (miles)
Federal USGS	1.000
Federal FRDS PWS	Nearest PWS within 0.001 miles
State Database	1.000

FEDERAL USGS WELL INFORMATION

MAP ID	WELL ID	LOCATION FROM TP
A4	USGS40000234508	1/8 - 1/4 Mile SE
B5	USGS40000234534	1/8 - 1/4 Mile ENE

GEOCHECK® - PHYSICAL SETTING SOURCE SUMMARY

FEDERAL USGS WELL INFORMATION

MAP ID	WELL ID	LOCATION FROM TP
C9	USGS40000234517	1/8 - 1/4 Mile ESE
B10	USGS40000234533	1/4 - 1/2 Mile ENE
11	USGS40000234537	1/4 - 1/2 Mile NE
C13	USGS40000234516	1/4 - 1/2 Mile ESE
E17	USGS40000234546	1/4 - 1/2 Mile NNW
F20	USGS40000234506	1/4 - 1/2 Mile SE
D21	USGS40000234496	1/4 - 1/2 Mile SSW
G22	USGS40000234521	1/4 - 1/2 Mile ESE
G28	USGS40000234513	1/4 - 1/2 Mile East
29	USGS40000234532	1/4 - 1/2 Mile East
H30	USGS40000234547	1/4 - 1/2 Mile NNE
G32	USGS40000234520	1/4 - 1/2 Mile ESE
G33	USGS40000234519	1/4 - 1/2 Mile ESE
F34	USGS40000234500	1/4 - 1/2 Mile SE
G37	USGS40000234528	1/4 - 1/2 Mile East
I40	USGS40000234497	1/4 - 1/2 Mile SW
G41	USGS40000234507	1/4 - 1/2 Mile ESE
42	USGS40000234492	1/4 - 1/2 Mile SSE
46	USGS40000234552	1/4 - 1/2 Mile NNE
K52	USGS40000234542	1/4 - 1/2 Mile NE
K53	USGS40000234543	1/4 - 1/2 Mile NE
58	USGS40000234499	1/4 - 1/2 Mile SE
59	USGS40000234535	1/4 - 1/2 Mile East
M60	USGS40000234526	1/4 - 1/2 Mile East
M64	USGS40000234525	1/4 - 1/2 Mile East
M65	USGS40000234524	1/4 - 1/2 Mile East
M66	USGS40000234527	1/4 - 1/2 Mile East
68	USGS40000234553	1/2 - 1 Mile NW
N69	USGS40000234518	1/2 - 1 Mile East
N72	USGS40000234512	1/2 - 1 Mile ESE
74	USGS40000234529	1/2 - 1 Mile East
75	USGS40000234550	1/2 - 1 Mile NE
Q77	USGS40000234498	1/2 - 1 Mile ESE
Q79	USGS40000234503	1/2 - 1 Mile ESE
Q81	USGS40000234501	1/2 - 1 Mile ESE
Q82	USGS40000234502	1/2 - 1 Mile ESE
R85	USGS40000234557	1/2 - 1 Mile NE
86	USGS40000234473	1/2 - 1 Mile South
S89	USGS40000234474	1/2 - 1 Mile SSW
91	USGS40000234531	1/2 - 1 Mile East
T92	USGS40000234511	1/2 - 1 Mile East
T94	USGS40000234510	1/2 - 1 Mile East
U96	USGS40000234478	1/2 - 1 Mile SE
99	USGS40000234556	1/2 - 1 Mile NE
U100	USGS40000234472	1/2 - 1 Mile SE
V101	USGS40000234481	1/2 - 1 Mile SE
103	USGS40000234509	1/2 - 1 Mile East
105	USGS40000234616	1/2 - 1 Mile NNE

FEDERAL FRDS PUBLIC WATER SUPPLY SYSTEM INFORMATION

MAP ID	WELL ID	LOCATION FROM TP

GEOCHECK® - PHYSICAL SETTING SOURCE SUMMARY

FEDERAL FRDS PUBLIC WATER SUPPLY SYSTEM INFORMATION

MAP ID	WELL ID	LOCATION FROM TP
No PWS System Found		

Note: PWS System location is not always the same as well location.

STATE DATABASE WELL INFORMATION

MAP ID	WELL ID	LOCATION FROM TP
1	FLSO80000039397	0 - 1/8 Mile SE
2	FLSO80000039396	0 - 1/8 Mile NNE
3	FLSO80000014497	1/8 - 1/4 Mile NW
6	FLSO80000030291	1/8 - 1/4 Mile South
C7	FLSO80000001835	1/8 - 1/4 Mile ESE
A8	FLSO80000028868	1/8 - 1/4 Mile SE
D12	FLSO80000008366	1/4 - 1/2 Mile SSW
E14	FLSO80000014498	1/4 - 1/2 Mile NNW
C15	FLSA80000102095	1/4 - 1/2 Mile ESE
16	FLSO80000006453	1/4 - 1/2 Mile SSE
E18	FLSA80000026849	1/4 - 1/2 Mile NNW
E19	FLSO80000001837	1/4 - 1/2 Mile NNW
G23	FLSA80000102096	1/4 - 1/2 Mile East
G24	FLSO80000001834	1/4 - 1/2 Mile ESE
G26	FLSO80000001844	1/4 - 1/2 Mile ESE
G27	FLSO80000001845	1/4 - 1/2 Mile ESE
31	FLSO80000001891	1/4 - 1/2 Mile NW
H35	FLSA80000026850	1/4 - 1/2 Mile NNE
H36	FLSO80000001836	1/4 - 1/2 Mile NNE
I38	FLSO80000036329	1/4 - 1/2 Mile SW
I39	FLSO80000036330	1/4 - 1/2 Mile SW
J44	FLSO80000017269	1/4 - 1/2 Mile South
G45	FLSO80000021782	1/4 - 1/2 Mile ESE
K47	FLSO80000001843	1/4 - 1/2 Mile NE
K48	FLSO80000001838	1/4 - 1/2 Mile NE
K49	FLDGW4000010501	1/4 - 1/2 Mile NE
K50	FLDGW4000010502	1/4 - 1/2 Mile NE
K51	FLDGW4000010503	1/4 - 1/2 Mile NE
L54	FLSO80000023823	1/4 - 1/2 Mile SE
J56	FLSO80000001163	1/4 - 1/2 Mile South
M57	FLSO80000001842	1/4 - 1/2 Mile East
M61	FLDGW4000010494	1/4 - 1/2 Mile East
M62	FLDGW4000010495	1/4 - 1/2 Mile East
M63	FLDGW4000010496	1/4 - 1/2 Mile East
67	FLSO80000001892	1/4 - 1/2 Mile NNW
O70	FLSO80000012543	1/2 - 1 Mile SE
N71	FLSO80000001839	1/2 - 1 Mile ESE
O73	FLSO80000001890	1/2 - 1 Mile SE
P76	FLSO80000032443	1/2 - 1 Mile ENE
Q80	FLDGW4000011052	1/2 - 1 Mile ESE
Q83	FLSO80000001840	1/2 - 1 Mile ESE
P84	FLSO80000032444	1/2 - 1 Mile ENE
R87	FLSO80000040622	1/2 - 1 Mile NE

GEOCHECK® - PHYSICAL SETTING SOURCE SUMMARY

STATE DATABASE WELL INFORMATION

MAP ID	WELL ID	LOCATION FROM TP
88	FLSO80000037998	1/2 - 1 Mile North
S90	FLSO80000001889	1/2 - 1 Mile SSW
93	FLSO80000039668	1/2 - 1 Mile SSW
95	FLSO80000045971	1/2 - 1 Mile SW
97	FLSO80000057074	1/2 - 1 Mile SSW
98	FLSO80000029645	1/2 - 1 Mile WNW
V102	FLSO80000049158	1/2 - 1 Mile SE
104	FLSO80000056013	1/2 - 1 Mile ENE
W106	FLSO80000056012	1/2 - 1 Mile ENE
W107	FLSO80000056011	1/2 - 1 Mile ENE

PHYSICAL SETTING SOURCE MAP - 5218114.2s

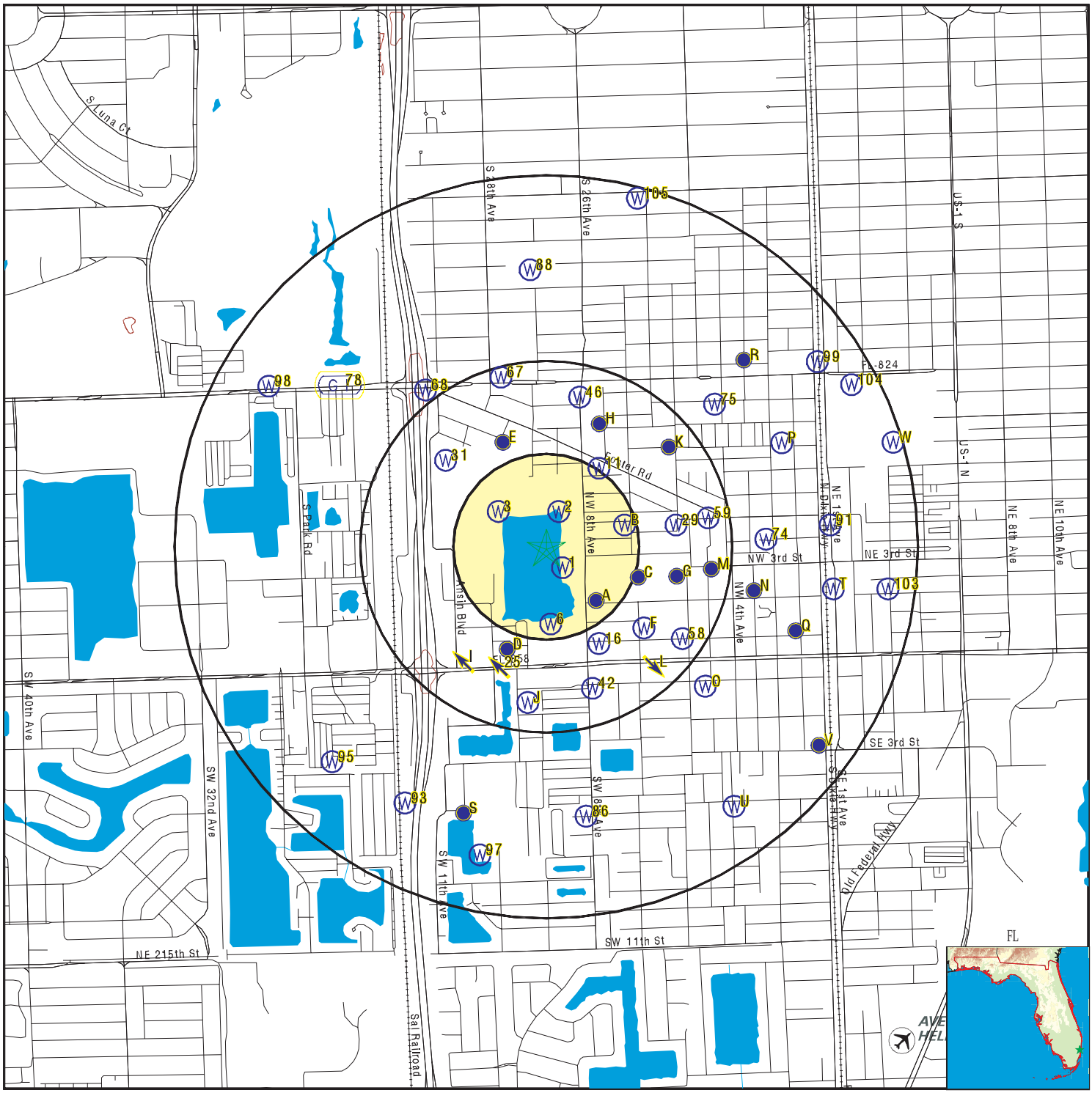

County Boundary
Major Roads
Contour Lines
Airports
Earthquake epicenter, Richter 5 or greater
Water Wells
Public Water Supply Wells
Cluster of Multiple Icons

0 1/4 1/2 1 Miles

Groundwater Flow Direction
Indeterminate Groundwater Flow at Location
Groundwater Flow Varies at Location
Closest Hydrogeological Data
Oil, gas or related wells
Sink holes

N

SITE NAME: 514221010180	CLIENT: Kimberly Anne Brown &Assoc.Inc
ADDRESS: NW 8 Avenue Hallandale FL 33009	CONTACT: Kimberly Brown
	INQUIRY #: 5218114.2s
LAT/LONG: 25.989795 / 80.160383	DATE: March 13, 2018 5:24 pm

Copyright © 2018 EDR, Inc. © 2015 TomTom Rel. 2015.

Map ID Direction Distance Elevation	Database	EDR ID Number
1 **SE** **0 - 1/8 Mile** **Higher**	**FL WELLS**	**FLSO80000039397**

Permit no:	06-03623-W	App no:	020813-11
Actual per:	GP	Project na:	CHAVES LAKE APARTMENTS PHASE I AND PHASE II
Lu code:	LAN		
Acres serv:	13.24		
Id:	122971		
Facinv typ:	PUMP		
Fac name:	2		
Pumptype c:	CEN		
Pump diame:	3		
Cul diamet:	0		
Well diame:	0		
Pump capac:	130		
Pump intak:	0		
Pump int 1:	-10		
Invert ele:	0		
Pump coord:	932203		
Pump coo 1:	602571		
Well depth:	0		
Cased dept:	0		
Usests cod:	PRM	Facwlsts c:	P
Factypwu c:	IRR		
Source nam:	Off-site Lake(s)		
Display na:	Jeffery Scott	Fee catego:	GP
Site id:	FLSO80000039397		

2 **NNE** **0 - 1/8 Mile** **Higher**	**FL WELLS**	**FLSO80000039396**

Permit no:	06-03623-W	App no:	020813-11
Actual per:	GP	Project na:	CHAVES LAKE APARTMENTS PHASE I AND PHASE II
Lu code:	LAN		
Acres serv:	13.24		
Id:	122970		
Facinv typ:	PUMP		
Fac name:	1		
Pumptype c:	CEN		
Pump diame:	3		
Cul diamet:	0		
Well diame:	0		
Pump capac:	130		
Pump intak:	0		
Pump int 1:	-10		
Invert ele:	0		
Pump coord:	932144		
Pump coo 1:	603368		
Well depth:	0		
Cased dept:	0		
Usests cod:	PRM	Facwlsts c:	P

Factypwu c:	IRR		
Source nam:	Off-site Lake(s)		
Display na:	Jeffery Scott	Fee catego:	GP
Site id:	FLSO80000039396		

3
NW
1/8 - 1/4 Mile
Higher

FL WELLS **FLSO80000014497**

Permit no:	06-02192-W	App no:	050214-13
Actual per:	GP	Project na:	HALLANDALE HIGH SCHOOL
Lu code:	LAN		
Acres serv:	7		
Id:	36038		
Facinv typ:	PUMP		
Fac name:	pump		
Pumptype c:	#N/A		
Pump diame:	2		
Cul diamet:	0		
Well diame:	0		
Pump capac:	100		
Pump intak:	0		
Pump int 1:	0		
Invert ele:	0		
Pump coord:	931285		
Pump coo 1:	603364		
Well depth:	0		
Cased dept:	0		
Usests cod:	PROD	Facwlsts c:	E
Factypwu c:	IRR		
Source nam:	On-site Lake(s)/Pond(s)		
Display na:	Stephanie Newell	Fee catego:	GP
Site id:	FLSO80000014497		

A4
SE
1/8 - 1/4 Mile
Higher

FED USGS **USGS40000234508**

Org. Identifier:	USGS-FL		
Formal name:	USGS Florida Water Science Center		
Monloc Identifier:	USGS-255915080093201		
Monloc name:	G -2402		
Monloc type:	Well		
Monloc desc:	Not Reported		
Huc code:	03090202	Drainagearea value:	Not Reported
Drainagearea Units:	Not Reported	Contrib drainagearea:	Not Reported
Contrib drainagearea units:	Not Reported	Latitude:	25.987869
Longitude:	-80.1586571	Sourcemap scale:	Not Reported
Horiz Acc measure:	Unknown	Horiz Acc measure units:	Unknown
Horiz Collection method:	Interpolated from map		
Horiz coord refsys:	NAD83	Vert measure val:	Not Reported
Vert measure units:	Not Reported	Vertacc measure val:	Not Reported
Vert accmeasure units:	Not Reported		
Vertcollection method:	Not Reported		
Vert coord refsys:	Not Reported	Countrycode:	US
Aquifername:	Not Reported		
Formation type:	Not Reported		

Aquifer type:	Not Reported		
Construction date:	Not Reported	Welldepth:	Not Reported
Welldepth units:	Not Reported	Wellholedepth:	Not Reported
Wellholedepth units:	Not Reported		

Ground-water levels, Number of Measurements: 0

B5
ENE **FED USGS** **USGS40000234534**
1/8 - 1/4 Mile
Higher

Org. Identifier:	USGS-FL		
Formal name:	USGS Florida Water Science Center		
Monloc Identifier:	USGS-255925080092801		
Monloc name:	G -1483		
Monloc type:	Well		
Monloc desc:	Not Reported		
Huc code:	03090202	Drainagearea value:	Not Reported
Drainagearea Units:	Not Reported	Contrib drainagearea:	Not Reported
Contrib drainagearea units:	Not Reported	Latitude:	25.9906467
Longitude:	-80.157546	Sourcemap scale:	24000
Horiz Acc measure:	5	Horiz Acc measure units:	seconds
Horiz Collection method:	Interpolated from map		
Horiz coord refsys:	NAD83	Vert measure val:	10.00
Vert measure units:	feet	Vertacc measure val:	5.
Vert accmeasure units:	feet		
Vertcollection method:	Interpolated from topographic map		
Vert coord refsys:	NGVD29	Countrycode:	US
Aquifername:	Biscayne aquifer		
Formation type:	Biscayne Limestone Aquifer		
Aquifer type:	Not Reported		
Construction date:	Not Reported	Welldepth:	25.2
Welldepth units:	ft	Wellholedepth:	Not Reported
Wellholedepth units:	Not Reported		

Ground-water levels, Number of Measurements: 0

6
South **FL WELLS** **FLSO80000030291**
1/8 - 1/4 Mile
Higher

Permit no:	06-05216-W	App no:	070515-29
Actual per:	GP	Project na:	HARBOUR COVE APARTMENTS
Lu code:	LAN		
Acres serv:	1		
Id:	216591		
Facinv typ:	WELL		
Fac name:	1		
Pumptype c:	CEN		
Pump diame:	0		
Cul diamet:	0		
Well diame:	0		
Pump capac:	90		
Pump intak:	0		
Pump int 1:	0		
Invert ele:	0		
Pump coord:	932040		
Pump coo 1:	601770		
Well depth:	0		
Cased dept:	0		
Usests cod:	PRM	Facwlsts c:	E

Factypwu c:	IRR		
Source nam:	Biscayne Aquifer		
Display na:	John A. Lockwood, P.G.	Fee catego:	GP MIN
Site id:	FLSO80000030291		

C7
ESE
1/8 - 1/4 Mile
Higher

FL WELLS **FLSO80000001835**

Permit no:	06-00138-W	App no:	060531-4
Actual per:	IND	Project na:	HALLANDALE BEACH PUBLIC WATER SUPPLY
Lu code:	PWS		
Acres serv:	2800		
Id:	20880		
Facinv typ:	WELL		
Fac name:	5		
Pumptype c:	TUR		
Pump diame:	0		
Cul diamet:	0		
Well diame:	20		
Pump capac:	1041		
Pump intak:	-30		
Pump int 1:	0		
Invert ele:	0		
Pump coord:	933115		
Pump coo 1:	602560		
Well depth:	68		
Cased dept:	40		
Usests cod:	STD	Facwlsts c:	E
Factypwu c:	PWS		
Source nam:	Biscayne Aquifer		
Display na:	Andrew Steiner	Fee catego:	IND
Site id:	FLSO80000001835		

A8
SE
1/8 - 1/4 Mile
Higher

FL WELLS **FLSO80000028868**

Permit no:	06-05001-W	App no:	070124-7
Actual per:	GP	Project na:	IMPERIAL STONE INC
Lu code:	LAN		
Acres serv:	.1		
Id:	197757		
Facinv typ:	WELL		
Fac name:	W-1		
Pumptype c:	CEN		
Pump diame:	0		
Cul diamet:	0		
Well diame:	2		
Pump capac:	40		
Pump intak:	0		
Pump int 1:	0		
Invert ele:	0		
Pump coord:	932826		
Pump coo 1:	602046		
Well depth:	60		
Cased dept:	50		
Usests cod:	PRM	Facwlsts c:	P

Factypwu c:	IRR		
Source nam:	Biscayne Aquifer		
Display na:	Barbara Fronczek	Fee catego:	GP MIN
Site id:	FLSO80000028868		

C9
ESE **FED USGS** **USGS40000234517**
1/8 - 1/4 Mile
Higher

Org. Identifier:	USGS-FL		
Formal name:	USGS Florida Water Science Center		
Monloc Identifier:	USGS-255917080092401		
Monloc name:	G -2974		
Monloc type:	Well		
Monloc desc:	Not Reported		
Huc code:	Not Reported	Drainagearea value:	Not Reported
Drainagearea Units:	Not Reported	Contrib drainagearea:	Not Reported
Contrib drainagearea units:	Not Reported	Latitude:	25.9881889
Longitude:	-80.1567944	Sourcemap scale:	Not Reported
Horiz Acc measure:	Unknown	Horiz Acc measure units:	Unknown
Horiz Collection method:	Transit, theodolite, or other surveying method		
Horiz coord refsys:	NAD83	Vert measure val:	9.52
Vert measure units:	feet	Vertacc measure val:	0.1
Vert accmeasure units:	feet		
Vertcollection method:	Unknown		
Vert coord refsys:	NGVD29	Countrycode:	US
Aquifername:	Not Reported		
Formation type:	Floridan Aquifer System		
Aquifer type:	Not Reported		
Construction date:	20060920	Welldepth:	Not Reported
Welldepth units:	Not Reported	Wellholedepth:	1803
Wellholedepth units:	ft		

Ground-water levels, Number of Measurements: 0

B10
ENE **FED USGS** **USGS40000234533**
1/4 - 1/2 Mile
Higher

Org. Identifier:	USGS-FL		
Formal name:	USGS Florida Water Science Center		
Monloc Identifier:	USGS-255925080092401		
Monloc name:	G -1397		
Monloc type:	Well		
Monloc desc:	Not Reported		
Huc code:	03090202	Drainagearea value:	Not Reported
Drainagearea Units:	Not Reported	Contrib drainagearea:	Not Reported
Contrib drainagearea units:	Not Reported	Latitude:	25.9906467
Longitude:	-80.1564348	Sourcemap scale:	Not Reported
Horiz Acc measure:	Unknown	Horiz Acc measure units:	Unknown
Horiz Collection method:	Interpolated from map		
Horiz coord refsys:	NAD83	Vert measure val:	9.79
Vert measure units:	feet	Vertacc measure val:	.01
Vert accmeasure units:	feet		
Vertcollection method:	Level or other surveying method		
Vert coord refsys:	NGVD29	Countrycode:	US
Aquifername:	Not Reported		
Formation type:	Not Reported		

Aquifer type:	Not Reported		
Construction date:	Not Reported	Welldepth:	16
Welldepth units:	ft	Wellholedepth:	Not Reported
Wellholedepth units:	Not Reported		

Ground-water levels, Number of Measurements: 0

11
NE
1/4 - 1/2 Mile
Higher

FED USGS **USGS40000234537**

Org. Identifier:	USGS-FL		
Formal name:	USGS Florida Water Science Center		
Monloc Identifier:	USGS-255933080093001		
Monloc name:	G -1399		
Monloc type:	Well		
Monloc desc:	Not Reported		
Huc code:	03090202	Drainagearea value:	Not Reported
Drainagearea Units:	Not Reported	Contrib drainagearea:	Not Reported
Contrib drainagearea units:	Not Reported	Latitude:	25.9928689
Longitude:	-80.1581015	Sourcemap scale:	Not Reported
Horiz Acc measure:	Unknown	Horiz Acc measure units:	Unknown
Horiz Collection method:	Interpolated from map		
Horiz coord refsys:	NAD83	Vert measure val:	11.87
Vert measure units:	feet	Vertacc measure val:	.01
Vert accmeasure units:	feet		
Vertcollection method:	Level or other surveying method		
Vert coord refsys:	NGVD29	Countrycode:	US
Aquifername:	Not Reported		
Formation type:	Not Reported		
Aquifer type:	Not Reported		
Construction date:	Not Reported	Welldepth:	16
Welldepth units:	ft	Wellholedepth:	Not Reported
Wellholedepth units:	Not Reported		

Ground-water levels, Number of Measurements: 17

Date	Feet below Surface	Feet to Sealevel	Date	Feet below Surface	Feet to Sealevel
1987-05-12		2.54	1986-10-09		2.68
1986-05-07		2.60	1985-10-22		3.15
1985-05-16		2.21	1984-10-17		3.27
1984-05-22		2.32	1982-06-10		4.60
1981-10-08		3.56	1981-05-14		2.47
1980-05-13		2.34	1979-10-02		4.02
1977-10-06		2.23	1977-05-02		1.64
1976-10-13		3.48	1976-05-06		1.02
1975-10-14		1.69			

D12
SSW
1/4 - 1/2 Mile
Higher

FL WELLS **FLSO80000008366**

Permit no:	06-06304-W	App no:	110418-14
Actual per:	GP	Project na:	LAKESIDE SHOPPES
Lu code:	LAN		
Acres serv:	.56		
Id:	259627		
Facinv typ:	WELL		
Fac name:	Well 1		
Pumptype c:	CEN		
Pump diame:	0		
Cul diamet:	0		
Well diame:	3		
Pump capac:	80		
Pump intak:	0		
Pump int 1:	0		
Invert ele:	0		
Pump coord:	931488		
Pump coo 1:	601564		
Well depth:	85		
Cased dept:	70		
Usests cod:	PRM	Facwlsts c:	P
Factypwu c:	IRR		
Source nam:	Biscayne Aquifer		
Display na:	Stephen E. Bell	Fee catego:	GP MIN
Site id:	FLSO80000008366		

C13
ESE **FED USGS** **USGS40000234516**
1/4 - 1/2 Mile
Higher

Org. Identifier:	USGS-FL		
Formal name:	USGS Florida Water Science Center		
Monloc Identifier:	USGS-255917080092301		
Monloc name:	G -1396		
Monloc type:	Well		
Monloc desc:	Not Reported		
Huc code:	03090202	Drainagearea value:	Not Reported
Drainagearea Units:	Not Reported	Contrib drainagearea:	Not Reported
Contrib drainagearea units:	Not Reported	Latitude:	25.9884246
Longitude:	-80.156157	Sourcemap scale:	Not Reported
Horiz Acc measure:	Unknown	Horiz Acc measure units:	Unknown
Horiz Collection method:	Interpolated from map		
Horiz coord refsys:	NAD83	Vert measure val:	7.92
Vert measure units:	feet	Vertacc measure val:	.01
Vert accmeasure units:	feet		
Vertcollection method:	Level or other surveying method		
Vert coord refsys:	NGVD29	Countrycode:	US
Aquifername:	Not Reported		
Formation type:	Not Reported		
Aquifer type:	Not Reported		
Construction date:	Not Reported	Welldepth:	16
Welldepth units:	ft	Wellholedepth:	Not Reported
Wellholedepth units:	Not Reported		

Ground-water levels, Number of Measurements: 0

Map ID Direction Distance Elevation	Database	EDR ID Number
E14 **NNW** **1/4 - 1/2 Mile** **Higher**	**FL WELLS**	**FLSO80000014498**

Permit no:	06-02192-W	App no:	050214-13
Actual per:	GP	Project na:	HALLANDALE HIGH SCHOOL
Lu code:	LAN		
Acres serv:	7		
Id:	168364		
Facinv typ:	WELL		
Fac name:	Well 1		
Pumptype c:	CEN		
Pump diame:	0		
Cul diamet:	0		
Well diame:	1.5		
Pump capac:	60		
Pump intak:	0		
Pump int 1:	0		
Invert ele:	0		
Pump coord:	931291		
Pump coo 1:	604247		
Well depth:	65		
Cased dept:	60		
Usests cod:	PRM	Facwlsts c:	P
Factypwu c:	AC		
Source nam:	Biscayne Aquifer		
Display na:	Stephanie Newell	Fee catego:	GP
Site id:	FLSO80000014498		

C15 **ESE** **1/4 - 1/2 Mile** **Higher**	**FL WELLS**	**FLSA80000102095**

Fluwid:	AAL5175	Well type:	40
Status:	INACTIVE	Casing mat:	BLACK STEEL
Longitude:	-80.15575		
Latitude:	25.9889		
Well depth:	85		
Length:	0		
Diameter:	12	Permit num:	Not Reported
Comment :	Not Reported		
Sanit seal:	Yes	Name:	Hallandale Beach WTP Well 5
First name:	Not Reported	Last name:	Not Reported
Phone:	954-457-1632	Phone ext:	Not Reported
Lg pws:	0		
Datum:	Not Reported		
Hae:	4.78		
Gps date:	08-FEB-12	Loc method:	DGPS
Project id:	SUPER	Insp fname:	Craig
Insp lname:	English	Insp chd:	BROWARD
Req numb:	8502072	Property i:	Not Reported
County:	BROWARD	Address:	630 NW 6 ST
Number :	630	Predir:	NW

Prefix:	Not Reported	Street:	6
Suffix:	ST	Postdir:	Not Reported
Zipcode:	33009	City:	HALLANDALE
Loc id:	1022578		
Gps id:	1022578		
Wsrp id:	Not Reported	Action:	Not Reported
Port stat:	POTABLE	Res type:	OWNER
Other id:	Not Reported	Software:	Well_Solo_v2
Streetside:	No	Agency:	DOH
Parcel id:	Not Reported		
Pws design:	0		
Pws verify:	0		
Site id:	FLSA80000102095		

16
SSE **FL WELLS** **FLSO80000006453**
1/4 - 1/2 Mile
Higher

Permit no:	06-06219-W	App no:	101214-4
Actual per:	GP	Project na:	HALLENDALE PLAZA
Lu code:	LAN		
Acres serv:	2.5		
Id:	258450		
Facinv typ:	WELL		
Fac name:	Well 1		
Pumptype c:	CEN		
Pump diame:	0		
Cul diamet:	0		
Well diame:	2		
Pump capac:	60		
Pump intak:	0		
Pump int 1:	0		
Invert ele:	0		
Pump coord:	932727		
Pump coo 1:	601496		
Well depth:	70		
Cased dept:	60		
Usests cod:	PRM	Facwlsts c:	P
Factypwu c:	IRR		
Source nam:	Biscayne Aquifer		
Display na:	Stephen E. Bell	Fee catego:	GP MIN
Site id:	FLSO80000006453		

E17
NNW **FED USGS** **USGS40000234546**
1/4 - 1/2 Mile
Higher

Org. Identifier:	USGS-FL		
Formal name:	USGS Florida Water Science Center		
Monloc Identifier:	USGS-255937080094401		
Monloc name:	G -2089		
Monloc type:	Well		
Monloc desc:	Not Reported		
Huc code:	03090202	Drainagearea value:	Not Reported
Drainagearea Units:	Not Reported	Contrib drainagearea:	Not Reported
Contrib drainagearea units:	Not Reported	Latitude:	25.9939799
Longitude:	-80.1619905	Sourcemap scale:	24000

Horiz Acc measure:	5	Horiz Acc measure units:	seconds
Horiz Collection method:	Interpolated from map		
Horiz coord refsys:	NAD83	Vert measure val:	7.00
Vert measure units:	feet	Vertacc measure val:	5.
Vert accmeasure units:	feet		
Vertcollection method:	Interpolated from topographic map		
Vert coord refsys:	NGVD29	Countrycode:	US
Aquifername:	Biscayne aquifer		
Formation type:	Biscayne Limestone Aquifer		
Aquifer type:	Not Reported		
Construction date:	19740101	Welldepth:	162
Welldepth units:	ft	Wellholedepth:	Not Reported
Wellholedepth units:	Not Reported		

Ground-water levels, Number of Measurements: 0

E18
NNW
1/4 - 1/2 Mile
Higher

FL WELLS **FLSA80000026849**

Fluwid:	AAH0004	Well type:	40
Status:	ACTIVE	Casing mat:	Black Steel
Longitude:	-80.16227		
Latitude:	25.99399		
Well depth:	0		
Length:	0		
Diameter:	Not Reported	Permit num:	4060573
Comment :	Not Reported		
Sanit seal:	Yes	Name:	HALLANDALE #8
First name:	Not Reported	Last name:	Not Reported
Phone:	Not Reported	Phone ext:	Not Reported
Lg pws:	1		
Datum:	WS1984		
Hae:	7.05		
Gps date:	26-MAR-01	Loc method:	DGPS
Project id:	PWS	Insp fname:	Not Reported
Insp lname:	Not Reported	Insp chd:	Not Reported
Req numb:	Not Reported	Property i:	Not Reported
County:	BROWARD	Address:	NW 8 ST & 10 AVE
Number :	Not Reported	Predir:	NW
Prefix:	Not Reported	Street:	8 ST & 10
Suffix:	AVE	Postdir:	Not Reported
Zipcode:	33009	City:	HALLANDALE
Loc id:	323090		
Gps id:	323090		
Wsrp id:	Not Reported	Action:	Not Reported
Port stat:	POTABLE	Res type:	Not Reported
Other id:	Not Reported	Software:	Not Reported
Streetside:	Not Reported	Agency:	Not Reported
Parcel id:	Not Reported		
Pws design:	10000000		
Pws verify:	0		
Site id:	FLSA80000026849		

Map ID Direction Distance Elevation	Database	EDR ID Number
E19 **NNW** **1/4 - 1/2 Mile** **Higher**	**FL WELLS**	**FLSO80000001837**

Permit no:	06-00138-W	App no:	060531-4
Actual per:	IND	Project na:	HALLANDALE BEACH PUBLIC WATER SUPPLY
Lu code:	PWS		
Acres serv:	2800		
Id:	20883		
Facinv typ:	WELL		
Fac name:	8		
Pumptype c:	TUR		
Pump diame:	0		
Cul diamet:	0		
Well diame:	20		
Pump capac:	2083		
Pump intak:	-32		
Pump int 1:	0		
Invert ele:	0		
Pump coord:	931317		
Pump coo 1:	604381		
Well depth:	107		
Cased dept:	101		
Usests cod:	PRM	Facwlsts c:	E
Factypwu c:	PWS		
Source nam:	Biscayne Aquifer		
Display na:	Andrew Steiner	Fee catego:	IND
Site id:	FLSO80000001837		

F20 **SE** **1/4 - 1/2 Mile** **Higher**	**FED USGS**	**USGS40000234506**

Org. Identifier:	USGS-FL		
Formal name:	USGS Florida Water Science Center		
Monloc Identifier:	USGS-255912080092301		
Monloc name:	G -1428		
Monloc type:	Well		
Monloc desc:	Not Reported		
Huc code:	03090202	Drainagearea value:	Not Reported
Drainagearea Units:	Not Reported	Contrib drainagearea:	Not Reported
Contrib drainagearea units:	Not Reported	Latitude:	25.9870357
Longitude:	-80.156157	Sourcemap scale:	24000
Horiz Acc measure:	5	Horiz Acc measure units:	seconds
Horiz Collection method:	Interpolated from map		
Horiz coord refsys:	NAD83	Vert measure val:	10.00
Vert measure units:	feet	Vertacc measure val:	5.
Vert accmeasure units:	feet		
Vertcollection method:	Interpolated from topographic map		
Vert coord refsys:	NGVD29	Countrycode:	US
Aquifername:	Not Reported		
Formation type:	Not Reported		

Aquifer type:	Not Reported		
Construction date:	Not Reported	Welldepth:	27
Welldepth units:	ft	Wellholedepth:	Not Reported
Wellholedepth units:	Not Reported		

Ground-water levels, Number of Measurements: 0

D21
SSW **FED USGS** **USGS40000234496**
1/4 - 1/2 Mile
Higher

Org. Identifier:	USGS-FL		
Formal name:	USGS Florida Water Science Center		
Monloc Identifier:	USGS-255906080094501		
Monloc name:	G -2179		
Monloc type:	Well		
Monloc desc:	Not Reported		
Huc code:	03090202	Drainagearea value:	Not Reported
Drainagearea Units:	Not Reported	Contrib drainagearea:	Not Reported
Contrib drainagearea units:	Not Reported	Latitude:	25.9853691
Longitude:	-80.1622683	Sourcemap scale:	24000
Horiz Acc measure:	1	Horiz Acc measure units:	seconds
Horiz Collection method:	Interpolated from map		
Horiz coord refsys:	NAD83	Vert measure val:	10
Vert measure units:	feet	Vertacc measure val:	1
Vert accmeasure units:	feet		
Vertcollection method:	Interpolated from topographic map		
Vert coord refsys:	NGVD29	Countrycode:	US
Aquifername:	Biscayne aquifer		
Formation type:	Biscayne Limestone Aquifer		
Aquifer type:	Unconfined single aquifer		
Construction date:	19700101	Welldepth:	21
Welldepth units:	ft	Wellholedepth:	Not Reported
Wellholedepth units:	Not Reported		

Ground-water levels, Number of Measurements: 5

Date	Feet below Surface	Feet to Sealevel	Date	Feet below Surface	Feet to Sealevel
1977-10-06		2.16	1977-05-02		0.98
1976-10-13		2.28	1976-05-06		1.28
1975-10-14		1.68			

G22
ESE **FED USGS** **USGS40000234521**
1/4 - 1/2 Mile
Higher

Org. Identifier:	USGS-FL		
Formal name:	USGS Florida Water Science Center		
Monloc Identifier:	USGS-255918080091901		
Monloc name:	G -1501		
Monloc type:	Well		
Monloc desc:	Not Reported		
Huc code:	03090202	Drainagearea value:	Not Reported
Drainagearea Units:	Not Reported	Contrib drainagearea:	Not Reported
Contrib drainagearea units:	Not Reported	Latitude:	25.9887023
Longitude:	-80.1550459	Sourcemap scale:	24000

Horiz Acc measure:	5	Horiz Acc measure units:	seconds
Horiz Collection method:	Interpolated from map		
Horiz coord refsys:	NAD83	Vert measure val:	10.00
Vert measure units:	feet	Vertacc measure val:	5.
Vert accmeasure units:	feet		
Vertcollection method:	Interpolated from topographic map		
Vert coord refsys:	NGVD29	Countrycode:	US
Aquifername:	Not Reported		
Formation type:	Not Reported		
Aquifer type:	Not Reported		
Construction date:	19700101	Welldepth:	23
Welldepth units:	ft	Wellholedepth:	Not Reported
Wellholedepth units:	Not Reported		

Ground-water levels, Number of Measurements: 0

G23
East
1/4 - 1/2 Mile
Higher

FL WELLS **FLSA80000102096**

Fluwid:	AAL5174	Well type:	40
Status:	INACTIVE	Casing mat:	PVC
Longitude:	-80.15491		
Latitude:	25.98889		
Well depth:	125		
Length:	0		
Diameter:	12	Permit num:	Not Reported
Comment :	Not Reported		
Sanit seal:	Yes	Name:	Hallandale Beach WTP Well 3
First name:	Not Reported	Last name:	Not Reported
Phone:	954-457-1632	Phone ext:	Not Reported
Lg pws:	0		
Datum:	Not Reported		
Hae:	.55		
Gps date:	08-FEB-12	Loc method:	DGPS
Project id:	SUPER	Insp fname:	Craig
Insp lname:	English	Insp chd:	BROWARD
Req numb:	8502072	Property i:	Not Reported
County:	BROWARD	Address:	630 NW 2 ST
Number :	630	Predir:	NW
Prefix:	Not Reported	Street:	2
Suffix:	ST	Postdir:	Not Reported
Zipcode:	33309	City:	HALLANDALE
Loc id:	1022580		
Gps id:	1022580		
Wsrp id:	Not Reported	Action:	Not Reported
Port stat:	POTABLE	Res type:	OWNER
Other id:	Not Reported	Software:	Well_Solo_v2
Streetside:	No	Agency:	DOH
Parcel id:	Not Reported		
Pws design:	0		
Pws verify:	0		
Site id:	FLSA80000102096		

Map ID Direction Distance Elevation		Database	EDR ID Number
G24 **ESE** **1/4 - 1/2 Mile** **Higher**		**FL WELLS**	**FLSO80000001834**

Permit no:	06-00138-W	App no:	060531-4
Actual per:	IND	Project na:	HALLANDALE BEACH PUBLIC WATER SUPPLY
Lu code:	PWS		
Acres serv:	2800		
Id:	20878		
Facinv typ:	WELL		
Fac name:	3		
Pumptype c:	TUR		
Pump diame:	0		
Cul diamet:	0		
Well diame:	20		
Pump capac:	1529		
Pump intak:	-25		
Pump int 1:	0		
Invert ele:	0		
Pump coord:	933750		
Pump coo 1:	602425		
Well depth:	81		
Cased dept:	60.6		
Usests cod:	STD	Facwlsts c:	E
Factypwu c:	PWS		
Source nam:	Biscayne Aquifer		
Display na:	Andrew Steiner	Fee catego:	IND
Site id:	FLSO80000001834		

25 **SSW** **1/4 - 1/2 Mile** **Higher**	Site ID: Groundwater Flow: Water Table Depth: Date:	8502072 NW 4.5-7.5 ft. 1/11/89	**AQUIFLOW**	**658**

G26 **ESE** **1/4 - 1/2 Mile** **Higher**		**FL WELLS**	**FLSO80000001844**

Permit no:	06-00138-W	App no:	060531-4
Actual per:	IND	Project na:	HALLANDALE BEACH PUBLIC WATER SUPPLY
Lu code:	PWS		
Acres serv:	2800		
Id:	192981		
Facinv typ:	WELL		
Fac name:	G-2965 (Well 3 monitor)		
Pumptype c:	N/A		
Pump diame:	0		
Cul diamet:	0		

Well diame:	2		
Pump capac:	0		
Pump intak:	0		
Pump int 1:	0		
Invert ele:	0		
Pump coord:	933757		
Pump coo 1:	602427		
Well depth:	175		
Cased dept:	165		
Usests cod:	MON	Facwlsts c:	E
Factypwu c:	WS-SENT		
Source nam:	Biscayne Aquifer		
Display na:	Andrew Steiner	Fee catego:	IND
Site id:	FLSO80000001844		

G27
ESE
1/4 - 1/2 Mile
Higher

FL WELLS **FLSO80000001845**

Permit no:	06-00138-W	App no:	060531-4
Actual per:	IND	Project na:	HALLANDALE BEACH PUBLIC WATER SUPPLY
Lu code:	PWS		
Acres serv:	2800		
Id:	192981		
Facinv typ:	WELL		
Fac name:	G-2965 (Well 3 monitor)		
Pumptype c:	N/A		
Pump diame:	0		
Cul diamet:	0		
Well diame:	2		
Pump capac:	0		
Pump intak:	0		
Pump int 1:	0		
Invert ele:	0		
Pump coord:	933757		
Pump coo 1:	602427		
Well depth:	175		
Cased dept:	165		
Usests cod:	MON	Facwlsts c:	E
Factypwu c:	MON		
Source nam:	Biscayne Aquifer		
Display na:	Andrew Steiner	Fee catego:	IND
Site id:	FLSO80000001845		

G28
East
1/4 - 1/2 Mile
Higher

FED USGS **USGS40000234513**

Org. Identifier:	USGS-FL		
Formal name:	USGS Florida Water Science Center		
Monloc Identifier:	USGS-255916080092001		
Monloc name:	G -2965		
Monloc type:	Well		
Monloc desc:	At Hallandale water plant		
Huc code:	03090202	Drainagearea value:	Not Reported
Drainagearea Units:	Not Reported	Contrib drainagearea:	Not Reported
Contrib drainagearea units:	Not Reported	Latitude:	25.9888889
Longitude:	-80.1548056	Sourcemap scale:	Not Reported

Horiz Acc measure:	.1	Horiz Acc measure units:	seconds
Horiz Collection method:	Global positioning system (GPS), uncorrected		
Horiz coord refsys:	NAD83	Vert measure val:	10.8
Vert measure units:	feet	Vertacc measure val:	.5
Vert accmeasure units:	feet		
Vertcollection method:	Level or other surveying method		
Vert coord refsys:	NGVD29	Countrycode:	US
Aquifername:	Biscayne aquifer		
Formation type:	Biscayne Limestone Aquifer		
Aquifer type:	Unconfined single aquifer		
Construction date:	20050420	Welldepth:	175
Welldepth units:	ft	Wellholedepth:	190
Wellholedepth units:	ft		

Ground-water levels, Number of Measurements: 0

29
East
1/4 - 1/2 Mile
Higher

FED USGS **USGS40000234532**

Org. Identifier:	USGS-FL		
Formal name:	USGS Florida Water Science Center		
Monloc Identifier:	USGS-255925080091801		
Monloc name:	G -1398		
Monloc type:	Well		
Monloc desc:	Not Reported		
Huc code:	03090202	Drainagearea value:	Not Reported
Drainagearea Units:	Not Reported	Contrib drainagearea:	Not Reported
Contrib drainagearea units:	Not Reported	Latitude:	25.9906467
Longitude:	-80.1547681	Sourcemap scale:	Not Reported
Horiz Acc measure:	Unknown	Horiz Acc measure units:	Unknown
Horiz Collection method:	Interpolated from map		
Horiz coord refsys:	NAD83	Vert measure val:	10.50
Vert measure units:	feet	Vertacc measure val:	.1
Vert accmeasure units:	feet		
Vertcollection method:	Level or other surveying method		
Vert coord refsys:	NGVD29	Countrycode:	US
Aquifername:	Not Reported		
Formation type:	Not Reported		
Aquifer type:	Not Reported		
Construction date:	Not Reported	Welldepth:	16
Welldepth units:	ft	Wellholedepth:	Not Reported
Wellholedepth units:	Not Reported		

Ground-water levels, Number of Measurements: 4

Date	Feet below Surface	Feet to Sealevel	Date	Feet below Surface	Feet to Sealevel
1977-05-02		1.25	1976-10-13		2.45
1976-05-06		1.28	1975-10-14		1.65

H30
NNE
1/4 - 1/2 Mile
Higher

FED USGS **USGS40000234547**

Org. Identifier:	USGS-FL		
Formal name:	USGS Florida Water Science Center		
Monloc Identifier:	USGS-255939080093001		
Monloc name:	G -1596		
Monloc type:	Well		
Monloc desc:	Not Reported		
Huc code:	03090202	Drainagearea value:	Not Reported
Drainagearea Units:	Not Reported	Contrib drainagearea:	Not Reported
Contrib drainagearea units:	Not Reported	Latitude:	25.9945355
Longitude:	-80.1581015	Sourcemap scale:	Not Reported
Horiz Acc measure:	5	Horiz Acc measure units:	seconds
Horiz Collection method:	Interpolated from map		
Horiz coord refsys:	NAD83	Vert measure val:	10.00
Vert measure units:	feet	Vertacc measure val:	5.
Vert accmeasure units:	feet		
Vertcollection method:	Interpolated from topographic map		
Vert coord refsys:	NGVD29	Countrycode:	US
Aquifername:	Not Reported		
Formation type:	Not Reported		
Aquifer type:	Not Reported		
Construction date:	19710101	Welldepth:	83
Welldepth units:	ft	Wellholedepth:	Not Reported
Wellholedepth units:	Not Reported		

Ground-water levels, Number of Measurements: 0

31
NW
1/4 - 1/2 Mile
Higher

FL WELLS **FLSO80000001891**

Permit no:	06-05121-W	App no:	060406-11
Actual per:	GP	Project na:	HALLANDALE/W HOLLYWOOD/RIVERLAND/SHERIDAN H
Lu code:	LAN		
Acres serv:	16.5		
Id:	221480		
Facinv typ:	WELL		
Fac name:	1/0405		
Pumptype c:	CEN		
Pump diame:	0		
Cul diamet:	0		
Well diame:	4		
Pump capac:	100		
Pump intak:	0		
Pump int 1:	0		
Invert ele:	0		
Pump coord:	930533		
Pump coo 1:	604086		
Well depth:	80		
Cased dept:	80		
Usests cod:	PRM	Facwlsts c:	E
Factypwu c:	IRR		
Source nam:	Biscayne Aquifer		
Display na:	Krista Reger	Fee catego:	GP MIN
Site id:	FLSO80000001891		

Map ID Direction Distance Elevation	Database	EDR ID Number
G32 **ESE** **1/4 - 1/2 Mile** **Higher**	**FED USGS**	**USGS40000234520**

Org. Identifier:	USGS-FL		
Formal name:	USGS Florida Water Science Center		
Monloc Identifier:	USGS-255918080091802		
Monloc name:	G -2328		
Monloc type:	Well		
Monloc desc:	Not Reported		
Huc code:	03090202	Drainagearea value:	Not Reported
Drainagearea Units:	Not Reported	Contrib drainagearea:	Not Reported
Contrib drainagearea units:	Not Reported	Latitude:	25.9887023
Longitude:	-80.1547681	Sourcemap scale:	24000
Horiz Acc measure:	1	Horiz Acc measure units:	seconds
Horiz Collection method:	Interpolated from map		
Horiz coord refsys:	NAD83	Vert measure val:	Not Reported
Vert measure units:	Not Reported	Vertacc measure val:	Not Reported
Vert accmeasure units:	Not Reported		
Vertcollection method:	Not Reported		
Vert coord refsys:	Not Reported	Countrycode:	US
Aquifername:	Not Reported		
Formation type:	Not Reported		
Aquifer type:	Not Reported		
Construction date:	19810709	Welldepth:	224
Welldepth units:	ft	Wellholedepth:	299
Wellholedepth units:	ft		

Ground-water levels, Number of Measurements: 0

G33 **ESE** **1/4 - 1/2 Mile** **Higher**	**FED USGS**	**USGS40000234519**

Org. Identifier:	USGS-FL		
Formal name:	USGS Florida Water Science Center		
Monloc Identifier:	USGS-255918080091801		
Monloc name:	G -1473		
Monloc type:	Well		
Monloc desc:	Not Reported		
Huc code:	03090202	Drainagearea value:	Not Reported
Drainagearea Units:	Not Reported	Contrib drainagearea:	Not Reported
Contrib drainagearea units:	Not Reported	Latitude:	25.9887023
Longitude:	-80.1547681	Sourcemap scale:	24000
Horiz Acc measure:	1	Horiz Acc measure units:	seconds
Horiz Collection method:	Interpolated from map		
Horiz coord refsys:	NAD83	Vert measure val:	11.0
Vert measure units:	feet	Vertacc measure val:	.1
Vert accmeasure units:	feet		
Vertcollection method:	Unknown		
Vert coord refsys:	NGVD29	Countrycode:	US
Aquifername:	Biscayne aquifer		
Formation type:	Biscayne Limestone Aquifer		

GEOCHECK® - PHYSICAL SETTING SOURCE MAP FINDINGS

Aquifer type:	Not Reported		
Construction date:	19691125	Welldepth:	132
Welldepth units:	ft	Wellholedepth:	Not Reported
Wellholedepth units:	Not Reported		

Ground-water levels, Number of Measurements: 183

Date	Feet below Surface	Feet to Sealevel	Date	Feet below Surface	Feet to Sealevel
2004-04-29		1.19	2004-02-25		1.34
2003-10-06		2.49	2003-07-08		1.88
2003-05-05		1.57	2003-01-03		1.81
2002-07-01		3.26	2002-03-25		1.05
2002-01-08		1.36	2001-10-30		3.08
2001-07-06		1.46	2001-05-30		1.89
2001-04-25		1.16	2001-02-27		0.94
2000-12-12		2.69	2000-11-27		1.50
2000-10-26		2.38	2000-07-26		1.85
2000-03-30		1.70	2000-01-20		1.12
1999-10-21		4.78	1999-07-20		1.92
1999-04-23		0.85	1999-01-22		1.54
1998-10-30		2.23	1998-07-20		1.72
1998-04-20		0.79	1998-01-20		1.16
1997-10-22		4.91	1997-09-25		2.33
1997-08-26		2.30	1997-07-23		1.69
1997-06-30		2.08	1997-05-21		1.61
1997-04-21		2.29	1997-03-24		1.35
1997-02-21		1.66	1997-01-28		1.62
1996-12-24		1.19	1996-11-27		1.51
1996-10-28		2.72	1996-09-27		1.62
1996-08-22		1.17	1996-07-25		1.21
1996-06-15		3.05	1996-05-30		2.69
1996-04-25		1.05	1996-03-27		0.85
1996-02-22		1.94	1996-01-30		1.49
1995-09-15		2.53	1995-08-22		2.00
1995-07-10		2.24	1995-06-27		4.52
1995-05-24		1.27	1995-04-17		1.16
1995-03-27		1.30	1995-02-24		0.77
1995-01-27		1.22	1994-12-16		1.81
1994-12-06		2.42	1994-10-25		1.75
1994-01-19		1.52	1993-12-30		1.07
1993-11-22		1.45	1993-10-25		2.21
1993-09-21		1.88	1993-08-19		1.68
1993-07-21		1.56	1993-06-18		1.08
1993-05-19		0.72	1993-04-19		1.52
1993-03-24		1.73	1993-02-23		1.32
1993-01-26		2.22	1992-12-28		1.47
1992-11-30		1.95	1992-10-28		1.45
1992-09-25		1.70	1992-08-29		1.88
1992-07-27		1.68	1992-06-22		1.46
1992-05-26		0.66	1992-04-22		1.36
1992-03-25		1.16	1992-02-24		1.15
1992-01-27		1.37	1992-01-06		1.53
1991-11-25		1.80	1991-11-07		2.82
1991-09-23		2.04	1991-08-27		1.38
1991-07-22		1.25	1991-06-25		2.53
1991-05-29		2.40	1991-04-17		1.70
1991-03-19		1.15	1991-02-26		1.08
1991-01-18		1.15	1990-12-14		1.15

Ground-water levels, continued.

Date	Feet below Surface	Feet to Sealevel	Date	Feet below Surface	Feet to Sealevel
1990-11-23		1.21	1990-10-18		1.84
1990-09-24		1.72	1990-09-06		1.73
1990-07-26		1.68	1990-06-26		3.06
1990-05-31		2.89	1990-05-23		1.27
1990-05-04		1.22	1990-04-27		1.45
1990-03-27		0.78	1990-02-21		0.54
1990-01-25		0.64	1989-12-19		0.87
1989-11-29		1.07	1989-10-19		1.25
1989-09-26		1.53	1989-08-29		1.80
1989-08-03		1.38	1989-06-29		3.31
1989-06-06		0.90	1989-04-28		0.80
1989-03-24		0.90	1989-02-24		0.78
1989-01-25		0.79	1989-01-04		0.74
1988-11-28		1.03	1988-10-26		1.12
1988-08-22		1.57	1988-07-25		1.35
1988-06-23		2.18	1988-06-01		1.59
1988-04-27		0.61	1988-03-31		0.56
1988-03-03		0.88	1988-01-28		1.00
1987-12-23		1.60	1987-11-20		1.64
1987-10-22		2.13	1987-09-23		1.59
1987-08-25		1.07	1987-07-20		3.56
1987-06-18		1.07	1987-05-11		1.14
1987-04-15		0.99	1987-03-19		1.58
1987-02-19		1.15	1987-01-22		1.28
1986-12-22		1.49	1986-11-26		2.65
1986-11-05		1.63	1986-10-07		1.25
1986-08-12		2.28	1986-07-22		2.03
1986-06-24		2.30	1986-05-20		1.46
1986-04-14		1.75	1986-03-17		1.22
1986-02-24		0.73	1986-02-03		1.10
1986-01-28		1.32	1986-01-21		1.72
1986-01-14		2.27	1986-01-06		1.11
1985-12-23		1.23	1985-12-16		1.45
1985-12-09		1.80	1985-12-03		1.20
1985-11-25		1.54	1985-11-18		1.31
1985-11-12		1.30	1985-11-06		1.41
1985-10-28		1.55	1985-10-23		1.60
1985-10-16		1.67	1985-10-08		2.00
1985-10-03		2.23	1985-09-25		2.90
1985-09-16		1.72	1985-03-13		0.45
1985-02-13		0.63	1978-10-12		1.63
1978-05-03		1.44			

F34
SE
1/4 - 1/2 Mile
Higher

FED USGS **USGS40000234500**

Org. Identifier:	USGS-FL		
Formal name:	USGS Florida Water Science Center		
Monloc Identifier:	USGS-255909080092301		
Monloc name:	G -1394		
Monloc type:	Well		
Monloc desc:	Not Reported		
Huc code:	03090202	Drainagearea value:	Not Reported
Drainagearea Units:	Not Reported	Contrib drainagearea:	Not Reported
Contrib drainagearea units:	Not Reported	Latitude:	25.9862024
Longitude:	-80.156157	Sourcemap scale:	Not Reported

Horiz Acc measure:	Unknown	Horiz Acc measure units:	Unknown
Horiz Collection method:	Interpolated from map		
Horiz coord refsys:	NAD83	Vert measure val:	10.15
Vert measure units:	feet	Vertacc measure val:	.01
Vert accmeasure units:	feet		
Vertcollection method:	Level or other surveying method		
Vert coord refsys:	NGVD29	Countrycode:	US
Aquifername:	Not Reported		
Formation type:	Not Reported		
Aquifer type:	Not Reported		
Construction date:	Not Reported	Welldepth:	15.7
Welldepth units:	ft	Wellholedepth:	Not Reported
Wellholedepth units:	Not Reported		

Ground-water levels, Number of Measurements: 0

H35
NNE **FL WELLS** **FLSA80000026850**
1/4 - 1/2 Mile
Higher

Fluwid:	AAH0005	Well type:	40
Status:	ACTIVE	Casing mat:	Black Steel
Longitude:	-80.15793		
Latitude:	25.99458		
Well depth:	0		
Length:	0		
Diameter:	Not Reported	Permit num:	4060573
Comment :	Not Reported		
Sanit seal:	Yes	Name:	HALLANDALE #7
First name:	Not Reported	Last name:	Not Reported
Phone:	Not Reported	Phone ext:	Not Reported
Lg pws:	1		
Datum:	WS1984		
Hae:	13.04		
Gps date:	26-MAR-01	Loc method:	DGPS
Project id:	PWS	Insp fname:	Not Reported
Insp lname:	Not Reported	Insp chd:	Not Reported
Req numb:	Not Reported	Property i:	Not Reported
County:	BROWARD	Address:	NW CORNER OF NW 9 ST AND 7 TER
Number :	Not Reported	Predir:	NW
Prefix:	Not Reported	Street:	CORNER OF NW 9 ST AND 7
Suffix:	TER	Postdir:	Not Reported
Zipcode:	33009	City:	HALLANDALE
Loc id:	323092		
Gps id:	323092		
Wsrp id:	Not Reported	Action:	Not Reported
Port stat:	POTABLE	Res type:	Not Reported
Other id:	Not Reported	Software:	Not Reported
Streetside:	Not Reported	Agency:	Not Reported
Parcel id:	Not Reported		
Pws design:	10000000		
Pws verify:	0		
Site id:	FLSA80000026850		

Map ID Direction Distance Elevation	Database	EDR ID Number
H36 **NNE** **1/4 - 1/2 Mile** **Higher**	**FL WELLS**	**FLSO80000001836**

Permit no:	06-00138-W	App no:	060531-4
Actual per:	IND	Project na:	HALLANDALE BEACH PUBLIC WATER SUPPLY
Lu code:	PWS		
Acres serv:	2800		
Id:	20882		
Facinv typ:	WELL		
Fac name:	7		
Pumptype c:	TUR		
Pump diame:	0		
Cul diamet:	0		
Well diame:	20		
Pump capac:	2083		
Pump intak:	-32		
Pump int 1:	0		
Invert ele:	0		
Pump coord:	932668		
Pump coo 1:	604656		
Well depth:	97		
Cased dept:	66		
Usests cod:	PRM	Facwlsts c:	E
Factypwu c:	PWS		
Source nam:	Biscayne Aquifer		
Display na:	Andrew Steiner	Fee catego:	IND
Site id:	FLSO80000001836		

G37 **East** **1/4 - 1/2 Mile** **Higher**	**FED USGS**	**USGS40000234528**

Org. Identifier:	USGS-FL		
Formal name:	USGS Florida Water Science Center		
Monloc Identifier:	USGS-255921080091701		
Monloc name:	G -1401		
Monloc type:	Well		
Monloc desc:	Not Reported		
Huc code:	03090202	Drainagearea value:	Not Reported
Drainagearea Units:	Not Reported	Contrib drainagearea:	Not Reported
Contrib drainagearea units:	Not Reported	Latitude:	25.9895356
Longitude:	-80.1544903	Sourcemap scale:	Not Reported
Horiz Acc measure:	5	Horiz Acc measure units:	seconds
Horiz Collection method:	Interpolated from map		
Horiz coord refsys:	NAD83	Vert measure val:	10.88
Vert measure units:	feet	Vertacc measure val:	.1
Vert accmeasure units:	feet		
Vertcollection method:	Level or other surveying method		
Vert coord refsys:	NGVD29	Countrycode:	US
Aquifername:	Not Reported		
Formation type:	Not Reported		

Aquifer type:	Not Reported		
Construction date:	19690101	Welldepth:	15
Welldepth units:	ft	Wellholedepth:	Not Reported
Wellholedepth units:	Not Reported		

Ground-water levels, Number of Measurements: 17

Date	Feet below Surface	Feet to Sealevel	Date	Feet below Surface	Feet to Sealevel
1992-10-27		2.81	1992-04-21		2.68
1991-10-23		4.52	1982-06-10		3.42
1981-10-08		2.47	1981-05-14		1.29
1981-03-17		1.55	1980-10-08		1.62
1980-05-13		1.14	1979-10-02		2.88
1978-10-12		1.65	1978-05-03		1.50
1977-10-06		2.06	1977-05-02		0.98
1976-10-13		2.36	1976-05-06		1.86
1975-10-14		3.98			

I38
SW
1/4 - 1/2 Mile
Higher

FL WELLS **FLSO80000036329**

Permit no:	06-01593-W	App no:	910627-3
Actual per:	GP	Project na:	EXXON STATION 4-4893
Lu code:	IND		
Acres serv:	.5		
Id:	9407		
Facinv typ:	WELL		
Fac name:	1		
Pumptype c:	#N/A		
Pump diame:	0		
Cul diamet:	0		
Well diame:	8		
Pump capac:	5		
Pump intak:	0		
Pump int 1:	0		
Invert ele:	0		
Pump coord:	930812		
Pump coo 1:	601263		
Well depth:	22		
Cased dept:	5		
Usests cod:	STD	Facwlsts c:	P
Factypwu c:	IND		
Source nam:	Biscayne Aquifer		
Display na:	Alex Glebocki	Fee catego:	GP
Site id:	FLSO80000036329		

I39
SW
1/4 - 1/2 Mile
Higher

FL WELLS **FLSO80000036330**

Permit no:	06-01593-W	App no:	910627-3
Actual per:	GP	Project na:	EXXON STATION 4-4893
Lu code:	IND		
Acres serv:	.5		
Id:	9408		
Facinv typ:	WELL		
Fac name:	2		
Pumptype c:	#N/A		
Pump diame:	0		
Cul diamet:	0		
Well diame:	8		
Pump capac:	5		
Pump intak:	0		
Pump int 1:	0		
Invert ele:	0		
Pump coord:	930812		
Pump coo 1:	601263		
Well depth:	22		
Cased dept:	5		
Usests cod:	STD	Facwlsts c:	P
Factypwu c:	IND		
Source nam:	Biscayne Aquifer		
Display na:	Alex Glebocki	Fee catego:	GP
Site id:	FLSO80000036330		

I40
SW
1/4 - 1/2 Mile
Higher

FED USGS **USGS40000234497**

Org. Identifier:	USGS-FL		
Formal name:	USGS Florida Water Science Center		
Monloc Identifier:	USGS-255906080095101		
Monloc name:	G -2178		
Monloc type:	Well		
Monloc desc:	Not Reported		
Huc code:	03090202	Drainagearea value:	Not Reported
Drainagearea Units:	Not Reported	Contrib drainagearea:	Not Reported
Contrib drainagearea units:	Not Reported	Latitude:	25.9853691
Longitude:	-80.163935	Sourcemap scale:	Not Reported
Horiz Acc measure:	Unknown	Horiz Acc measure units:	Unknown
Horiz Collection method:	Interpolated from map		
Horiz coord refsys:	NAD83	Vert measure val:	6.02
Vert measure units:	feet	Vertacc measure val:	.01
Vert accmeasure units:	feet		
Vertcollection method:	Level or other surveying method		
Vert coord refsys:	NGVD29	Countrycode:	US
Aquifername:	Not Reported		
Formation type:	Not Reported		
Aquifer type:	Not Reported		
Construction date:	Not Reported	Welldepth:	21
Welldepth units:	ft	Wellholedepth:	Not Reported
Wellholedepth units:	Not Reported		

Ground-water levels, Number of Measurements: 3

Date	Feet below Surface	Feet to Sealevel	Date	Feet below Surface	Feet to Sealevel
1976-10-13		2.57	1976-05-06		1.47
1975-10-14		1.82			

G41
ESE **FED USGS** **USGS40000234507**
1/4 - 1/2 Mile
Higher

Org. Identifier:	USGS-FL		
Formal name:	USGS Florida Water Science Center		
Monloc Identifier:	USGS-255914080091701		
Monloc name:	G -1400		
Monloc type:	Well		
Monloc desc:	Not Reported		
Huc code:	03090202	Drainagearea value:	Not Reported
Drainagearea Units:	Not Reported	Contrib drainagearea:	Not Reported
Contrib drainagearea units:	Not Reported	Latitude:	25.9875913
Longitude:	-80.1544903	Sourcemap scale:	Not Reported
Horiz Acc measure:	5	Horiz Acc measure units:	seconds
Horiz Collection method:	Interpolated from map		
Horiz coord refsys:	NAD83	Vert measure val:	10.42
Vert measure units:	feet	Vertacc measure val:	.1
Vert accmeasure units:	feet		
Vertcollection method:	Level or other surveying method		
Vert coord refsys:	NGVD29	Countrycode:	US
Aquifername:	Not Reported		
Formation type:	Not Reported		
Aquifer type:	Not Reported		
Construction date:	19690101	Welldepth:	16
Welldepth units:	ft	Wellholedepth:	Not Reported
Wellholedepth units:	Not Reported		

Ground-water levels, Number of Measurements: 0

42
SSE **FED USGS** **USGS40000234492**
1/4 - 1/2 Mile
Higher

Org. Identifier:	USGS-FL		
Formal name:	USGS Florida Water Science Center		
Monloc Identifier:	USGS-255902080093101		
Monloc name:	G -1395		
Monloc type:	Well		
Monloc desc:	Not Reported		
Huc code:	03090202	Drainagearea value:	Not Reported
Drainagearea Units:	Not Reported	Contrib drainagearea:	Not Reported
Contrib drainagearea units:	Not Reported	Latitude:	25.9842581
Longitude:	-80.1583793	Sourcemap scale:	Not Reported
Horiz Acc measure:	Unknown	Horiz Acc measure units:	Unknown
Horiz Collection method:	Interpolated from map		
Horiz coord refsys:	NAD83	Vert measure val:	6.99
Vert measure units:	feet	Vertacc measure val:	.01
Vert accmeasure units:	feet		
Vertcollection method:	Level or other surveying method		
Vert coord refsys:	NGVD29	Countrycode:	US
Aquifername:	Not Reported		
Formation type:	Not Reported		

Aquifer type:	Not Reported		
Construction date:	Not Reported	Welldepth:	16
Welldepth units:	ft	Wellholedepth:	Not Reported
Wellholedepth units:	Not Reported		

Ground-water levels, Number of Measurements: 12

Date	Feet below Surface	Feet to Sealevel	Date	Feet below Surface	Feet to Sealevel
1981-10-08		2.93	1981-05-14		1.39
1981-03-17		2.12	1980-10-08		2.06
1980-05-13		2.01	1979-10-02		2.96
1978-05-03		1.74	1977-10-06		2.44
1977-05-02		1.19	1976-10-13		2.61
1976-05-06		1.42	1975-10-14		1.84

I43
SW
1/4 - 1/2 Mile
Higher

Site ID:	8502695	**AQUIFLOW**	**650**
Groundwater Flow:	NW		
Water Table Depth:	5 ft.		
Date:	8/11/89		

J44
South
1/4 - 1/2 Mile
Higher

FL WELLS **FLSO80000017269**

Permit no:	06-04827-W	App no:	060912-10
Actual per:	GP	Project na:	HALLANDALE KINGDOM HALL OF JEHOVAH'S WITNESS
Lu code:	LAN		
Acres serv:	1		
Id:	196520		
Facinv typ:	WELL		
Fac name:	Well 1		
Pumptype c:	GAS		
Pump diame:	0		
Cul diamet:	0		
Well diame:	2		
Pump capac:	160		
Pump intak:	3		
Pump int 1:	0		
Invert ele:	0		
Pump coord:	931811		
Pump coo 1:	600727		
Well depth:	50		
Cased dept:	45		
Usests cod:	PRM	Facwlsts c:	P
Factypwu c:	IRR		
Source nam:	Biscayne Aquifer		
Display na:	Morgan LeLay	Fee catego:	GP MIN
Site id:	FLSO80000017269		

G45
ESE
1/4 - 1/2 Mile
Higher

FL WELLS **FLSO80000021782**

Permit no:	06-06440-W	App no:	120130-2
Actual per:	GP	Project na:	IMPERIAL STONE CORP
Lu code:	LAN		
Acres serv:	.1		
Id:	261439		
Facinv typ:	WELL		
Fac name:	Well 1		
Pumptype c:	SUC		
Pump diame:	0		
Cul diamet:	0		
Well diame:	2		
Pump capac:	68		
Pump intak:	0		
Pump int 1:	0		
Invert ele:	0		
Pump coord:	934091		
Pump coo 1:	602394		
Well depth:	50		
Cased dept:	40		
Usests cod:	PRM	Facwlsts c:	P
Factypwu c:	IRR		
Source nam:	Biscayne Aquifer		
Display na:	Andrew Steiner	Fee catego:	GP MIN
Site id:	FLSO80000021782		

46
NNE **FED USGS** **USGS40000234552**
1/4 - 1/2 Mile
Higher

Org. Identifier:	USGS-FL		
Formal name:	USGS Florida Water Science Center		
Monloc Identifier:	USGS-255943080093301		
Monloc name:	G -1418		
Monloc type:	Well		
Monloc desc:	Not Reported		
Huc code:	03090202	Drainagearea value:	Not Reported
Drainagearea Units:	Not Reported	Contrib drainagearea:	Not Reported
Contrib drainagearea units:	Not Reported	Latitude:	25.9956465
Longitude:	-80.1589349	Sourcemap scale:	Not Reported
Horiz Acc measure:	Unknown	Horiz Acc measure units:	Unknown
Horiz Collection method:	Interpolated from map		
Horiz coord refsys:	NAD83	Vert measure val:	12.21
Vert measure units:	feet	Vertacc measure val:	.01
Vert accmeasure units:	feet		
Vertcollection method:	Level or other surveying method		
Vert coord refsys:	NGVD29	Countrycode:	US
Aquifername:	Not Reported		
Formation type:	Not Reported		
Aquifer type:	Not Reported		
Construction date:	Not Reported	Welldepth:	15.8
Welldepth units:	ft	Wellholedepth:	Not Reported
Wellholedepth units:	Not Reported		

Ground-water levels, Number of Measurements: 38

Date	Feet below Surface	Feet to Sealevel	Date	Feet below Surface	Feet to Sealevel
1987-05-12		2.63	1987-05-12		2.63
1986-10-09		1.66	1986-10-09		1.66
1986-05-07		2.49	1986-05-07		2.49
1985-10-22		3.05	1985-10-22		3.05
1985-05-16		2.10	1985-05-16		2.10
1984-10-17		3.17	1984-10-17		3.17
1984-05-22		2.19	1984-05-22		2.19
1982-06-10		4.49	1982-06-10		4.49
1981-10-08		3.40	1981-10-08		3.40
1981-05-14		2.86	1981-05-14		2.86
1980-10-08		2.71	1980-10-08		2.71
1980-05-13		2.33	1980-05-13		2.33
1979-10-02		3.91	1979-10-02		3.91
1978-05-03		1.31	1978-05-03		1.31
1977-10-06		1.99	1977-10-06		1.99
1977-05-02		0.93	1977-05-02		0.93
1976-10-13		2.26	1976-10-13		2.26
1976-05-06		1.19	1976-05-06		1.19
1975-10-14		1.56	1975-10-14		1.56

K47
NE
1/4 - 1/2 Mile
Higher

FL WELLS **FLSO80000001843**

Permit no:	06-00138-W	App no:	060531-4
Actual per:	IND	Project na:	HALLANDALE BEACH PUBLIC WATER SUPPLY
Lu code:	PWS		
Acres serv:	2800		
Id:	136613		
Facinv typ:	WELL		
Fac name:	G-2477		
Pumptype c:	N/A		
Pump diame:	0		
Cul diamet:	0		
Well diame:	2		
Pump capac:	0		
Pump intak:	0		
Pump int 1:	0		
Invert ele:	0		
Pump coord:	933685		
Pump coo 1:	604280		
Well depth:	80.3		
Cased dept:	75		
Usests cod:	MON	Facwlsts c:	E
Factypwu c:	MON		
Source nam:	Biscayne Aquifer		
Display na:	Andrew Steiner	Fee catego:	IND
Site id:	FLSO80000001843		

K48
NE
1/4 - 1/2 Mile
Higher

FL WELLS **FLSO80000001838**

Permit no:	06-00138-W	App no:	060531-4
Actual per:	IND	Project na:	HALLANDALE BEACH PUBLIC WATER SUPPLY
Lu code:	PWS		
Acres serv:	2800		
Id:	136574		
Facinv typ:	WELL		
Fac name:	G-2478 (Well 7 monitor)		
Pumptype c:	N/A		
Pump diame:	0		
Cul diamet:	0		
Well diame:	2		
Pump capac:	0		
Pump intak:	0		
Pump int 1:	0		
Invert ele:	0		
Pump coord:	933686		
Pump coo 1:	604281		
Well depth:	97		
Cased dept:	66		
Usests cod:	MON	Facwlsts c:	E
Factypwu c:	MON		
Source nam:	Biscayne Aquifer		
Display na:	Andrew Steiner	Fee catego:	IND
Site id:	FLSO80000001838		

K49
NE
1/4 - 1/2 Mile
Higher

FL WELLS **FLDGW4000010501**

Objectid:	10501
Fk station:	32655
Station na:	G-2477
Station al:	Not Reported
Waterbody :	UNKNOWN
Resource t:	UNCONFINED AQUIFER
Lat dd:	25
Lat mm:	59
Lat ss:	37.399
Long dd:	80
Long mm:	9
Long ss:	18.256
Cmcd coord:	DGPS
Dcd datum :	WGS84
Well statu:	Not Reported
Well drill:	30-DEC-99
Well total:	80
Well casin:	75
Well scree:	0
Well scr 1:	0
Well cas 1:	2
Well cas 2:	UNKNOWN
Site id:	FLDGW4000010501

Map ID Direction Distance Elevation	Database	EDR ID Number
K50 **NE** **1/4 - 1/2 Mile** **Higher**	**FL WELLS**	**FLDGW4000010502**

Objectid:	10502
Fk station:	32655
Station na:	G-2477
Station al:	Not Reported
Waterbody :	UNKNOWN
Resource t:	UNCONFINED AQUIFER
Lat dd:	25
Lat mm:	59
Lat ss:	37.399
Long dd:	80
Long mm:	9
Long ss:	18.256
Cmcd coord:	DGPS
Dcd datum :	WGS84
Well statu:	Not Reported
Well drill:	30-DEC-99
Well total:	80
Well casin:	75
Well scree:	0
Well scr 1:	0
Well cas 1:	2
Well cas 2:	UNKNOWN
Site id:	FLDGW4000010502

K51 **NE** **1/4 - 1/2 Mile** **Higher**	**FL WELLS**	**FLDGW4000010503**

Objectid:	10503
Fk station:	32655
Station na:	G-2477
Station al:	Not Reported
Waterbody :	BISCAYNE AQUIFER
Resource t:	UNCONFINED AQUIFER
Lat dd:	25
Lat mm:	59
Lat ss:	37.399
Long dd:	80
Long mm:	9
Long ss:	18.256
Cmcd coord:	DGPS
Dcd datum :	WGS84
Well statu:	Not Reported
Well drill:	30-DEC-99
Well total:	80
Well casin:	75
Well scree:	0
Well scr 1:	0

Well cas 1:	2
Well cas 2:	UNKNOWN
Site id:	FLDGW4000010503

K52
NE
1/4 - 1/2 Mile
Higher

FED USGS **USGS40000234542**

Org. Identifier:	USGS-FL		
Formal name:	USGS Florida Water Science Center		
Monloc Identifier:	USGS-255936080091701		
Monloc name:	G -2477		
Monloc type:	Well		
Monloc desc:	HALLANDALE SALT FRONT		
Huc code:	03090202	Drainagearea value:	Not Reported
Drainagearea Units:	Not Reported	Contrib drainagearea:	Not Reported
Contrib drainagearea units:	Not Reported	Latitude:	25.9937167
Longitude:	-80.1550611	Sourcemap scale:	24000
Horiz Acc measure:	.01	Horiz Acc measure units:	seconds
Horiz Collection method:	Global positioning system (GPS), uncorrected		
Horiz coord refsys:	NAD83	Vert measure val:	12.92
Vert measure units:	feet	Vertacc measure val:	.1
Vert accmeasure units:	feet		
Vertcollection method:	Level or other surveying method		
Vert coord refsys:	NGVD29	Countrycode:	US
Aquifername:	Biscayne aquifer		
Formation type:	Biscayne Limestone Aquifer		
Aquifer type:	Unconfined single aquifer		
Construction date:	19880114	Welldepth:	80
Welldepth units:	ft	Wellholedepth:	80
Wellholedepth units:	ft		

Ground-water levels, Number of Measurements: 155

Date	Feet below Surface	Feet to Sealevel	Date	Feet below Surface	Feet to Sealevel
2004-06-29		1.26	2004-05-27		1.16
2004-04-28		1.59	2004-03-26		1.51
2004-02-27		2.13	2004-01-29		1.52
2004-01-08		1.48	2003-11-24		2.39
2003-10-28		2.11	2003-09-29		2.73
2003-08-27		2.02	2003-07-28		1.55
2003-06-30		2.49	2003-05-30		4.41
2003-04-25		1.56	2003-03-27		1.88
2003-02-26		1.37	2003-01-22		1.60
2002-12-17		2.77	2002-11-26		2.07
2002-10-22		1.92	2002-09-23		2.31
2002-08-22		2.20	2002-07-23		2.74
2002-06-20		3.61	2002-05-23		2.20
2002-04-24		1.33	2002-03-25		1.45
2002-02-25		2.37	2002-01-29		1.30
2002-01-04		1.90	2001-11-27		2.09
2001-10-25		3.67	2001-09-25		2.51
2001-08-27		1.82	2001-07-25		2.42
2001-06-25		1.84	2001-05-22		1.78
2001-04-17		1.84	2001-03-01		1.88
2001-02-26		1.36	2001-01-29		1.50

Ground-water levels, continued.

Date	Feet below Surface	Feet to Sealevel
2000-12-26		2.13
2000-10-26		2.83
2000-08-29		2.27
2000-06-28		2.23
2000-05-02		0.86
2000-03-01		1.51
1999-12-17		2.09
1999-10-21		5.26
1999-08-23		2.59
1999-06-23		3.46
1999-04-23		1.25
1999-02-23		1.70
1998-12-23		1.80
1998-10-29		2.68
1998-08-19		1.97
1998-06-18		1.35
1998-04-20		1.39
1998-02-18		2.71
1997-12-23		1.95
1997-10-22		2.48
1997-08-26		2.80
1997-06-30		2.54
1997-04-21		2.70
1997-02-21		2.07
1996-12-24		1.57
1996-10-28		3.15
1996-08-22		1.68
1996-06-15		3.58
1996-04-25		1.55
1996-02-22		1.43
1995-12-13		1.79
1995-10-25		3.44
1995-08-22		2.56
1995-06-27		5.11
1995-04-17		1.67
1995-02-24		1.61
1994-12-16		2.40
1994-10-25		2.09
1994-07-20		1.56
1994-05-23		1.68
1994-03-31		1.74
1994-01-19		1.91
1993-11-22		1.96
1993-09-21		2.39
1993-07-21		2.09
1993-05-19		1.14
1993-03-24		2.34
1993-01-26		2.74
1992-11-30		2.46
1992-09-25		2.11
1992-07-26		2.18
1992-05-26		1.14
1992-03-25		1.45
1992-01-27		1.65
1991-11-25		2.15

Date	Feet below Surface	Feet to Sealevel
2000-11-27		1.90
2000-09-25		2.42
2000-07-26		2.27
2000-05-31		2.85
2000-03-30		2.17
2000-01-20		1.55
1999-11-22		2.37
1999-09-22		3.29
1999-07-20		2.33
1999-05-20		1.87
1999-03-23		1.38
1999-01-22		2.07
1998-11-19		2.57
1998-09-30		3.41
1998-07-20		2.15
1998-05-20		1.30
1998-03-17		2.03
1998-01-20		1.73
1997-11-19		1.89
1997-09-25		2.76
1997-07-23		2.10
1997-05-21		2.03
1997-03-24		1.71
1997-01-28		2.00
1996-11-27		1.89
1996-09-27		2.22
1996-07-25		1.75
1996-05-30		3.29
1996-03-27		1.34
1996-01-30		2.06
1995-11-30		2.32
1995-09-15		2.71
1995-07-10		2.78
1995-05-24		1.78
1995-03-27		1.80
1995-01-27		1.76
1994-12-06		2.98
1994-08-31		2.63
1994-06-20		2.58
1994-04-29		1.54
1994-02-24		2.29
1993-12-30		1.59
1993-10-25		2.81
1993-08-19		2.21
1993-06-18		1.57
1993-04-19		1.95
1993-02-23		1.81
1992-12-28		1.94
1992-10-28		1.96
1992-08-29		2.43
1992-06-22		1.96
1992-04-22		1.71
1992-02-24		1.46
1992-01-06		1.92
1991-10-23		3.64

Ground-water levels, continued.

Date	Feet below Surface	Feet to Sealevel	Date	Feet below Surface	Feet to Sealevel
1991-09-23		2.44	1991-08-27		1.75
1991-07-22		1.69			

K53
NE
1/4 - 1/2 Mile
Higher

FED USGS **USGS40000234543**

Org. Identifier:	USGS-FL		
Formal name:	USGS Florida Water Science Center		
Monloc Identifier:	USGS-255936080091702		
Monloc name:	G -2478		
Monloc type:	Well		
Monloc desc:	HALLANDALE SALT FRONT		
Huc code:	03090202	Drainagearea value:	Not Reported
Drainagearea Units:	Not Reported	Contrib drainagearea:	Not Reported
Contrib drainagearea units:	Not Reported	Latitude:	25.9937167
Longitude:	-80.1549917	Sourcemap scale:	24000
Horiz Acc measure:	.01	Horiz Acc measure units:	seconds
Horiz Collection method:	Global positioning system (GPS), uncorrected		
Horiz coord refsys:	NAD83	Vert measure val:	12.80
Vert measure units:	feet	Vertacc measure val:	.1
Vert accmeasure units:	feet		
Vertcollection method:	Level or other surveying method		
Vert coord refsys:	NGVD29	Countrycode:	US
Aquifername:	Biscayne aquifer		
Formation type:	Biscayne Limestone Aquifer		
Aquifer type:	Unconfined single aquifer		
Construction date:	19880113	Welldepth:	200
Welldepth units:	ft	Wellholedepth:	200
Wellholedepth units:	ft		

Ground-water levels, Number of Measurements: 155

Date	Feet below Surface	Feet to Sealevel	Date	Feet below Surface	Feet to Sealevel
2004-06-29		1.11	2004-05-27		1.00
2004-04-28		1.43	2004-03-26		1.34
2004-02-27		1.93	2004-01-29		1.31
2004-01-08		1.31	2003-11-24		2.20
2003-10-28		1.91	2003-09-29		2.54
2003-08-27		1.85	2003-07-28		1.37
2003-06-30		2.30	2003-06-04		3.00
2003-05-30		4.20	2003-04-25		1.38
2003-03-27		1.70	2003-02-26		1.23
2003-01-22		1.45	2002-12-17		2.59
2002-11-26		1.90	2002-10-22		1.75
2002-09-23		2.14	2002-08-22		2.04
2002-07-23		2.60	2002-06-20		3.46
2002-05-23		2.05	2002-04-24		1.19
2002-03-25		1.35	2002-02-25		2.22
2002-01-29		1.20	2002-01-04		1.75
2001-11-27		1.94	2001-10-25		3.54
2001-09-25		2.37	2001-08-27		1.71
2001-07-25		2.30	2001-06-25		1.70

Ground-water levels, continued.

Date	Feet below Surface	Feet to Sealevel
2001-05-22		1.56
2001-03-01		1.73
2001-01-29		1.40
2000-11-27		1.80
2000-09-25		2.31
2000-07-26		2.14
2000-05-31		2.74
2000-03-01		1.40
2000-01-20		1.45
1999-11-22		2.28
1999-09-22		3.15
1999-07-20		2.26
1999-05-20		1.74
1999-03-23		1.26
1999-01-22		1.95
1998-11-19		2.43
1998-09-30		3.31
1998-07-20		2.02
1998-05-20		1.15
1998-03-17		1.88
1998-01-20		1.63
1997-11-19		1.84
1997-09-25		2.71
1997-07-23		2.03
1997-05-21		1.92
1997-03-24		1.62
1997-01-28		1.89
1996-11-27		1.82
1996-09-27		2.11
1996-07-25		1.61
1996-05-30		3.30
1996-03-27		1.43
1996-01-30		1.93
1995-11-30		2.25
1995-09-15		3.04
1995-07-10		2.69
1995-05-24		1.67
1995-03-27		1.72
1995-01-27		1.71
1994-12-06		2.89
1994-08-31		2.48
1994-06-20		2.46
1994-04-29		1.54
1994-02-24		2.22
1993-12-30		1.49
1993-10-25		2.68
1993-08-19		2.11
1993-06-18		1.50
1993-04-19		1.83
1993-02-23		1.68
1992-12-28		1.85
1992-10-28		1.86
1992-08-29		2.47
1992-06-22		1.85
1992-04-22		1.75

Date	Feet below Surface	Feet to Sealevel
2001-04-17		1.73
2001-02-26		1.27
2000-12-26		2.02
2000-10-26		2.85
2000-08-29		2.17
2000-06-28		2.13
2000-03-30		2.10
2000-02-26		2.02
1999-12-17		1.98
1999-10-21		5.14
1999-08-23		2.48
1999-06-23		3.33
1999-04-24		1.15
1999-02-23		1.59
1998-12-23		1.66
1998-10-29		2.56
1998-08-19		1.86
1998-06-18		0.26
1998-04-20		1.28
1998-02-18		2.60
1997-12-23		1.85
1997-10-22		2.39
1997-08-26		2.68
1997-06-30		2.42
1997-04-21		2.60
1997-02-21		1.92
1996-12-24		1.48
1996-10-28		3.07
1996-08-22		1.55
1996-06-15		3.54
1996-04-25		1.46
1996-02-22		1.31
1995-12-13		1.72
1995-10-25		3.34
1995-08-22		2.47
1995-06-27		5.00
1995-04-17		1.57
1995-02-24		1.18
1994-12-16		2.28
1994-10-25		2.01
1994-07-20		1.20
1994-05-23		1.63
1994-03-31		1.62
1994-01-19		1.84
1993-11-22		1.85
1993-09-21		2.28
1993-07-21		2.03
1993-05-19		1.03
1993-03-24		2.20
1993-01-26		2.63
1992-11-30		2.39
1992-09-25		1.96
1992-07-26		2.06
1992-05-26		1.03
1992-03-25		1.51

Ground-water levels, continued.

Date	Feet below Surface	Feet to Sealevel	Date	Feet below Surface	Feet to Sealevel
1992-02-24		1.49	1992-01-27		1.68
1992-01-06		1.93	1991-11-25		2.19
1991-10-23		3.66	1991-09-23		2.43
1991-08-27		1.77			

L54
SE
1/4 - 1/2 Mile
Higher

FL WELLS **FLSO80000023823**

Permit no:	06-06969-W	App no:	140730-5
Actual per:	GP	Project na:	7TH AVENUE VILLAGE
Lu code:	LAN		
Acres serv:	1		
Id:	268997		
Facinv typ:	WELL		
Fac name:	Well 1		
Pumptype c:	CEN		
Pump diame:	0		
Cul diamet:	0		
Well diame:	2		
Pump capac:	60		
Pump intak:	0		
Pump int 1:	0		
Invert ele:	0		
Pump coord:	933414		
Pump coo 1:	601108		
Well depth:	70		
Cased dept:	60		
Usests cod:	PRM	Facwlsts c:	P
Factypwu c:	IRR		
Source nam:	Biscayne Aquifer		
Display na:	Thushari Liyanage	Fee catego:	NGP
Site id:	FLSO80000023823		

L55
SE
1/4 - 1/2 Mile
Higher

Site ID:	8502074
Groundwater Flow:	SE
Water Table Depth:	6-7 ft.
Date:	3/30/92

AQUIFLOW **657**

J56
South
1/4 - 1/2 Mile
Higher

FL WELLS **FLSO80000001163**

Permit no:	06-04781-W	App no:	060808-17
Actual per:	GP	Project na:	HALLANDALE COMMONS
Lu code:	LAN		
Acres serv:	1		
Id:	194031		
Facinv typ:	WELL		
Fac name:	1		
Pumptype c:	CEN		
Pump diame:	0		
Cul diamet:	0		

Well diame:	2		
Pump capac:	40		
Pump intak:	70		
Pump int 1:	0		
Invert ele:	0		
Pump coord:	931636		
Pump coo 1:	600575		
Well depth:	80		
Cased dept:	75		
Usests cod:	PRM	Facwlsts c:	P
Factypwu c:	IRR		
Source nam:	Surficial Aquifer System		
Display na:	Kevin P. Rohrer, P.G.	Fee catego:	GP MIN
Site id:	FLSO80000001163		

M57
East
1/4 - 1/2 Mile
Higher

FL WELLS **FLSO80000001842**

Permit no:	06-00138-W	App no:	060531-4
Actual per:	IND	Project na:	HALLANDALE BEACH PUBLIC WATER SUPPLY
Lu code:	PWS		
Acres serv:	2800		
Id:	136612		
Facinv typ:	WELL		
Fac name:	G-2410		
Pumptype c:	N/A		
Pump diame:	0		
Cul diamet:	0		
Well diame:	2		
Pump capac:	0		
Pump intak:	0		
Pump int 1:	0		
Invert ele:	0		
Pump coord:	934275		
Pump coo 1:	602550		
Well depth:	206		
Cased dept:	205		
Usests cod:	MON	Facwlsts c:	E
Factypwu c:	MON		
Source nam:	Biscayne Aquifer		
Display na:	Andrew Steiner	Fee catego:	IND
Site id:	FLSO80000001842		

58
SE
1/4 - 1/2 Mile
Higher

FED USGS **USGS40000234499**

Org. Identifier:	USGS-FL		
Formal name:	USGS Florida Water Science Center		
Monloc Identifier:	USGS-255909080091701		
Monloc name:	G -1393		
Monloc type:	Well		
Monloc desc:	Not Reported		
Huc code:	03090202	Drainagearea value:	Not Reported
Drainagearea Units:	Not Reported	Contrib drainagearea:	Not Reported
Contrib drainagearea units:	Not Reported	Latitude:	25.9862024
Longitude:	-80.1544903	Sourcemap scale:	Not Reported

Horiz Acc measure:	Unknown	Horiz Acc measure units:	Unknown
Horiz Collection method:	Interpolated from map		
Horiz coord refsys:	NAD83	Vert measure val:	10.05
Vert measure units:	feet	Vertacc measure val:	.01
Vert accmeasure units:	feet		
Vertcollection method:	Level or other surveying method		
Vert coord refsys:	NGVD29	Countrycode:	US
Aquifername:	Not Reported		
Formation type:	Not Reported		
Aquifer type:	Not Reported		
Construction date:	Not Reported	Welldepth:	Not Reported
Welldepth units:	Not Reported	Wellholedepth:	Not Reported
Wellholedepth units:	Not Reported		

Ground-water levels, Number of Measurements: 0

59
East
1/4 - 1/2 Mile
Higher

FED USGS **USGS40000234535**

Org. Identifier:	USGS-FL		
Formal name:	USGS Florida Water Science Center		
Monloc Identifier:	USGS-255926080091301		
Monloc name:	G -1402		
Monloc type:	Well		
Monloc desc:	Not Reported		
Huc code:	03090202	Drainagearea value:	Not Reported
Drainagearea Units:	Not Reported	Contrib drainagearea:	Not Reported
Contrib drainagearea units:	Not Reported	Latitude:	25.9909245
Longitude:	-80.1533792	Sourcemap scale:	Not Reported
Horiz Acc measure:	Unknown	Horiz Acc measure units:	Unknown
Horiz Collection method:	Interpolated from map		
Horiz coord refsys:	NAD83	Vert measure val:	9.72
Vert measure units:	feet	Vertacc measure val:	.01
Vert accmeasure units:	feet		
Vertcollection method:	Level or other surveying method		
Vert coord refsys:	NGVD29	Countrycode:	US
Aquifername:	Not Reported		
Formation type:	Not Reported		
Aquifer type:	Not Reported		
Construction date:	Not Reported	Welldepth:	16
Welldepth units:	ft	Wellholedepth:	Not Reported
Wellholedepth units:	Not Reported		

Ground-water levels, Number of Measurements: 4

Date	Feet below Surface	Feet to Sealevel	Date	Feet below Surface	Feet to Sealevel
1977-05-02		1.47	1976-10-13		2.43
1976-05-06		1.28	1975-10-14		1.68

M60
East
1/4 - 1/2 Mile
Higher

FED USGS **USGS40000234526**

GEOCHECK® - PHYSICAL SETTING SOURCE MAP FINDINGS

Org. Identifier:	USGS-FL		
Formal name:	USGS Florida Water Science Center		
Monloc Identifier:	USGS-255919080091203		
Monloc name:	G -2410		
Monloc type:	Well		
Monloc desc:	Not Reported		
Huc code:	03090202	Drainagearea value:	Not Reported
Drainagearea Units:	Not Reported	Contrib drainagearea:	Not Reported
Contrib drainagearea units:	Not Reported	Latitude:	25.9889167
Longitude:	-80.1533056	Sourcemap scale:	24000
Horiz Acc measure:	.1	Horiz Acc measure units:	seconds
Horiz Collection method:	Global positioning system (GPS), uncorrected		
Horiz coord refsys:	NAD83	Vert measure val:	10.83
Vert measure units:	feet	Vertacc measure val:	.1
Vert accmeasure units:	feet		
Vertcollection method:	Level or other surveying method		
Vert coord refsys:	NGVD29	Countrycode:	US
Aquifername:	Biscayne aquifer		
Formation type:	Biscayne Limestone Aquifer		
Aquifer type:	Unconfined single aquifer		
Construction date:	19850705	Welldepth:	206
Welldepth units:	ft	Wellholedepth:	206
Wellholedepth units:	ft		

Ground-water levels, Number of Measurements: 251

Date	Feet below Surface	Feet to Sealevel	Date	Feet below Surface	Feet to Sealevel
2004-06-29		0.00	2004-05-27		-0.13
2004-04-28		0.35	2004-04-27		0.23
2004-03-26		0.25	2004-02-27		1.78
2004-01-29		0.25	2004-01-08		0.24
2003-11-24		1.10	2003-10-28		0.82
2003-09-29		1.46	2003-08-27		0.77
2003-07-28		0.32	2003-06-30		1.25
2003-06-04		1.91	2003-05-30		3.00
2003-04-25		0.32	2003-03-27		0.61
2003-02-26		0.17	2003-01-22		0.41
2002-12-17		1.51	2002-11-26		0.84
2002-10-22		0.66	2002-09-23		1.02
2002-08-22		1.03	2002-07-23		1.54
2002-06-20		2.51	2002-05-23		0.99
2002-04-24		0.30	2002-03-25		0.29
2002-02-25		1.14	2002-01-29		0.21
2002-01-04		0.75	2001-11-27		0.90
2001-10-25		3.04	2001-09-25		1.33
2001-08-27		0.68	2001-07-25		1.87
2001-06-25		0.77	2001-05-22		0.64
2001-04-17		0.74	2001-03-01		0.74
2001-02-26		0.26	2001-01-29		0.43
2000-12-26		1.00	2000-11-27		0.85
2000-10-26		1.72	2000-09-25		1.32
2000-08-29		1.18	2000-07-26		1.19
2000-06-28		1.19	2000-05-31		1.87
2000-05-02		1.29	2000-04-04		1.11
2000-03-01		0.48	2000-01-20		0.53
1999-12-17		1.07	1999-11-22		1.36
1999-10-21		4.27	1999-09-22		2.25
1999-08-23		1.62	1999-07-20		1.36

Ground-water levels, continued.

Date	Feet below Surface	Feet to Sealevel
1999-06-23		2.43
1999-04-23		0.28
1999-02-23		0.77
1998-12-23		0.85
1998-10-29		1.77
1998-08-19		1.09
1998-06-18		0.57
1998-04-20		0.67
1998-02-18		1.99
1997-12-23		1.22
1997-10-22		1.74
1997-08-26		2.05
1997-06-30		1.91
1997-04-21		2.11
1997-02-21		1.46
1996-12-24		1.00
1996-10-28		2.59
1996-08-22		1.13
1996-06-15		3.03
1996-04-25		1.03
1996-02-22		0.89
1995-12-13		1.25
1995-10-25		2.90
1995-08-22		2.01
1995-06-27		4.76
1995-04-17		1.18
1995-02-24		0.78
1994-12-06		2.45
1994-08-31		2.05
1994-06-20		2.07
1994-04-29		1.15
1994-02-24		1.80
1993-12-30		1.11
1993-10-25		2.26
1993-08-19		1.70
1993-06-18		1.15
1993-05-06		0.82
1993-03-24		2.00
1993-01-26		2.37
1992-11-30		2.02
1992-10-27		1.53
1992-08-29		1.97
1992-06-22		1.51
1992-04-22		1.39
1992-03-25		1.12
1992-01-27		1.31
1991-11-25		1.86
1991-10-23		3.41
1991-08-27		1.43
1991-06-25		1.97
1991-04-17		1.72
1991-03-19		1.22
1991-01-18		1.84
1990-11-19		1.35
1990-10-16		2.10

Date	Feet below Surface	Feet to Sealevel
1999-05-20		0.90
1999-03-23		0.43
1999-01-22		1.12
1998-11-19		1.61
1998-09-30		2.52
1998-07-20		1.28
1998-05-20		0.47
1998-03-17		1.23
1998-01-20		0.99
1997-11-18		1.22
1997-09-25		2.05
1997-07-23		1.46
1997-05-21		1.40
1997-03-24		1.14
1997-01-28		1.41
1996-11-26		1.31
1996-09-27		1.59
1996-07-25		1.19
1996-05-30		2.68
1996-03-27		0.80
1996-01-30		1.50
1995-11-30		1.81
1995-09-15		2.56
1995-07-10		2.31
1995-05-24		1.27
1995-03-27		1.33
1994-12-16		1.84
1994-10-25		2.05
1994-07-20		0.91
1994-05-23		1.20
1994-03-31		1.29
1994-01-19		1.45
1993-11-22		1.48
1993-09-21		1.90
1993-07-21		1.59
1993-05-19		0.63
1993-04-19		1.49
1993-02-23		1.31
1992-12-28		1.45
1992-10-28		1.52
1992-09-25		1.64
1992-07-26		1.70
1992-05-26		0.68
1992-04-21		1.44
1992-02-24		1.12
1992-01-06		1.58
1991-10-23		3.40
1991-09-23		2.10
1991-07-22		2.97
1991-05-29		2.06
1991-04-17		1.73
1991-02-26		1.13
1990-12-14		1.22
1990-10-18		1.96
1990-09-24		1.79

Ground-water levels, continued.

Date	Feet below Surface	Feet to Sealevel	Date	Feet below Surface	Feet to Sealevel
1990-09-05		2.17	1990-07-26		1.70
1990-06-26		3.13	1990-05-30		2.90
1990-05-23		1.87	1990-05-04		1.24
1990-04-27		1.48	1990-04-05		1.03
1990-03-27		0.80	1990-02-21		0.55
1990-02-12		0.72	1990-01-25		0.66
1989-11-29		1.55	1989-10-19		1.29
1989-09-26		1.58	1989-08-29		1.82
1989-08-03		1.40	1989-06-29		3.42
1989-06-06		0.93	1989-04-28		0.82
1989-03-24		0.95	1989-02-24		0.79
1989-01-25		0.82	1988-12-30		0.80
1988-11-28		1.05	1988-10-26		1.12
1988-09-27		1.02	1988-08-22		1.59
1988-07-25		1.34	1988-06-01		1.55
1988-04-27		0.63	1988-03-31		0.57
1988-03-03		0.88	1988-01-28		1.03
1987-12-23		1.72	1987-11-20		1.59
1987-10-22		2.05	1987-09-23		1.55
1987-08-25		1.02	1987-07-20		3.48
1987-06-18		0.98	1987-05-11		1.11
1987-04-15		0.96	1987-03-19		1.60
1987-02-19		1.13	1987-01-22		1.25
1986-12-22		1.44	1986-11-26		2.62
1986-11-05		1.61	1986-10-09		1.23
1986-10-07		1.20	1986-08-13		2.06
1986-07-22		2.02	1986-06-24		2.32
1986-05-20		1.43	1986-05-07		0.99
1986-04-14		1.75	1986-03-17		1.24
1986-02-24		1.00	1986-02-03		1.15
1986-01-28		1.30	1986-01-21		1.69
1986-01-14		2.30	1986-01-06		1.14
1985-12-23		1.24	1985-12-16		1.44
1985-12-09		1.80	1985-12-03		1.21
1985-11-25		1.50	1985-11-18		1.35
1985-11-12		1.33	1985-11-06		1.47
1985-10-28		1.55	1985-10-23		1.61
1985-10-16		1.69	1985-10-08		2.04
1985-10-03		2.30	1985-09-25		2.93
1985-09-16		1.78			

M61
East
1/4 - 1/2 Mile
Higher

FL WELLS **FLDGW4000010494**

Objectid:	10494
Fk station:	32647
Station na:	G-2409
Station al:	Not Reported
Waterbody :	UNKNOWN
Resource t:	UNCONFINED AQUIFER
Lat dd:	25
Lat mm:	59
Lat ss:	20.129
Long dd:	80

Long mm:	9
Long ss:	11.782
Cmcd coord:	DGPS
Dcd datum :	WGS84
Well statu:	Not Reported
Well drill:	30-DEC-99
Well total:	84
Well casin:	83
Well scree:	0
Well scr 1:	0
Well cas 1:	2
Well cas 2:	UNKNOWN
Site id:	FLDGW4000010494

M62
East
1/4 - 1/2 Mile
Higher

FL WELLS **FLDGW4000010495**

Objectid:	10495
Fk station:	32647
Station na:	G-2409
Station al:	Not Reported
Waterbody :	UNKNOWN
Resource t:	UNCONFINED AQUIFER
Lat dd:	25
Lat mm:	59
Lat ss:	20.129
Long dd:	80
Long mm:	9
Long ss:	11.782
Cmcd coord:	DGPS
Dcd datum :	WGS84
Well statu:	Not Reported
Well drill:	30-DEC-99
Well total:	84
Well casin:	83
Well scree:	0
Well scr 1:	0
Well cas 1:	2
Well cas 2:	UNKNOWN
Site id:	FLDGW4000010495

M63
East
1/4 - 1/2 Mile
Higher

FL WELLS **FLDGW4000010496**

Objectid:	10496
Fk station:	32647
Station na:	G-2409
Station al:	Not Reported
Waterbody :	BISCAYNE AQUIFER
Resource t:	UNCONFINED AQUIFER
Lat dd:	25
Lat mm:	59
Lat ss:	20.129
Long dd:	80

Long mm:	9
Long ss:	11.782
Cmcd coord:	DGPS
Dcd datum :	WGS84
Well statu:	Not Reported
Well drill:	30-DEC-99
Well total:	84
Well casin:	83
Well scree:	0
Well scr 1:	0
Well cas 1:	2
Well cas 2:	UNKNOWN
Site id:	FLDGW4000010496

M64
East **FED USGS** **USGS40000234525**
1/4 - 1/2 Mile
Higher

Org. Identifier:	USGS-FL		
Formal name:	USGS Florida Water Science Center		
Monloc Identifier:	USGS-255919080091202		
Monloc name:	G -2409		
Monloc type:	Well		
Monloc desc:	Not Reported		
Huc code:	03090202	Drainagearea value:	Not Reported
Drainagearea Units:	Not Reported	Contrib drainagearea:	Not Reported
Contrib drainagearea units:	Not Reported	Latitude:	25.9889167
Longitude:	-80.1532222	Sourcemap scale:	24000
Horiz Acc measure:	.1	Horiz Acc measure units:	seconds
Horiz Collection method:	Global positioning system (GPS), uncorrected		
Horiz coord refsys:	NAD83	Vert measure val:	10.86
Vert measure units:	feet	Vertacc measure val:	.1
Vert accmeasure units:	feet		
Vertcollection method:	Level or other surveying method		
Vert coord refsys:	NGVD29	Countrycode:	US
Aquifername:	Biscayne aquifer		
Formation type:	Biscayne Limestone Aquifer		
Aquifer type:	Unconfined single aquifer		
Construction date:	19850705	Welldepth:	84
Welldepth units:	ft	Wellholedepth:	84
Wellholedepth units:	ft		

Ground-water levels, Number of Measurements: 245

Date	Feet below Surface	Feet to Sealevel	Date	Feet below Surface	Feet to Sealevel
2004-06-29		0.73	2004-05-27		0.65
2004-04-27		0.98	2004-03-26		0.98
2004-02-27		1.58	2004-01-29		1.00
2004-01-08		0.95	2003-11-24		1.79
2003-10-28		1.52	2003-09-29		2.17
2003-08-27		1.45	2003-07-28		1.02
2003-06-30		1.94	2003-05-30		3.71
2003-04-25		1.03	2003-03-27		1.31
2003-02-26		0.84	2003-01-22		1.11
2002-12-17		2.20	2002-11-26		1.49
2002-10-22		1.38	2002-09-23		1.72

Ground-water levels, continued.

Date	Feet below Surface	Feet to Sealevel
2002-08-22		1.71
2002-06-20		3.00
2002-04-24		0.82
2002-02-25		1.79
2002-01-04		1.38
2001-10-25		2.65
2001-08-27		1.29
2001-06-25		1.42
2001-04-17		1.33
2001-02-26		0.77
2000-12-26		1.58
2000-10-26		2.36
2000-08-29		1.70
2000-06-28		1.68
2000-05-02		0.85
2000-03-01		0.98
1999-12-17		1.55
1999-10-21		4.68
1999-08-23		2.07
1999-06-23		2.84
1999-04-23		0.72
1999-02-23		1.19
1998-12-23		1.27
1998-10-29		2.12
1998-08-19		1.41
1998-06-18		0.83
1998-04-20		0.88
1998-02-18		2.17
1997-12-23		1.42
1997-10-22		1.90
1997-08-26		2.22
1997-06-30		1.98
1996-09-27		1.69
1996-07-25		1.33
1996-05-30		2.76
1996-03-27		0.90
1996-01-30		1.54
1995-11-30		1.84
1995-09-15		2.61
1995-07-10		2.24
1995-05-24		0.31
1995-03-27		1.39
1995-01-27		1.32
1994-12-06		0.71
1994-08-31		2.02
1994-06-20		2.01
1994-04-29		1.10
1994-02-24		1.76
1993-12-30		1.06
1993-10-25		2.23
1993-08-19		1.65
1993-06-18		1.04
1993-05-06		0.76
1993-03-24		1.64
1993-01-26		2.20

Date	Feet below Surface	Feet to Sealevel
2002-07-23		2.22
2002-05-23		1.67
2002-03-25		0.96
2002-01-29		0.80
2001-11-27		1.53
2001-09-25		1.96
2001-07-25		1.31
2001-05-22		1.25
2001-03-01		1.34
2001-01-29		0.99
2000-11-27		1.40
2000-09-25		1.84
2000-07-26		1.74
2000-05-31		2.36
2000-03-30		1.61
2000-01-20		1.02
1999-11-22		1.84
1999-09-22		2.73
1999-07-20		1.82
1999-05-20		1.37
1999-03-23		0.84
1999-01-22		1.54
1998-11-19		1.98
1998-09-30		2.85
1998-07-20		1.60
1998-05-20		0.73
1998-03-17		1.46
1998-01-20		1.18
1997-11-19		1.44
1997-09-25		2.22
1997-07-23		1.58
1996-10-28		2.60
1996-08-22		1.20
1996-06-15		3.10
1996-04-25		1.08
1996-02-22		0.99
1995-12-13		1.26
1995-10-25		2.94
1995-08-22		2.04
1995-06-27		4.60
1995-04-17		1.24
1995-02-24		0.74
1994-12-16		1.91
1994-10-25		1.55
1994-08-09		1.89
1994-05-23		1.16
1994-03-31		1.24
1994-01-19		1.42
1993-11-22		1.43
1993-09-21		1.64
1993-07-21		1.52
1993-05-19		0.60
1993-04-19		1.41
1993-02-23		0.53
1992-12-28		1.44

Ground-water levels, continued.

Date	Feet below Surface	Feet to Sealevel
1992-11-30		1.94
1992-10-27		1.51
1992-08-29		1.90
1992-06-22		1.42
1992-04-22		1.32
1992-03-25		1.08
1992-01-27		1.25
1991-11-25		1.76
1991-10-23		3.27
1991-08-27		1.34
1991-06-25		1.89
1991-04-17		1.69
1991-03-19		1.13
1991-01-18		1.34
1990-11-19		1.24
1990-10-16		2.01
1990-09-05		2.06
1990-06-26		3.05
1990-04-27		1.44
1990-03-27		0.76
1990-01-25		0.62
1989-10-19		1.23
1989-09-26		1.54
1989-08-03		1.39
1989-06-06		0.87
1989-04-28		0.76
1989-02-24		0.77
1988-12-30		0.78
1988-10-25		0.91
1988-08-22		1.58
1988-06-23		2.19
1988-04-27		0.54
1988-03-31		0.48
1988-01-28		0.97
1987-11-20		1.11
1987-10-21		2.12
1987-08-25		0.95
1987-06-18		0.93
1987-05-11		1.05
1987-02-19		1.08
1986-12-22		1.42
1986-11-05		1.55
1986-10-07		1.12
1986-07-22		1.98
1986-05-20		1.40
1986-04-14		1.72
1986-02-24		0.94
1986-01-28		1.29
1986-01-14		2.27
1985-12-23		1.22
1985-12-09		1.73
1985-11-25		1.46
1985-11-12		1.29
1985-10-28		1.48
1985-10-16		1.62

Date	Feet below Surface	Feet to Sealevel
1992-10-28		1.45
1992-09-25		1.58
1992-07-26		1.62
1992-05-26		0.62
1992-04-21		1.39
1992-02-24		1.08
1992-01-06		1.50
1991-10-23		3.25
1991-09-23		2.03
1991-07-22		1.38
1991-05-29		2.01
1991-04-17		1.70
1991-02-26		1.06
1990-12-14		1.18
1990-10-18		1.89
1990-09-24		1.70
1990-07-26		1.64
1990-05-30		2.85
1990-04-24		1.54
1990-02-21		0.45
1989-11-29		1.05
1989-10-17		1.40
1989-08-29		1.78
1989-06-29		3.35
1989-05-03		1.23
1989-03-24		0.93
1989-01-25		0.78
1988-11-28		1.00
1988-09-27		0.97
1988-07-25		1.28
1988-06-01		1.49
1988-04-26		0.52
1988-03-03		0.79
1987-12-23		0.55
1987-10-22		2.00
1987-09-23		1.50
1987-07-20		3.43
1987-05-12		1.21
1987-03-19		1.54
1987-01-22		1.21
1986-11-26		2.56
1986-10-09		1.79
1986-08-13		2.03
1986-06-24		2.26
1986-05-07		1.04
1986-03-17		1.23
1986-02-03		1.10
1986-01-21		1.73
1986-01-06		1.09
1985-12-16		1.39
1985-12-02		1.16
1985-11-18		1.28
1985-11-06		1.41
1985-10-23		1.56
1985-10-08		1.99

Ground-water levels, continued.

Date	Feet below Surface	Feet to Sealevel	Date	Feet below Surface	Feet to Sealevel
1985-10-03		2.21	1985-09-25		2.87
1985-09-16		1.72			

M65
East
1/4 - 1/2 Mile
Higher

FED USGS **USGS40000234524**

Org. Identifier:	USGS-FL		
Formal name:	USGS Florida Water Science Center		
Monloc Identifier:	USGS-255919080091201		
Monloc name:	G -1404		
Monloc type:	Well		
Monloc desc:	Not Reported		
Huc code:	03090202	Drainagearea value:	Not Reported
Drainagearea Units:	Not Reported	Contrib drainagearea:	Not Reported
Contrib drainagearea units:	Not Reported	Latitude:	25.9889801
Longitude:	-80.1531014	Sourcemap scale:	24000
Horiz Acc measure:	1	Horiz Acc measure units:	seconds
Horiz Collection method:	Interpolated from map		
Horiz coord refsys:	NAD83	Vert measure val:	10.87
Vert measure units:	feet	Vertacc measure val:	.1
Vert accmeasure units:	feet		
Vertcollection method:	Level or other surveying method		
Vert coord refsys:	NGVD29	Countrycode:	US
Aquifername:	Not Reported		
Formation type:	Not Reported		
Aquifer type:	Not Reported		
Construction date:	19690101	Welldepth:	16
Welldepth units:	ft	Wellholedepth:	Not Reported
Wellholedepth units:	Not Reported		

Ground-water levels, Number of Measurements: 0

M66
East
1/4 - 1/2 Mile
Higher

FED USGS **USGS40000234527**

Org. Identifier:	USGS-FL		
Formal name:	USGS Florida Water Science Center		
Monloc Identifier:	USGS-255919080091204		
Monloc name:	G -2408		
Monloc type:	Well		
Monloc desc:	Not Reported		
Huc code:	03090202	Drainagearea value:	Not Reported
Drainagearea Units:	Not Reported	Contrib drainagearea:	Not Reported
Contrib drainagearea units:	Not Reported	Latitude:	25.9889801
Longitude:	-80.1531014	Sourcemap scale:	24000
Horiz Acc measure:	1	Horiz Acc measure units:	seconds
Horiz Collection method:	Interpolated from map		
Horiz coord refsys:	NAD83	Vert measure val:	10.58
Vert measure units:	feet	Vertacc measure val:	.01
Vert accmeasure units:	feet		
Vertcollection method:	Level or other surveying method		
Vert coord refsys:	NGVD29	Countrycode:	US
Aquifername:	Not Reported		
Formation type:	Not Reported		

Aquifer type:	Not Reported		
Construction date:	19850705	Welldepth:	23
Welldepth units:	ft	Wellholedepth:	23
Wellholedepth units:	ft		

Ground-water levels, Number of Measurements: 30

Date	Feet below Surface	Feet to Sealevel	Date	Feet below Surface	Feet to Sealevel
1998-04-20		0.84	1998-03-17		1.46
1998-02-18		2.17	1998-01-20		1.18
1997-11-19		1.44	1997-07-23		1.57
1997-06-30		1.97	1997-05-21		1.50
1997-04-21		2.16	1997-03-24		1.22
1997-02-21		1.53	1997-01-28		1.48
1996-12-24		1.05	1996-11-27		1.37
1994-05-04		1.38	1993-11-03		1.99
1993-05-06		0.79	1992-10-27		1.54
1992-04-21		1.40	1991-10-23		3.28
1991-04-17		1.74	1990-10-16		2.06
1990-04-24		1.56	1989-10-17		1.17
1989-05-03		1.28	1988-10-25		1.35
1987-10-21		2.14	1987-05-12		1.23
1986-10-09		1.10	1986-05-07		0.99

67
NNW
1/4 - 1/2 Mile
Higher

FL WELLS **FLSO80000001892**

Permit no:	06-05121-W	App no:	060406-11
Actual per:	GP	Project na:	HALLANDALE/W HOLLYWOOD/RIVERLAND/SHERIDAN H
Lu code:	LAN		
Acres serv:	16.5		
Id:	221481		
Facinv typ:	WELL		
Fac name:	1/0481		
Pumptype c:	CEN		
Pump diame:	0		
Cul diamet:	0		
Well diame:	3		
Pump capac:	150		
Pump intak:	0		
Pump int 1:	0		
Invert ele:	0		
Pump coord:	931311		
Pump coo 1:	605272		
Well depth:	80		
Cased dept:	80		
Usests cod:	PRM	Facwlsts c:	E
Factypwu c:	IRR		
Source nam:	Biscayne Aquifer		
Display na:	Krista Reger	Fee catego:	GP MIN
Site id:	FLSO80000001892		

Map ID Direction Distance Elevation	Database	EDR ID Number
68 **NW** **1/2 - 1 Mile** **Higher**	**FED USGS**	**USGS40000234553**

Org. Identifier:	USGS-FL		
Formal name:	USGS Florida Water Science Center		
Monloc Identifier:	USGS-255944080095701		
Monloc name:	G -1500		
Monloc type:	Well		
Monloc desc:	Not Reported		
Huc code:	03090202	Drainagearea value:	Not Reported
Drainagearea Units:	Not Reported	Contrib drainagearea:	Not Reported
Contrib drainagearea units:	Not Reported	Latitude:	25.9959243
Longitude:	-80.1656018	Sourcemap scale:	Not Reported
Horiz Acc measure:	Unknown	Horiz Acc measure units:	Unknown
Horiz Collection method:	Interpolated from map		
Horiz coord refsys:	NAD83	Vert measure val:	12.23
Vert measure units:	feet	Vertacc measure val:	.01
Vert accmeasure units:	feet		
Vertcollection method:	Level or other surveying method		
Vert coord refsys:	NGVD29	Countrycode:	US
Aquifername:	Not Reported		
Formation type:	Not Reported		
Aquifer type:	Not Reported		
Construction date:	Not Reported	Welldepth:	Not Reported
Welldepth units:	Not Reported	Wellholedepth:	Not Reported
Wellholedepth units:	Not Reported		

Ground-water levels, Number of Measurements: 0

N69 **East** **1/2 - 1 Mile** **Higher**	**FED USGS**	**USGS40000234518**

Org. Identifier:	USGS-FL		
Formal name:	USGS Florida Water Science Center		
Monloc Identifier:	USGS-255918080090701		
Monloc name:	G -1403		
Monloc type:	Well		
Monloc desc:	Not Reported		
Huc code:	03090202	Drainagearea value:	Not Reported
Drainagearea Units:	Not Reported	Contrib drainagearea:	Not Reported
Contrib drainagearea units:	Not Reported	Latitude:	25.9887023
Longitude:	-80.1517124	Sourcemap scale:	Not Reported
Horiz Acc measure:	Unknown	Horiz Acc measure units:	Unknown
Horiz Collection method:	Interpolated from map		
Horiz coord refsys:	NAD83	Vert measure val:	10.57
Vert measure units:	feet	Vertacc measure val:	.01
Vert accmeasure units:	feet		
Vertcollection method:	Level or other surveying method		
Vert coord refsys:	NGVD29	Countrycode:	US
Aquifername:	Not Reported		
Formation type:	Not Reported		

Aquifer type:	Not Reported		
Construction date:	Not Reported	Welldepth:	15.9
Welldepth units:	ft	Wellholedepth:	Not Reported
Wellholedepth units:	Not Reported		

Ground-water levels, Number of Measurements: 0

O70
SE
1/2 - 1 Mile
Higher

FL WELLS **FLSO80000012543**

Permit no:	06-05035-W	App no:	070405-13
Actual per:	GP	Project na:	WALGREENS BROWARD COUNTY
Lu code:	LAN		
Acres serv:	5		
Id:	212867		
Facinv typ:	WELL		
Fac name:	4591		
Pumptype c:	CEN		
Pump diame:	0		
Cul diamet:	0		
Well diame:	4		
Pump capac:	80		
Pump intak:	0		
Pump int 1:	0		
Invert ele:	0		
Pump coord:	934188		
Pump coo 1:	601013		
Well depth:	100		
Cased dept:	60		
Usests cod:	PRM	Facwlsts c:	P
Factypwu c:	IRR		
Source nam:	Biscayne Aquifer		
Display na:	Vincent Migliore, P.G.	Fee catego:	GP MIN
Site id:	FLSO80000012543		

N71
ESE
1/2 - 1 Mile
Higher

FL WELLS **FLSO80000001839**

Permit no:	06-00138-W	App no:	060531-4
Actual per:	IND	Project na:	HALLANDALE BEACH PUBLIC WATER SUPPLY
Lu code:	PWS		
Acres serv:	2800		
Id:	136581		
Facinv typ:	WELL		
Fac name:	G-1435		
Pumptype c:	N/A		
Pump diame:	0		
Cul diamet:	0		
Well diame:	2		
Pump capac:	0		
Pump intak:	0		
Pump int 1:	0		
Invert ele:	0		
Pump coord:	934961		
Pump coo 1:	602118		
Well depth:	194.8		
Cased dept:	189.5		
Usests cod:	MON	Facwlsts c:	E

Factypwu c:	MON		
Source nam:	Biscayne Aquifer		
Display na:	Andrew Steiner	Fee catego:	IND
Site id:	FLSO80000001839		

N72
ESE **FED USGS** **USGS40000234512**
1/2 - 1 Mile
Higher

Org. Identifier:	USGS-FL		
Formal name:	USGS Florida Water Science Center		
Monloc Identifier:	USGS-255916080090401		
Monloc name:	G -1435		
Monloc type:	Well		
Monloc desc:	Not Reported		
Huc code:	03090202	Drainagearea value:	Not Reported
Drainagearea Units:	Not Reported	Contrib drainagearea:	Not Reported
Contrib drainagearea units:	Not Reported	Latitude:	25.9878611
Longitude:	-80.1511944	Sourcemap scale:	24000
Horiz Acc measure:	.1	Horiz Acc measure units:	seconds
Horiz Collection method:	Global positioning system (GPS), uncorrected		
Horiz coord refsys:	NAD83	Vert measure val:	11.77
Vert measure units:	feet	Vertacc measure val:	.1
Vert accmeasure units:	feet		
Vertcollection method:	Interpolated from topographic map		
Vert coord refsys:	NGVD29	Countrycode:	US
Aquifername:	Biscayne aquifer		
Formation type:	Biscayne Limestone Aquifer		
Aquifer type:	Not Reported		
Construction date:	19690901	Welldepth:	204
Welldepth units:	ft	Wellholedepth:	Not Reported
Wellholedepth units:	Not Reported		

Ground-water levels, Number of Measurements: 155

Date	Feet below Surface	Feet to Sealevel	Date	Feet below Surface	Feet to Sealevel
2004-06-29		-0.52	2004-05-27		-0.65
2004-04-28		-0.10	2004-03-26		-0.23
2004-02-27		0.36	2004-01-29		-0.21
2004-01-08		-0.26	2003-11-24		0.56
2003-10-28		1.83	2003-09-29		2.57
2003-08-27		0.31	2003-07-28		0.35
2003-06-30		1.31	2003-05-30		3.11
2003-04-25		-0.08	2003-03-27		0.19
2003-02-26		-0.37	2003-01-22		0.28
2002-12-17		1.43	2002-11-26		0.49
2002-10-22		0.28	2002-09-23		0.66
2002-08-22		0.64	2002-07-23		1.14
2002-06-20		1.86	2002-05-23		0.41
2002-04-24		-0.40	2002-03-25		-0.19
2002-02-25		0.65	2002-01-29		-0.32
2002-01-04		0.29	2001-11-27		0.37
2001-10-25		2.09	2001-09-25		0.86
2001-08-27		0.16	2001-07-25		0.79
2001-06-25		0.28	2001-05-22		0.13
2001-04-17		1.55	2001-03-01		1.54

Ground-water levels, continued.

Date	Feet below Surface	Feet to Sealevel
2001-02-26		0.95
2000-12-26		1.40
2000-10-27		2.31
2000-08-29		0.80
2000-06-28		1.01
2000-05-02		0.39
2000-03-01		-0.12
1999-12-17		0.60
1999-10-21		4.07
1999-08-23		1.27
1999-06-23		1.97
1999-04-23		-0.32
1999-02-23		0.08
1998-12-23		0.22
1998-10-29		1.17
1998-08-19		0.33
1998-06-18		0.16
1998-04-20		-0.04
1998-02-18		1.19
1997-12-23		0.53
1997-10-22		2.04
1997-08-26		1.81
1997-06-30		1.34
1997-04-21		1.39
1997-02-21		0.52
1996-12-24		0.14
1996-10-29		1.82
1996-09-27		0.96
1996-06-15		2.63
1996-04-25		0.18
1996-02-22		-0.07
1995-12-13		0.11
1995-10-25		2.99
1995-08-22		1.45
1995-06-27		4.87
1995-04-17		0.39
1995-02-24		0.07
1994-12-16		1.12
1994-10-25		0.88
1994-08-09		1.15
1994-05-23		0.72
1994-03-31		0.76
1994-01-19		0.77
1993-11-22		0.73
1993-09-21		1.09
1993-07-21		0.72
1993-04-19		0.95
1993-02-23		0.50
1992-12-28		0.73
1992-10-28		0.74
1992-08-29		1.69
1992-07-07		0.69
1992-04-22		0.59
1992-02-24		0.39
1992-01-06		0.91

Date	Feet below Surface	Feet to Sealevel
2001-01-29		0.84
2000-11-27		0.32
2000-09-25		1.62
2000-07-26		0.09
2000-05-31		1.87
2000-03-30		0.62
2000-01-20		0.03
1999-11-22		0.76
1999-09-22		2.05
1999-07-20		1.06
1999-05-20		0.18
1999-03-23		-0.17
1999-01-22		0.52
1998-11-19		0.87
1998-09-30		1.98
1998-07-20		0.60
1998-05-20		0.32
1998-03-17		0.55
1998-01-20		0.28
1997-11-19		0.38
1997-09-25		2.43
1997-07-23		0.90
1997-05-21		0.51
1997-03-24		0.33
1997-01-28		0.69
1996-11-27		0.45
1996-10-02		0.83
1996-08-22		0.28
1996-05-30		1.78
1996-03-27		-0.05
1996-01-30		0.76
1995-11-30		2.32
1995-09-15		2.62
1995-07-10		2.45
1995-05-24		-0.08
1995-03-27		0.57
1995-01-27		0.58
1994-12-06		1.14
1994-08-31		1.80
1994-06-20		1.64
1994-04-29		0.61
1994-02-24		0.99
1993-12-30		0.37
1993-10-25		2.14
1993-08-19		0.84
1993-06-18		0.33
1993-03-29		0.66
1993-01-26		1.50
1992-11-30		1.28
1992-09-25		0.91
1992-07-26		0.87
1992-05-26		0.05
1992-03-25		0.37
1992-01-27		0.47
1991-11-25		1.27

Ground-water levels, continued.

Date	Feet below Surface	Feet to Sealevel	Date	Feet below Surface	Feet to Sealevel
1991-10-23		3.08	1991-09-23		1.64
1991-08-29		0.61	1991-07-22		0.48
1979-10-04		5.80			

O73
SE
1/2 - 1 Mile
Higher

FL WELLS **FLSO80000001890**

Permit no:	06-05121-W	App no:	060406-11
Actual per:	GP	Project na:	HALLANDALE/W HOLLYWOOD/RIVERLAND/SHERIDAN H
Lu code:	LAN		
Acres serv:	16.5		
Id:	221479		
Facinv typ:	WELL		
Fac name:	1/0131		
Pumptype c:	CEN		
Pump diame:	0		
Cul diamet:	0		
Well diame:	4		
Pump capac:	200		
Pump intak:	0		
Pump int 1:	0		
Invert ele:	0		
Pump coord:	934298		
Pump coo 1:	600786		
Well depth:	80		
Cased dept:	80		
Usests cod:	PRM	Facwlsts c:	E
Factypwu c:	IRR		
Source nam:	Biscayne Aquifer		
Display na:	Krista Reger	Fee catego:	GP MIN
Site id:	FLSO80000001890		

74
East
1/2 - 1 Mile
Higher

FED USGS **USGS40000234529**

Org. Identifier:	USGS-FL		
Formal name:	USGS Florida Water Science Center		
Monloc Identifier:	USGS-255923080090401		
Monloc name:	G -1405		
Monloc type:	Well		
Monloc desc:	Not Reported		
Huc code:	03090202	Drainagearea value:	Not Reported
Drainagearea Units:	Not Reported	Contrib drainagearea:	Not Reported
Contrib drainagearea units:	Not Reported	Latitude:	25.9900911
Longitude:	-80.150879	Sourcemap scale:	Not Reported

Horiz Acc measure:	Unknown	Horiz Acc measure units:	Unknown
Horiz Collection method:	Interpolated from map		
Horiz coord refsys:	NAD83	Vert measure val:	9.70
Vert measure units:	feet	Vertacc measure val:	.1
Vert accmeasure units:	feet		
Vertcollection method:	Level or other surveying method		
Vert coord refsys:	NGVD29	Countrycode:	US
Aquifername:	Not Reported		
Formation type:	Not Reported		
Aquifer type:	Not Reported		
Construction date:	Not Reported	Welldepth:	16
Welldepth units:	ft	Wellholedepth:	Not Reported
Wellholedepth units:	Not Reported		

Ground-water levels, Number of Measurements: 0

75
NE **FED USGS** **USGS40000234550**
1/2 - 1 Mile
Higher

Org. Identifier:	USGS-FL		
Formal name:	USGS Florida Water Science Center		
Monloc Identifier:	USGS-255942080091201		
Monloc name:	G -1417		
Monloc type:	Well		
Monloc desc:	Not Reported		
Huc code:	03090202	Drainagearea value:	Not Reported
Drainagearea Units:	Not Reported	Contrib drainagearea:	Not Reported
Contrib drainagearea units:	Not Reported	Latitude:	25.9953687
Longitude:	-80.1531014	Sourcemap scale:	Not Reported
Horiz Acc measure:	Unknown	Horiz Acc measure units:	Unknown
Horiz Collection method:	Interpolated from map		
Horiz coord refsys:	NAD83	Vert measure val:	13.34
Vert measure units:	feet	Vertacc measure val:	.01
Vert accmeasure units:	feet		
Vertcollection method:	Level or other surveying method		
Vert coord refsys:	NGVD29	Countrycode:	US
Aquifername:	Not Reported		
Formation type:	Not Reported		
Aquifer type:	Not Reported		
Construction date:	Not Reported	Welldepth:	15.8
Welldepth units:	ft	Wellholedepth:	Not Reported
Wellholedepth units:	Not Reported		

Ground-water levels, Number of Measurements: 8

Date	Feet below Surface	Feet to Sealevel	Date	Feet below Surface	Feet to Sealevel
1977-05-02		1.22	1977-05-02		1.22
1976-10-13		2.42	1976-10-13		2.42
1976-05-06		1.26	1976-05-06		1.26
1975-10-14		1.62	1975-10-14		1.62

P76
ENE **FL WELLS** **FLSO80000032443**
1/2 - 1 Mile
Higher

Permit no:	06-06815-W	App no:	140203-7
Actual per:	GP	Project na:	B F JAMES PARK
Lu code:	IND		
Acres serv:	1.79		
Id:	267263		
Facinv typ:	WELL		
Fac name:	IW		
Pumptype c:	N/A		
Pump diame:	0		
Cul diamet:	0		
Well diame:	5		
Pump capac:	0		
Pump intak:	0		
Pump int 1:	0		
Invert ele:	0		
Pump coord:	935175		
Pump coo 1:	604315		
Well depth:	58		
Cased dept:	42		
Usests cod:	PRM	Facwlsts c:	E
Factypwu c:	PHR		
Source nam:	Biscayne Aquifer		
Display na:	John A. Lockwood, P.G.	Fee catego:	GP MIN
Site id:	FLSO80000032443		

Q77
ESE **FED USGS** **USGS40000234498**
1/2 - 1 Mile
Higher

Org. Identifier:	USGS-FL		
Formal name:	USGS Florida Water Science Center		
Monloc Identifier:	USGS-255908080090201		
Monloc name:	G -1392		
Monloc type:	Well		
Monloc desc:	Not Reported		
Huc code:	03090202	Drainagearea value:	Not Reported
Drainagearea Units:	Not Reported	Contrib drainagearea:	Not Reported
Contrib drainagearea units:	Not Reported	Latitude:	25.9859246
Longitude:	-80.1503235	Sourcemap scale:	Not Reported
Horiz Acc measure:	Unknown	Horiz Acc measure units:	Unknown
Horiz Collection method:	Interpolated from map		
Horiz coord refsys:	NAD83	Vert measure val:	10.83
Vert measure units:	feet	Vertacc measure val:	.01
Vert accmeasure units:	feet		
Vertcollection method:	Level or other surveying method		
Vert coord refsys:	NGVD29	Countrycode:	US
Aquifername:	Not Reported		
Formation type:	Not Reported		
Aquifer type:	Not Reported		
Construction date:	Not Reported	Welldepth:	Not Reported
Welldepth units:	Not Reported	Wellholedepth:	Not Reported
Wellholedepth units:	Not Reported		

Ground-water levels, Number of Measurements: 4

Date	Feet below Surface	Feet to Sealevel	Date	Feet below Surface	Feet to Sealevel
1977-05-02		0.56	1976-10-13		2.35
1976-05-06		1.44	1975-10-14		1.78

78
NW
1/2 - 1 Mile
Higher

Site ID:	8622451	**AQUIFLOW**	**687**
Groundwater Flow:	NOT REPORTED		
Water Table Depth:	8 ft.		
Date:	4/17/86		

Q79
ESE
1/2 - 1 Mile
Higher

FED USGS **USGS40000234503**

Org. Identifier:	USGS-FL		
Formal name:	USGS Florida Water Science Center		
Monloc Identifier:	USGS-255910080085803		
Monloc name:	G -2295		
Monloc type:	Well		
Monloc desc:	Not Reported		
Huc code:	03090202	Drainagearea value:	Not Reported
Drainagearea Units:	Not Reported	Contrib drainagearea:	Not Reported
Contrib drainagearea units:	Not Reported	Latitude:	25.9866667
Longitude:	-80.1494444	Sourcemap scale:	24000
Horiz Acc measure:	.1	Horiz Acc measure units:	seconds
Horiz Collection method:	Global positioning system (GPS), uncorrected		
Horiz coord refsys:	NAD83	Vert measure val:	Not Reported
Vert measure units:	Not Reported	Vertacc measure val:	Not Reported
Vert accmeasure units:	Not Reported		
Vertcollection method:	Not Reported		
Vert coord refsys:	Not Reported	Countrycode:	US
Aquifername:	Not Reported		
Formation type:	Not Reported		
Aquifer type:	Not Reported		
Construction date:	19800319	Welldepth:	21
Welldepth units:	ft	Wellholedepth:	21
Wellholedepth units:	ft		

Ground-water levels, Number of Measurements: 0

Q80
ESE
1/2 - 1 Mile
Higher

FL WELLS **FLDGW4000011052**

Objectid:	11052
Fk station:	37840
Station na:	G-2294
Station al:	Not Reported
Waterbody :	BISCAYNE AQUIFER
Resource t:	UNCONFINED AQUIFER
Lat dd:	25
Lat mm:	59
Lat ss:	11.946
Long dd:	80

Long mm:	8
Long ss:	57.989
Cmcd coord:	DGPS
Dcd datum :	WGS84
Well statu:	Not Reported
Well drill:	30-DEC-99
Well total:	139
Well casin:	135
Well scree:	0
Well scr 1:	0
Well cas 1:	2
Well cas 2:	UNKNOWN
Site id:	FLDGW4000011052

Q81
ESE **FED USGS** **USGS40000234501**
1/2 - 1 Mile
Higher

Org. Identifier:	USGS-FL		
Formal name:	USGS Florida Water Science Center		
Monloc Identifier:	USGS-255910080085801		
Monloc name:	G -2351A		
Monloc type:	Well		
Monloc desc:	Not Reported		
Huc code:	03090202	Drainagearea value:	Not Reported
Drainagearea Units:	Not Reported	Contrib drainagearea:	Not Reported
Contrib drainagearea units:	Not Reported	Latitude:	25.9866389
Longitude:	-80.1494444	Sourcemap scale:	24000
Horiz Acc measure:	.1	Horiz Acc measure units:	seconds
Horiz Collection method:	Global positioning system (GPS), uncorrected		
Horiz coord refsys:	NAD83	Vert measure val:	Not Reported
Vert measure units:	Not Reported	Vertacc measure val:	Not Reported
Vert accmeasure units:	Not Reported		
Vertcollection method:	Not Reported		
Vert coord refsys:	Not Reported	Countrycode:	US
Aquifername:	Not Reported		
Formation type:	Not Reported		
Aquifer type:	Not Reported		
Construction date:	19800430	Welldepth:	243
Welldepth units:	ft	Wellholedepth:	243
Wellholedepth units:	ft		

Ground-water levels, Number of Measurements: 24

Date	Feet below Surface	Feet to Sealevel	Date	Feet below Surface	Feet to Sealevel
1993-09-21		-0.31	1993-08-19		-0.78
1993-07-21		-0.86	1993-06-17		-0.91
1993-05-19		-1.56	1993-04-19		-0.51
1993-03-22		-0.47	1993-01-26		0.18
1992-12-28		-0.76	1992-11-30		-0.17
1992-10-28		-0.70	1992-09-25		-0.60
1992-08-29		-1.73	1992-07-26		-0.53
1992-06-22		-0.82	1992-05-26		-1.60
1992-04-22		-0.71	1992-03-25		-0.94
1992-02-24		0.58	1992-01-27		1.11
1991-11-25		0.75	1991-11-07		1.41

Ground-water levels, continued.

Date	Feet below Surface	Feet to Sealevel	Date	Feet below Surface	Feet to Sealevel
1991-09-23		0.19	1991-07-22		-0.61

Q82
ESE
1/2 - 1 Mile
Higher

FED USGS **USGS40000234502**

Org. Identifier:	USGS-FL		
Formal name:	USGS Florida Water Science Center		
Monloc Identifier:	USGS-255910080085802		
Monloc name:	G -2294		
Monloc type:	Well		
Monloc desc:	Not Reported		
Huc code:	03090202	Drainagearea value:	Not Reported
Drainagearea Units:	Not Reported	Contrib drainagearea:	Not Reported
Contrib drainagearea units:	Not Reported	Latitude:	25.9866389
Longitude:	-80.1494444	Sourcemap scale:	24000
Horiz Acc measure:	.1	Horiz Acc measure units:	seconds
Horiz Collection method:	Global positioning system (GPS), uncorrected		
Horiz coord refsys:	NAD83	Vert measure val:	9.44
Vert measure units:	feet	Vertacc measure val:	.1
Vert accmeasure units:	feet		
Vertcollection method:	Interpolated from topographic map		
Vert coord refsys:	NGVD29	Countrycode:	US
Aquifername:	Biscayne aquifer		
Formation type:	Biscayne Limestone Aquifer		
Aquifer type:	Unconfined single aquifer		
Construction date:	19800326	Welldepth:	139
Welldepth units:	ft	Wellholedepth:	Not Reported
Wellholedepth units:	Not Reported		

Ground-water levels, Number of Measurements: 155

Date	Feet below Surface	Feet to Sealevel	Date	Feet below Surface	Feet to Sealevel
2004-06-29		0.59	2004-05-27		0.53
2004-04-28		1.03	2004-03-26		0.88
2004-02-27		1.51	2004-01-29		0.85
2004-01-08		0.78	2003-11-24		1.74
2003-10-28		1.46	2003-09-29		2.29
2003-08-27		1.36	2003-07-28		0.92
2003-06-30		1.93	2003-05-30		3.84
2003-04-25		0.92	2003-03-27		1.18
2003-02-26		0.71	2003-01-22		1.05
2002-12-17		2.40	2002-11-26		1.44
2002-10-22		1.31	2002-09-23		1.68
2002-08-22		1.71	2002-07-23		2.26
2002-06-20		2.91	2002-05-23		1.56
2002-04-24		0.77	2002-03-25		0.88
2002-02-25		1.75	2002-01-29		0.72
2002-01-04		1.36	2001-11-27		1.48
2001-10-25		3.20	2001-09-25		1.89
2001-08-27		1.18	2001-07-25		1.78
2001-06-25		1.32	2001-05-22		1.14
2001-04-17		1.20	2001-03-01		1.19

Ground-water levels, continued.

Date	Feet below Surface	Feet to Sealevel
2001-02-26		0.73
2000-12-26		1.51
2000-10-26		2.46
2000-08-29		1.73
2000-06-28		4.29
2000-05-02		1.33
2000-03-01		0.85
1999-12-17		1.51
1999-10-21		4.61
1999-08-23		1.96
1999-06-23		2.88
1999-04-23		0.59
1999-02-23		1.06
1998-12-23		1.07
1998-10-29		2.01
1998-08-19		1.29
1998-06-18		0.67
1998-04-20		0.75
1998-02-18		2.21
1997-12-23		1.43
1997-10-22		1.86
1997-08-26		2.13
1997-06-30		2.10
1997-04-21		2.34
1997-02-21		1.42
1996-12-24		0.99
1996-10-28		2.83
1996-08-22		1.17
1996-07-25		1.17
1996-05-30		2.54
1996-03-27		0.80
1996-01-30		1.46
1995-11-30		1.87
1995-09-15		2.65
1995-07-10		2.32
1995-05-24		1.71
1995-02-27		1.19
1995-01-27		2.28
1994-12-06		2.45
1994-08-31		1.96
1994-06-20		1.93
1994-04-29		1.01
1994-02-24		1.61
1993-12-30		0.88
1993-10-25		2.25
1993-08-19		1.36
1993-06-17		0.92
1993-04-19		1.42
1993-01-26		2.24
1992-11-30		1.82
1992-09-25		1.49
1992-07-26		1.45
1992-05-26		0.44
1992-03-25		0.90
1992-01-27		-0.37

Date	Feet below Surface	Feet to Sealevel
2001-01-29		0.86
2000-11-27		1.31
2000-09-25		1.89
2000-07-26		1.64
2000-05-31		2.64
2000-03-30		1.55
2000-01-20		0.91
1999-11-22		1.73
1999-09-22		2.80
1999-07-20		1.76
1999-05-20		1.15
1999-03-23		0.71
1999-01-22		1.35
1998-11-19		1.93
1998-09-30		2.93
1998-07-20		1.47
1998-05-20		0.61
1998-03-17		1.40
1998-01-20		1.15
1997-11-19		1.32
1997-09-25		2.29
1997-07-23		1.54
1997-05-21		1.55
1997-03-24		1.20
1997-01-28		1.47
1996-11-27		1.35
1996-09-27		1.68
1996-07-25		0.77
1996-06-15		3.00
1996-04-25		1.04
1996-02-22		0.85
1995-12-13		1.17
1995-10-25		2.99
1995-08-22		2.01
1995-06-27		4.74
1995-04-17		1.00
1995-02-24		0.65
1994-12-16		1.75
1994-10-25		1.49
1994-07-20		0.80
1994-05-10		1.10
1994-03-31		1.29
1994-01-19		1.30
1993-11-22		1.41
1993-09-21		1.72
1993-07-21		1.29
1993-05-19		0.41
1993-03-22		1.51
1992-12-28		1.28
1992-10-28		1.27
1992-08-29		1.76
1992-06-22		1.18
1992-04-22		1.16
1992-02-24		-0.54
1992-01-06		1.33

Ground-water levels, continued.

Date	Feet below Surface	Feet to Sealevel	Date	Feet below Surface	Feet to Sealevel
1991-11-25		1.75	1991-10-23		3.21
1991-09-23		1.84	1991-08-27		1.16
1991-07-22		2.40			

Q83
ESE
1/2 - 1 Mile
Higher

FL WELLS **FLSO80000001840**

Permit no:	06-00138-W	App no:	060531-4
Actual per:	IND	Project na:	HALLANDALE BEACH PUBLIC WATER SUPPLY
Lu code:	PWS		
Acres serv:	2800		
Id:	136610		
Facinv typ:	WELL		
Fac name:	G-2294		
Pumptype c:	N/A		
Pump diame:	0		
Cul diamet:	0		
Well diame:	2		
Pump capac:	0		
Pump intak:	0		
Pump int 1:	0		
Invert ele:	0		
Pump coord:	935565		
Pump coo 1:	601715		
Well depth:	139		
Cased dept:	135		
Usests cod:	MON	Facwlsts c:	E
Factypwu c:	MON		
Source nam:	Biscayne Aquifer		
Display na:	Andrew Steiner	Fee catego:	IND
Site id:	FLSO80000001840		

P84
ENE
1/2 - 1 Mile
Higher

FL WELLS **FLSO80000032444**

Permit no:	06-06815-W	App no:	140203-7
Actual per:	GP	Project na:	B F JAMES PARK
Lu code:	IND		
Acres serv:	1.79		
Id:	267264		
Facinv typ:	WELL		
Fac name:	PW		
Pumptype c:	SUB		
Pump diame:	0		
Cul diamet:	0		

Well diame:	5		
Pump capac:	100		
Pump intak:	0		
Pump int 1:	0		
Invert ele:	0		
Pump coord:	935440		
Pump coo 1:	604417		
Well depth:	61		
Cased dept:	57		
Usests cod:	PRM	Facwlsts c:	E
Factypwu c:	PH		
Source nam:	Biscayne Aquifer		
Display na:	John A. Lockwood, P.G.	Fee catego:	GP MIN
Site id:	FLSO80000032444		

R85
NE **FED USGS** **USGS40000234557**
1/2 - 1 Mile
Higher

Org. Identifier:	USGS-FL		
Formal name:	USGS Florida Water Science Center		
Monloc Identifier:	USGS-255948080090901		
Monloc name:	G -1241		
Monloc type:	Well		
Monloc desc:	Not Reported		
Huc code:	03090202	Drainagearea value:	Not Reported
Drainagearea Units:	Not Reported	Contrib drainagearea:	Not Reported
Contrib drainagearea units:	Not Reported	Latitude:	25.9970353
Longitude:	-80.1519902	Sourcemap scale:	24000
Horiz Acc measure:	1	Horiz Acc measure units:	seconds
Horiz Collection method:	Interpolated from map		
Horiz coord refsys:	NAD83	Vert measure val:	9.02
Vert measure units:	feet	Vertacc measure val:	.1
Vert accmeasure units:	feet		
Vertcollection method:	Level or other surveying method		
Vert coord refsys:	NGVD29	Countrycode:	US
Aquifername:	Biscayne aquifer		
Formation type:	Biscayne Limestone Aquifer		
Aquifer type:	Not Reported		
Construction date:	19640401	Welldepth:	216
Welldepth units:	ft	Wellholedepth:	Not Reported
Wellholedepth units:	Not Reported		

Ground-water levels, Number of Measurements: 234

Date	Feet below Surface	Feet to Sealevel	Date	Feet below Surface	Feet to Sealevel
2003-05-30		4.58	2003-05-30		4.58
2003-04-25		1.58	2003-04-25		1.58
2003-03-27		1.84	2003-03-27		1.84
2003-02-26		1.35	2003-02-26		1.35
2003-01-22		1.64	2003-01-22		1.64
2002-12-17		2.79	2002-12-17		2.79
2002-11-26		2.07	2002-11-26		2.07
2002-10-22		1.92	2002-10-22		1.92
2002-09-23		2.35	2002-09-23		2.35
2002-08-22		2.20	2002-08-22		2.20

Ground-water levels, continued.

Date	Feet below Surface	Feet to Sealevel
2002-07-23		1.79
2002-06-20		3.68
2002-05-23		2.26
2002-04-24		1.34
2002-03-25		1.48
2002-02-25		2.39
2002-01-29		1.34
2002-01-04		1.92
2001-11-27		2.07
2001-10-25		3.72
2001-09-25		2.54
2001-08-27		1.82
2001-07-25		2.45
2001-06-25		1.92
2001-05-22		1.79
2001-04-17		1.83
2001-03-01		1.85
2001-02-26		1.35
2001-01-29		1.49
2000-12-26		2.10
2000-11-27		1.95
2000-10-27		2.88
2000-09-25		2.43
2000-08-29		2.28
2000-07-26		2.27
2000-06-28		2.25
2000-05-31		2.77
2000-05-02		1.83
2000-03-30		2.19
2000-03-01		1.49
2000-01-20		1.56
1999-12-17		2.09
1999-11-22		2.41
1999-10-21		5.32
1999-09-22		3.28
1999-08-23		2.60
1999-07-20		2.37
1999-06-23		3.50
1999-05-20		1.82
1999-04-23		1.23
1999-03-23		1.35
1999-02-23		1.69
1999-01-22		2.12
1998-12-23		1.78
1998-11-19		2.53
1998-10-29		2.65
1998-09-30		3.41
1998-08-19		1.96
1998-07-20		2.12
1998-06-18		1.33
1998-05-21		1.52
1998-04-20		1.33
1998-03-17		2.02
1998-02-18		2.76
1998-01-20		1.72

Date	Feet below Surface	Feet to Sealevel
2002-07-23		1.79
2002-06-20		3.68
2002-05-23		2.26
2002-04-24		1.34
2002-03-25		1.48
2002-02-25		2.39
2002-01-29		1.34
2002-01-04		1.92
2001-11-27		2.07
2001-10-25		3.72
2001-09-25		2.54
2001-08-27		1.82
2001-07-25		2.45
2001-06-25		1.92
2001-05-22		1.79
2001-04-17		1.83
2001-03-01		1.85
2001-02-26		1.35
2001-01-29		1.49
2000-12-26		2.10
2000-11-27		1.95
2000-10-27		2.88
2000-09-25		2.43
2000-08-29		2.28
2000-07-26		2.27
2000-06-28		2.25
2000-05-31		2.77
2000-05-02		1.83
2000-03-30		2.19
2000-03-01		1.49
2000-01-20		1.56
1999-12-17		2.09
1999-11-22		2.41
1999-10-21		5.32
1999-09-22		3.28
1999-08-23		2.60
1999-07-20		2.37
1999-06-23		3.50
1999-05-20		1.82
1999-04-23		1.23
1999-03-23		1.35
1999-02-23		1.69
1999-01-22		2.12
1998-12-23		1.78
1998-11-19		2.53
1998-10-29		2.65
1998-09-30		3.41
1998-08-19		1.96
1998-07-20		2.12
1998-06-18		1.33
1998-05-21		1.52
1998-04-20		1.33
1998-03-17		2.02
1998-02-18		2.76
1998-01-20		1.72

Ground-water levels, continued.

Date	Feet below Surface	Feet to Sealevel
1997-12-23		1.94
1997-11-19		1.88
1997-10-22		2.45
1997-09-25		2.82
1997-08-26		2.79
1997-07-23		2.13
1997-06-30		2.48
1997-05-21		2.00
1997-04-21		2.68
1997-02-21		2.04
1997-01-28		2.03
1996-12-24		1.54
1996-11-27		1.93
1996-09-27		2.23
1996-08-22		2.00
1996-06-15		3.66
1996-05-30		3.31
1996-04-25		1.96
1996-03-26		2.66
1996-02-22		2.44
1996-01-31		2.52
1995-12-13		2.85
1995-11-30		2.42
1995-10-25		6.20
1995-09-15		3.27
1995-08-22		2.72
1995-07-11		2.88
1995-06-27		5.24
1995-05-24		2.01
1995-04-18		1.77
1995-03-27		1.95
1995-02-27		3.14
1995-01-25		2.55
1994-12-19		2.48
1994-11-29		3.18
1994-10-24		2.66
1994-09-26		3.02
1994-08-24		2.37
1994-07-25		2.66
1994-06-27		3.15
1994-05-31		4.65
1994-04-25		1.62
1994-03-18		2.02
1994-02-18		2.22
1994-01-26		1.92
1993-12-27		1.77
1993-11-26		2.16
1993-09-21		2.46
1993-09-13		2.34
1993-05-19		1.22
1993-04-19		2.02
1993-03-24		2.39

Date	Feet below Surface	Feet to Sealevel
1997-12-23		1.94
1997-11-19		1.88
1997-10-22		2.45
1997-09-25		2.82
1997-08-26		2.79
1997-07-23		2.13
1997-06-30		2.48
1997-05-21		2.00
1997-04-21		2.68
1997-02-21		2.04
1997-01-28		2.03
1996-12-24		1.54
1996-11-27		1.93
1996-09-27		2.23
1996-08-22		2.00
1996-06-15		3.66
1996-05-30		3.31
1996-04-25		1.96
1996-03-26		2.66
1996-02-22		2.44
1996-01-31		2.52
1995-12-13		2.85
1995-11-30		2.42
1995-10-25		6.20
1995-09-15		3.27
1995-08-22		2.72
1995-07-11		2.88
1995-06-27		5.24
1995-05-24		2.01
1995-04-18		1.77
1995-03-27		1.95
1995-02-27		3.14
1995-01-25		2.55
1994-12-19		2.48
1994-11-29		3.18
1994-10-24		2.66
1994-09-26		3.02
1994-08-24		2.37
1994-07-25		2.66
1994-06-27		3.15
1994-05-31		4.65
1994-04-25		1.62
1994-03-18		2.02
1994-02-18		2.22
1994-01-26		1.92
1993-12-27		1.77
1993-11-26		2.16
1993-09-21		2.46
1993-09-13		2.34
1993-05-19		1.22
1993-04-19		2.02
1993-03-24		2.39

Map ID Direction Distance Elevation	Database	EDR ID Number
86 **South** **1/2 - 1 Mile** **Higher**	**FED USGS**	**USGS40000234473**

Org. Identifier:	USGS-FL		
Formal name:	USGS Florida Water Science Center		
Monloc Identifier:	USGS-255844080093201		
Monloc name:	G -1406		
Monloc type:	Well		
Monloc desc:	Not Reported		
Huc code:	03090202	Drainagearea value:	Not Reported
Drainagearea Units:	Not Reported	Contrib drainagearea:	Not Reported
Contrib drainagearea units:	Not Reported	Latitude:	25.9792582
Longitude:	-80.1586571	Sourcemap scale:	Not Reported
Horiz Acc measure:	Unknown	Horiz Acc measure units:	Unknown
Horiz Collection method:	Interpolated from map		
Horiz coord refsys:	NAD83	Vert measure val:	8.18
Vert measure units:	feet	Vertacc measure val:	.01
Vert accmeasure units:	feet		
Vertcollection method:	Level or other surveying method		
Vert coord refsys:	NGVD29	Countrycode:	US
Aquifername:	Not Reported		
Formation type:	Not Reported		
Aquifer type:	Not Reported		
Construction date:	Not Reported	Welldepth:	13
Welldepth units:	ft	Wellholedepth:	Not Reported
Wellholedepth units:	Not Reported		

Ground-water levels, Number of Measurements: 0

R87 **NE** **1/2 - 1 Mile** **Higher**	**FL WELLS**	**FLSO80000040622**

Permit no:	06-02765-W	App no:	001109-9
Actual per:	GP	Project na:	FPL BROWARD COUNTY SUBSTATIONS
Lu code:	LAN		
Acres serv:	17.05		
Id:	110358		
Facinv typ:	WELL		
Fac name:	9		
Pumptype c:	CEN		
Pump diame:	0		
Cul diamet:	0		
Well diame:	2		
Pump capac:	30		
Pump intak:	0		
Pump int 1:	0		
Invert ele:	0		
Pump coord:	934811		
Pump coo 1:	605565		
Well depth:	30		
Cased dept:	0		
Usests cod:	PRM	Facwlsts c:	E

Factypwu c:	IRR		
Source nam:	Surficial Aquifer System		
Display na:	Christina Shaw	Fee catego:	GP
Site id:	FLSO80000040622		

88
North
1/2 - 1 Mile
Higher

FL WELLS **FLSO80000037998**

Permit no:	06-02393-W	App no:	970313-6
Actual per:	GP	Project na:	COLBERT ELEMENTARY SCHOOL
Lu code:	LAN		
Acres serv:	10		
Id:	23974		
Facinv typ:	WELL		
Fac name:	WELL		
Pumptype c:	#N/A		
Pump diame:	0		
Cul diamet:	0		
Well diame:	6		
Pump capac:	225		
Pump intak:	0		
Pump int 1:	0		
Invert ele:	0		
Pump coord:	931716		
Pump coo 1:	606802		
Well depth:	70		
Cased dept:	0		
Usests cod:	STD	Facwlsts c:	P
Factypwu c:	IRR		
Source nam:	Surficial Aquifer System		
Display na:	Donna Rickabus	Fee catego:	GP
Site id:	FLSO80000037998		

S89
SSW
1/2 - 1 Mile
Higher

FED USGS **USGS40000234474**

Org. Identifier:	USGS-FL		
Formal name:	USGS Florida Water Science Center		
Monloc Identifier:	USGS-255845080095301		
Monloc name:	G -1549		
Monloc type:	Well		
Monloc desc:	Not Reported		
Huc code:	03090202	Drainagearea value:	Not Reported
Drainagearea Units:	Not Reported	Contrib drainagearea:	Not Reported
Contrib drainagearea units:	Not Reported	Latitude:	25.979536
Longitude:	-80.1644907	Sourcemap scale:	24000
Horiz Acc measure:	5	Horiz Acc measure units:	seconds
Horiz Collection method:	Interpolated from map		
Horiz coord refsys:	NAD83	Vert measure val:	7.00
Vert measure units:	feet	Vertacc measure val:	5.
Vert accmeasure units:	feet		
Vertcollection method:	Interpolated from topographic map		
Vert coord refsys:	NGVD29	Countrycode:	US
Aquifername:	Biscayne aquifer		
Formation type:	Biscayne Limestone Aquifer		

Aquifer type:	Not Reported		
Construction date:	19710501	Welldepth:	184
Welldepth units:	ft	Wellholedepth:	Not Reported
Wellholedepth units:	Not Reported		

Ground-water levels, Number of Measurements: 0

S90
SSW
1/2 - 1 Mile
Higher

FL WELLS **FLSO80000001889**

Permit no:	06-05119-W	App no:	060406-10
Actual per:	GP	Project na:	PERRY/MIRAMAR/WATKINS/PEMBROKE PINES/ORANG
Lu code:	LAN		
Acres serv:	17.5		
Id:	215503		
Facinv typ:	PUMP		
Fac name:	P-H0592		
Pumptype c:	CEN		
Pump diame:	0		
Cul diamet:	0		
Well diame:	0		
Pump capac:	200		
Pump intak:	0		
Pump int 1:	0		
Invert ele:	0		
Pump coord:	930994		
Pump coo 1:	599019		
Well depth:	0		
Cased dept:	0		
Usests cod:	PRM	Facwlsts c:	E
Factypwu c:	IRR		
Source nam:	Off-site Lake(s)		
Display na:	Donna L. Moscone, P.G.	Fee catego:	GP MIN
Site id:	FLSO80000001889		

91
East
1/2 - 1 Mile
Higher

FED USGS **USGS40000234531**

Org. Identifier:	USGS-FL		
Formal name:	USGS Florida Water Science Center		
Monloc Identifier:	USGS-255925080085401		
Monloc name:	G -1419		
Monloc type:	Well		
Monloc desc:	Not Reported		
Huc code:	03090202	Drainagearea value:	Not Reported
Drainagearea Units:	Not Reported	Contrib drainagearea:	Not Reported
Contrib drainagearea units:	Not Reported	Latitude:	25.9906467
Longitude:	-80.1481012	Sourcemap scale:	Not Reported
Horiz Acc measure:	Unknown	Horiz Acc measure units:	Unknown
Horiz Collection method:	Interpolated from map		
Horiz coord refsys:	NAD83	Vert measure val:	7.41
Vert measure units:	feet	Vertacc measure val:	.01
Vert accmeasure units:	feet		
Vertcollection method:	Level or other surveying method		
Vert coord refsys:	NGVD29	Countrycode:	US
Aquifername:	Not Reported		
Formation type:	Not Reported		

Aquifer type:	Not Reported		
Construction date:	Not Reported	Welldepth:	15.8
Welldepth units:	ft	Wellholedepth:	Not Reported
Wellholedepth units:	Not Reported		

Ground-water levels, Number of Measurements: 0

T92
East
1/2 - 1 Mile
Higher

FED USGS **USGS40000234511**

Org. Identifier:	USGS-FL		
Formal name:	USGS Florida Water Science Center		
Monloc Identifier:	USGS-255916080085401		
Monloc name:	G -1472		
Monloc type:	Well		
Monloc desc:	Not Reported		
Huc code:	03090202	Drainagearea value:	Not Reported
Drainagearea Units:	Not Reported	Contrib drainagearea:	Not Reported
Contrib drainagearea units:	Not Reported	Latitude:	25.9881468
Longitude:	-80.1481012	Sourcemap scale:	24000
Horiz Acc measure:	5	Horiz Acc measure units:	seconds
Horiz Collection method:	Interpolated from map		
Horiz coord refsys:	NAD83	Vert measure val:	10.40
Vert measure units:	feet	Vertacc measure val:	.1
Vert accmeasure units:	feet		
Vertcollection method:	Level or other surveying method		
Vert coord refsys:	NGVD29	Countrycode:	US
Aquifername:	Not Reported		
Formation type:	Not Reported		
Aquifer type:	Not Reported		
Construction date:	19691001	Welldepth:	20.5
Welldepth units:	ft	Wellholedepth:	20.5
Wellholedepth units:	ft		

Ground-water levels, Number of Measurements: 4

Date	Feet below Surface	Feet to Sealevel	Date	Feet below Surface	Feet to Sealevel
1988-10-25		1.51	1988-04-26		0.73
1978-10-12		1.70	1978-05-03		1.43

93
SSW
1/2 - 1 Mile
Higher

FL WELLS **FLSO80000039668**

Permit no:	06-03580-W	App no:	020808-9
Actual per:	GP	Project na:	LONE PINE/HALLANDALE
Lu code:	LAN		
Acres serv:	1.73		
Id:	121898		
Facinv typ:	WELL		
Fac name:	1		
Pumptype c:	CEN		
Pump diame:	0		
Cul diamet:	0		

Well diame:	2		
Pump capac:	50		
Pump intak:	0		
Pump int 1:	0		
Invert ele:	0		
Pump coord:	929986		
Pump coo 1:	599212		
Well depth:	60		
Cased dept:	50		
Usests cod:	PRM	Facwlsts c:	P
Factypwu c:	IRR		
Source nam:	Biscayne Aquifer		
Display na:	Thais Spence	Fee catego:	GP
Site id:	FLSO80000039668		

T94
East
1/2 - 1 Mile
Higher

FED USGS **USGS40000234510**

Org. Identifier:	USGS-FL		
Formal name:	USGS Florida Water Science Center		
Monloc Identifier:	USGS-255916080085301		
Monloc name:	G -1434		
Monloc type:	Well		
Monloc desc:	Not Reported		
Huc code:	03090202	Drainagearea value:	Not Reported
Drainagearea Units:	Not Reported	Contrib drainagearea:	Not Reported
Contrib drainagearea units:	Not Reported	Latitude:	25.9881468
Longitude:	-80.1478234	Sourcemap scale:	24000
Horiz Acc measure:	5	Horiz Acc measure units:	seconds
Horiz Collection method:	Interpolated from map		
Horiz coord refsys:	NAD83	Vert measure val:	9.00
Vert measure units:	feet	Vertacc measure val:	5.
Vert accmeasure units:	feet		
Vertcollection method:	Interpolated from topographic map		
Vert coord refsys:	NGVD29	Countrycode:	US
Aquifername:	Biscayne aquifer		
Formation type:	Biscayne Limestone Aquifer		
Aquifer type:	Not Reported		
Construction date:	19690901	Welldepth:	192
Welldepth units:	ft	Wellholedepth:	Not Reported
Wellholedepth units:	Not Reported		

Ground-water levels, Number of Measurements: 7

Date	Feet below Surface	Feet to Sealevel	Date	Feet below Surface	Feet to Sealevel
1993-09-21		0.42	1993-08-19		0.03
1993-07-21		0.02	1993-06-17		-0.36
1993-05-19		-0.81	1993-04-19		0.19
1993-03-22		0.22			

95
SW
1/2 - 1 Mile
Higher

FL WELLS **FLSO80000045971**

Permit no:	06-06982-W	App no:	140815-5
Actual per:	GP	Project na:	HOLIDAY HALLANDALE M H C IRRIGATION/ALTERNATIV
Lu code:	LAN		
Acres serv:	3.4		
Id:	269046		
Facinv typ:	PUMP		
Fac name:	Pump-1		
Pumptype c:	CEN		
Pump diame:	3		
Cul diamet:	0		
Well diame:	0		
Pump capac:	200		
Pump intak:	0		
Pump int 1:	0		
Invert ele:	0		
Pump coord:	928947		
Pump coo 1:	599792		
Well depth:	0		
Cased dept:	0		
Usests cod:	PRM	Facwlsts c:	E
Factypwu c:	IRR		
Source nam:	On-site Lake(s)/Pond(s)		
Display na:	Thushari Liyanage	Fee catego:	NGP
Site id:	FLSO80000045971		

U96
SE **FED USGS** **USGS40000234478**
1/2 - 1 Mile
Higher

Org. Identifier:	USGS-FL		
Formal name:	USGS Florida Water Science Center		
Monloc Identifier:	USGS-255847080090901		
Monloc name:	G -2036		
Monloc type:	Well		
Monloc desc:	Not Reported		
Huc code:	03090202	Drainagearea value:	Not Reported
Drainagearea Units:	Not Reported	Contrib drainagearea:	Not Reported
Contrib drainagearea units:	Not Reported	Latitude:	25.9800915
Longitude:	-80.152268	Sourcemap scale:	Not Reported
Horiz Acc measure:	Unknown	Horiz Acc measure units:	Unknown
Horiz Collection method:	Interpolated from map		
Horiz coord refsys:	NAD83	Vert measure val:	Not Reported
Vert measure units:	Not Reported	Vertacc measure val:	Not Reported
Vert accmeasure units:	Not Reported		
Vertcollection method:	Not Reported		
Vert coord refsys:	Not Reported	Countrycode:	US
Aquifername:	Biscayne aquifer		
Formation type:	Biscayne Limestone Aquifer		
Aquifer type:	Unconfined single aquifer		
Construction date:	Not Reported	Welldepth:	160
Welldepth units:	ft	Wellholedepth:	Not Reported
Wellholedepth units:	Not Reported		

Ground-water levels, Number of Measurements: 0

Map ID Direction Distance Elevation	Database	EDR ID Number
97 **SSW** **1/2 - 1 Mile** **Higher**	**FL WELLS**	**FLSO80000057074**

Permit no:	06-06410-W	App no:	111202-15
Actual per:	GP	Project na:	HALLANDALE ELEMENTARY SCHOOL BALL FIELDS
Lu code:	LAN		
Acres serv:	5.68		
Id:	261159		
Facinv typ:	PUMP		
Fac name:	Pump 1		
Pumptype c:	CEN		
Pump diame:	6		
Cul diamet:	0		
Well diame:	0		
Pump capac:	310		
Pump intak:	0		
Pump int 1:	0		
Invert ele:	0		
Pump coord:	931055		
Pump coo 1:	598480		
Well depth:	0		
Cased dept:	0		
Usests cod:	PRM	Facwlsts c:	P
Factypwu c:	IRR		
Source nam:	Off-site Lake(s)		
Display na:	Morgan LeLay	Fee catego:	GP MIN
Site id:	FLSO80000057074		

98 **WNW** **1/2 - 1 Mile** **Higher**	**FL WELLS**	**FLSO80000029645**

Permit no:	06-00052-W	App no:	070524-21
Actual per:	IND	Project na:	ORANGEBROOK GOLF COURSE
Lu code:	GOL		
Acres serv:	229		
Id:	27246		
Facinv typ:	WELL		
Fac name:	Well 1		
Pumptype c:	TUR		
Pump diame:	0		
Cul diamet:	0		
Well diame:	12		
Pump capac:	1100		
Pump intak:	0		
Pump int 1:	0		
Invert ele:	0		
Pump coord:	928013		
Pump coo 1:	605124		
Well depth:	70		
Cased dept:	0		
Usests cod:	PRM	Facwlsts c:	E

Factypwu c:	IRR		
Source nam:	Biscayne Aquifer		
Display na:	Kevin P. Rohrer, P.G.	Fee catego:	IND
Site id:	FLSO80000029645		

99
NE **FED USGS** **USGS40000234556**
1/2 - 1 Mile
Higher

Org. Identifier:	USGS-FL		
Formal name:	USGS Florida Water Science Center		
Monloc Identifier:	USGS-255948080085601		
Monloc name:	G -1416		
Monloc type:	Well		
Monloc desc:	Not Reported		
Huc code:	03090202	Drainagearea value:	Not Reported
Drainagearea Units:	Not Reported	Contrib drainagearea:	Not Reported
Contrib drainagearea units:	Not Reported	Latitude:	25.9970353
Longitude:	-80.1486568	Sourcemap scale:	Not Reported
Horiz Acc measure:	Unknown	Horiz Acc measure units:	Unknown
Horiz Collection method:	Interpolated from map		
Horiz coord refsys:	NAD83	Vert measure val:	9.36
Vert measure units:	feet	Vertacc measure val:	.01
Vert accmeasure units:	feet		
Vertcollection method:	Level or other surveying method		
Vert coord refsys:	NGVD29	Countrycode:	US
Aquifername:	Not Reported		
Formation type:	Not Reported		
Aquifer type:	Not Reported		
Construction date:	Not Reported	Welldepth:	15.2
Welldepth units:	ft	Wellholedepth:	Not Reported
Wellholedepth units:	Not Reported		

Ground-water levels, Number of Measurements: 0

U100
SE **FED USGS** **USGS40000234472**
1/2 - 1 Mile
Higher

Org. Identifier:	USGS-FL		
Formal name:	USGS Florida Water Science Center		
Monloc Identifier:	USGS-255843080090901		
Monloc name:	G -2903		
Monloc type:	Well		
Monloc desc:	Monitored for saltwater intrusion		
Huc code:	03090202	Drainagearea value:	Not Reported
Drainagearea Units:	Not Reported	Contrib drainagearea:	Not Reported
Contrib drainagearea units:	Not Reported	Latitude:	25.9791944
Longitude:	-80.15225	Sourcemap scale:	Not Reported
Horiz Acc measure:	.1	Horiz Acc measure units:	seconds
Horiz Collection method:	Global positioning system (GPS), uncorrected		
Horiz coord refsys:	NAD83	Vert measure val:	5.1
Vert measure units:	feet	Vertacc measure val:	0.1
Vert accmeasure units:	feet		
Vertcollection method:	Unknown		
Vert coord refsys:	NGVD29	Countrycode:	US
Aquifername:	Biscayne aquifer		
Formation type:	Biscayne Limestone Aquifer		

Aquifer type:	Unconfined single aquifer		
Construction date:	19971120	Welldepth:	155.5
Welldepth units:	ft	Wellholedepth:	165
Wellholedepth units:	ft		

Ground-water levels, Number of Measurements: 16

Date	Feet below Surface	Feet to Sealevel	Date	Feet below Surface	Feet to Sealevel
2004-05-10		0.04	2004-04-02		0.04
2003-10-29		0.70	2003-07-25		0.04
2003-05-09		0.25	2003-02-10		-0.16
2002-12-09		2.17	2002-07-23		0.98
2002-04-24		-0.03	2002-03-25		0.11
2002-01-29		0.02	2001-10-25		1.93
2001-07-25		0.89	2001-04-16		0.54
2001-01-29		0.24	2000-10-30		1.08

V101
SE **FED USGS** **USGS40000234481**
1/2 - 1 Mile
Higher

Org. Identifier:	USGS-FL		
Formal name:	USGS Florida Water Science Center		
Monloc Identifier:	USGS-255854080085601		
Monloc name:	G -2074		
Monloc type:	Well		
Monloc desc:	Not Reported		
Huc code:	03090202	Drainagearea value:	Not Reported
Drainagearea Units:	Not Reported	Contrib drainagearea:	Not Reported
Contrib drainagearea units:	Not Reported	Latitude:	25.9820359
Longitude:	-80.1486568	Sourcemap scale:	24000
Horiz Acc measure:	1	Horiz Acc measure units:	minutes
Horiz Collection method:	Interpolated from map		
Horiz coord refsys:	NAD83	Vert measure val:	Not Reported
Vert measure units:	Not Reported	Vertacc measure val:	Not Reported
Vert accmeasure units:	Not Reported		
Vertcollection method:	Not Reported		
Vert coord refsys:	Not Reported	Countrycode:	US
Aquifername:	Not Reported		
Formation type:	Not Reported		
Aquifer type:	Not Reported		
Construction date:	19730321	Welldepth:	168
Welldepth units:	ft	Wellholedepth:	Not Reported
Wellholedepth units:	Not Reported		

Ground-water levels, Number of Measurements: 110

Date	Feet below Surface	Feet to Sealevel	Date	Feet below Surface	Feet to Sealevel
1994-05-04		1.91	1993-11-03		2.56
1993-09-20		2.29	1993-08-19		1.82
1993-07-21		2.03	1993-06-17		5.51
1993-05-19		1.08	1993-05-06		1.20
1993-03-22		2.08	1993-02-23		1.81
1993-01-26		3.25	1992-12-28		-0.21
1992-11-30		2.47	1992-10-28		1.99
1992-10-27		2.02	1992-09-25		2.11

Ground-water levels, continued.

Date	Feet below Surface	Feet to Sealevel
1992-07-28		2.09
1992-05-26		-1.07
1992-04-21		-0.37
1992-02-24		-0.67
1992-01-06		2.05
1991-11-07		3.47
1991-07-22		-0.42
1991-04-17		0.22
1991-03-19		-0.15
1991-01-18		0.57
1990-11-19		0.12
1990-10-16		2.10
1990-09-05		2.46
1990-06-26		3.92
1990-04-27		-0.14
1990-03-27		-1.07
1990-02-12		-1.22
1989-12-19		-0.94
1989-10-19		-0.43
1989-09-26		0.42
1989-06-06		0.17
1989-04-28		-0.22
1989-02-24		0.87
1988-12-30		1.03
1988-10-25		-1.57
1988-07-25		0.83
1988-06-01		1.35
1988-04-26		-0.95
1988-03-03		-0.88
1987-12-23		-0.04
1987-10-22		1.11
1987-09-23		-0.23
1987-06-18		-0.35
1987-05-11		-0.55
1987-03-19		0.98
1987-01-22		-0.30
1986-11-26		2.35
1986-10-09		-0.54
1986-07-22		0.22
1986-05-20		0.55
1986-01-21		0.57
1985-10-23		0.27
1985-09-25		3.26
1985-05-16		1.56
1984-05-22		3.38
1981-10-08		2.16
1981-03-17		1.49

Date	Feet below Surface	Feet to Sealevel
1992-07-07		1.82
1992-04-22		-0.46
1992-03-25		-0.67
1992-01-27		0.03
1991-11-25		2.33
1991-10-23		3.60
1991-05-29		0.77
1991-04-17		1.26
1991-02-26		0.28
1990-12-14		0.63
1990-10-18		1.91
1990-09-24		0.77
1990-07-26		0.19
1990-05-23		0.07
1990-04-05		-0.90
1990-02-21		-1.33
1990-01-25		-1.13
1989-11-29		-0.68
1989-10-17		-0.38
1989-08-03		0.12
1989-05-03		1.27
1989-03-24		-0.38
1989-01-25		-1.05
1988-11-28		-0.69
1988-08-22		3.73
1988-06-23		2.20
1988-04-27		-0.98
1988-03-31		-0.90
1988-01-28		-0.65
1987-11-20		0.60
1987-10-21		0.99
1987-08-25		-0.70
1987-05-12		-0.42
1987-04-15		-0.66
1987-02-19		-0.18
1986-12-22		2.01
1986-11-05		1.67
1986-08-13		1.83
1986-06-24		1.59
1986-05-07		-0.22
1985-11-25		0.33
1985-10-22		0.24
1985-09-04		1.03
1984-10-17		4.60
1982-06-10		3.27
1981-05-14		1.08
1979-03-07		-1.08

V102
SE
1/2 - 1 Mile
Higher

FL WELLS **FLSO80000049158**

Permit no:	06-04243-W	App no:	041019-15
Actual per:	GP	Project na:	ORTHOPEDICARE HALLANDALE LLC
Lu code:	LAN		
Acres serv:	.25		
Id:	164083		
Facinv typ:	WELL		
Fac name:	1		
Pumptype c:	CEN		
Pump diame:	0		
Cul diamet:	0		
Well diame:	2		
Pump capac:	55		
Pump intak:	0		
Pump int 1:	0		
Invert ele:	0		
Pump coord:	935887		
Pump coo 1:	600072		
Well depth:	75		
Cased dept:	62		
Usests cod:	PRM	Facwlsts c:	P
Factypwu c:	IRR		
Source nam:	Biscayne Aquifer		
Display na:	Steven J. Memberg, P.G.	Fee catego:	GP MIN
Site id:	FLSO80000049158		

103
East
1/2 - 1 Mile
Higher

FED USGS **USGS40000234509**

Org. Identifier:	USGS-FL		
Formal name:	USGS Florida Water Science Center		
Monloc Identifier:	USGS-255916080084501		
Monloc name:	G -1433		
Monloc type:	Well		
Monloc desc:	Not Reported		
Huc code:	03090202	Drainagearea value:	Not Reported
Drainagearea Units:	Not Reported	Contrib drainagearea:	Not Reported
Contrib drainagearea units:	Not Reported	Latitude:	25.9881468
Longitude:	-80.1456011	Sourcemap scale:	24000
Horiz Acc measure:	5	Horiz Acc measure units:	seconds
Horiz Collection method:	Interpolated from map		
Horiz coord refsys:	NAD83	Vert measure val:	7.00
Vert measure units:	feet	Vertacc measure val:	5.
Vert accmeasure units:	feet		
Vertcollection method:	Interpolated from topographic map		
Vert coord refsys:	NGVD29	Countrycode:	US
Aquifername:	Biscayne aquifer		
Formation type:	Biscayne Limestone Aquifer		
Aquifer type:	Not Reported		
Construction date:	19690801	Welldepth:	150
Welldepth units:	ft	Wellholedepth:	Not Reported
Wellholedepth units:	Not Reported		

Ground-water levels, Number of Measurements: 9

Date	Feet below Surface	Feet to Sealevel	Date	Feet below Surface	Feet to Sealevel
1993-09-21		0.34	1993-08-19		-0.15
1993-07-21		0.04	1993-06-17		-0.37
1993-05-19		-0.99	1993-04-19		0.36
1993-03-22		0.53	1979-10-04		2.18
1979-03-07		0.52			

104
ENE
1/2 - 1 Mile
Higher

FL WELLS **FLSO80000056013**

Permit no:	06-05901-W	App no:	130513-6
Actual per:	GP	Project na:	MARDI GRAS CASINO
Lu code:	LAN		
Acres serv:	4		
Id:	252788		
Facinv typ:	WELL		
Fac name:	3		
Pumptype c:	SUC		
Pump diame:	0		
Cul diamet:	0		
Well diame:	3		
Pump capac:	70		
Pump intak:	0		
Pump int 1:	0		
Invert ele:	0		
Pump coord:	936293		
Pump coo 1:	605199		
Well depth:	65		
Cased dept:	65		
Usests cod:	PRM	Facwlsts c:	E
Factypwu c:	IRR		
Source nam:	Biscayne Aquifer		
Display na:	Paige Bollenbacher, P.G.	Fee catego:	GP MIN
Site id:	FLSO80000056013		

105
NNE
1/2 - 1 Mile
Higher

FED USGS **USGS40000234616**

Org. Identifier:	USGS-FL		
Formal name:	USGS Florida Water Science Center		
Monloc Identifier:	USGS-260011080092401		
Monloc name:	G -1581		
Monloc type:	Well		
Monloc desc:	Not Reported		
Huc code:	03090202	Drainagearea value:	Not Reported
Drainagearea Units:	Not Reported	Contrib drainagearea:	Not Reported
Contrib drainagearea units:	Not Reported	Latitude:	26.003424
Longitude:	-80.1564348	Sourcemap scale:	Not Reported

Horiz Acc measure:	Unknown	Horiz Acc measure units:	Unknown
Horiz Collection method:	Interpolated from map		
Horiz coord refsys:	NAD83	Vert measure val:	11.52
Vert measure units:	feet	Vertacc measure val:	.01
Vert accmeasure units:	feet		
Vertcollection method:	Level or other surveying method		
Vert coord refsys:	NGVD29	Countrycode:	US
Aquifername:	Not Reported		
Formation type:	Not Reported		
Aquifer type:	Not Reported		
Construction date:	Not Reported	Welldepth:	20
Welldepth units:	ft	Wellholedepth:	Not Reported
Wellholedepth units:	Not Reported		

Ground-water levels, Number of Measurements: 12

Date	Feet below Surface	Feet to Sealevel	Date	Feet below Surface	Feet to Sealevel
1981-03-17		1.57	1981-03-17		1.57
1980-10-08		1.77	1980-10-08		1.77
1977-10-06		2.74	1977-10-06		2.74
1976-10-13		2.38	1976-10-13		2.38
1976-05-06		1.22	1976-05-06		1.22
1975-10-14		1.70	1975-10-14		1.70

W106
ENE
1/2 - 1 Mile
Higher

FL WELLS **FLSO80000056012**

Permit no:	06-05901-W	App no:	130513-6
Actual per:	GP	Project na:	MARDI GRAS CASINO
Lu code:	LAN		
Acres serv:	4		
Id:	252787		
Facinv typ:	WELL		
Fac name:	2		
Pumptype c:	ELT		
Pump diame:	0		
Cul diamet:	0		
Well diame:	8		
Pump capac:	150		
Pump intak:	0		
Pump int 1:	0		
Invert ele:	0		
Pump coord:	936883		
Pump coo 1:	604379		
Well depth:	63		
Cased dept:	63		
Usests cod:	SEC	Facwlsts c:	E
Factypwu c:	IND		
Source nam:	Biscayne Aquifer		
Display na:	Paige Bollenbacher, P.G.	Fee catego:	GP MIN
Site id:	FLSO80000056012		

Map ID Direction Distance Elevation		Database	EDR ID Number
W107 **ENE** **1/2 - 1 Mile** **Higher**		**FL WELLS**	**FLSO80000056011**

Permit no:	06-05901-W	App no:	130513-6
Actual per:	GP	Project na:	MARDI GRAS CASINO
Lu code:	LAN		
Acres serv:	4		
Id:	252786		
Facinv typ:	WELL		
Fac name:	1		
Pumptype c:	ELT		
Pump diame:	0		
Cul diamet:	0		
Well diame:	8		
Pump capac:	150		
Pump intak:	0		
Pump int 1:	0		
Invert ele:	0		
Pump coord:	936893		
Pump coo 1:	604389		
Well depth:	63		
Cased dept:	63		
Usests cod:	PRM	Facwlsts c:	E
Factypwu c:	IND		
Source nam:	Biscayne Aquifer		
Display na:	Paige Bollenbacher, P.G.	Fee catego:	GP MIN
Site id:	FLSO80000056011		

1G **NW** **1/2 - 1 Mile** **Lower**	Site ID: Groundwater Flow: Water Table Depth: Date:	8622451 NOT REPORTED 8 ft. 4/17/86	**AQUIFLOW**	**687**
2G **SE** **1/4 - 1/2 Mile** **Lower**	Site ID: Groundwater Flow: Water Table Depth: Date:	8502074 SE 6-7 ft. 3/30/92	**AQUIFLOW**	**657**
3G **SSW** **1/4 - 1/2 Mile** **Lower**	Site ID: Groundwater Flow: Water Table Depth: Date:	8502072 NW 4.5-7.5 ft. 1/11/89	**AQUIFLOW**	**658**
4G **SW** **1/4 - 1/2 Mile** **Lower**	Site ID: Groundwater Flow: Water Table Depth: Date:	8502695 NW 5 ft. 8/11/89	**AQUIFLOW**	**650**

GEOCHECK® - PHYSICAL SETTING SOURCE MAP FINDINGS
RADON

AREA RADON INFORMATION

State Database: FL Radon

Radon Test Results

Zip	Total Buildings	% of sites>4pCi/L	Data Source
33009	6	0.0	Certified Residential Database
33009	35	0.0	Mandatory Non-Residential Database
33009	1	0.0	Mandatory Residential Database

Federal EPA Radon Zone for BROWARD County: 3

Note: Zone 1 indoor average level > 4 pCi/L.
: Zone 2 indoor average level >= 2 pCi/L and <= 4 pCi/L.
: Zone 3 indoor average level < 2 pCi/L.

Federal Area Radon Information for BROWARD COUNTY, FL

Number of sites tested: 180

Area	Average Activity	% <4 pCi/L	% 4-20 pCi/L	% >20 pCi/L
Living Area	0.730 pCi/L	98%	2%	0%
Basement	Not Reported	Not Reported	Not Reported	Not Reported

PHYSICAL SETTING SOURCE RECORDS SEARCHED

TOPOGRAPHIC INFORMATION

USGS 7.5' Digital Elevation Model (DEM)
Source: United States Geologic Survey
EDR acquired the USGS 7.5' Digital Elevation Model in 2002 and updated it in 2006. The 7.5 minute DEM corresponds to the USGS 1:24,000- and 1:25,000-scale topographic quadrangle maps. The DEM provides elevation data with consistent elevation units and projection.

Current USGS 7.5 Minute Topographic Map
Source: U.S. Geological Survey

HYDROLOGIC INFORMATION

Flood Zone Data: This data was obtained from the Federal Emergency Management Agency (FEMA). It depicts 100-year and 500-year flood zones as defined by FEMA. It includes the National Flood Hazard Layer (NFHL) which incorporates Flood Insurance Rate Map (FIRM) data and Q3 data from FEMA in areas not covered by NFHL.
Source: FEMA
Telephone: 877-336-2627
Date of Government Version: 2003, 2015

NWI: National Wetlands Inventory. This data, available in select counties across the country, was obtained by EDR in 2002, 2005 and 2010 from the U.S. Fish and Wildlife Service.

State Wetlands Data: Wetlands Inventory
Source: Department of Environmental Protection
Telephone: 850-245-8238

HYDROGEOLOGIC INFORMATION

AQUIFLOW[R] Information System
Source: EDR proprietary database of groundwater flow information
EDR has developed the AQUIFLOW Information System (AIS) to provide data on the general direction of groundwater flow at specific points. EDR has reviewed reports submitted to regulatory authorities at select sites and has extracted the date of the report, hydrogeologically determined groundwater flow direction and depth to water table information.

GEOLOGIC INFORMATION

Geologic Age and Rock Stratigraphic Unit
Source: P.G. Schruben, R.E. Arndt and W.J. Bawiec, Geology of the Conterminous U.S. at 1:2,500,000 Scale - A digital representation of the 1974 P.B. King and H.M. Beikman Map, USGS Digital Data Series DDS - 11 (1994).

STATSGO: State Soil Geographic Database
Source: Department of Agriculture, Natural Resources Conservation Service (NRCS)
The U.S. Department of Agriculture's (USDA) Natural Resources Conservation Service (NRCS) leads the national Conservation Soil Survey (NCSS) and is responsible for collecting, storing, maintaining and distributing soil survey information for privately owned lands in the United States. A soil map in a soil survey is a representation of soil patterns in a landscape. Soil maps for STATSGO are compiled by generalizing more detailed (SSURGO) soil survey maps.

SSURGO: Soil Survey Geographic Database
Source: Department of Agriculture, Natural Resources Conservation Service (NRCS)
Telephone: 800-672-5559
SSURGO is the most detailed level of mapping done by the Natural Resources Conservation Service, mapping scales generally range from 1:12,000 to 1:63,360. Field mapping methods using national standards are used to construct the soil maps in the Soil Survey Geographic (SSURGO) database. SSURGO digitizing duplicates the original soil survey maps. This level of mapping is designed for use by landowners, townships and county natural resource planning and management.

PHYSICAL SETTING SOURCE RECORDS SEARCHED

LOCAL / REGIONAL WATER AGENCY RECORDS

FEDERAL WATER WELLS

PWS: Public Water Systems
Source: EPA/Office of Drinking Water
Telephone: 202-564-3750
Public Water System data from the Federal Reporting Data System. A PWS is any water system which provides water to at least 25 people for at least 60 days annually. PWSs provide water from wells, rivers and other sources.

PWS ENF: Public Water Systems Violation and Enforcement Data
Source: EPA/Office of Drinking Water
Telephone: 202-564-3750
Violation and Enforcement data for Public Water Systems from the Safe Drinking Water Information System (SDWIS) after August 1995. Prior to August 1995, the data came from the Federal Reporting Data System (FRDS).

USGS Water Wells: USGS National Water Inventory System (NWIS)
This database contains descriptive information on sites where the USGS collects or has collected data on surface water and/or groundwater. The groundwater data includes information on wells, springs, and other sources of groundwater.

STATE RECORDS

DEP GWIS - Generalized Water Information System Well Data
Source: Department of Environmental Protection
Telephone: 850-245-8507
Data collected for the Watershed Monitoring Section of the Department of Environmental Protection.

DOH and DEP Historic Study of Private Wells
Source: Department of Environmental Protection
Telephone: 850-559-0901
Historic database for private supply wells.

Well Construction Permitting Database
Source: Northwest Florida Water Management District
Telephone: 850-539-5999

Consumptive Use Permit Well Database
Source: St. Johns River Water Management District
Telephone: 386-329-4841

Permitted Well Location Database
Source: South Florida Water Management District
Telephone: 561-682-6877

Super Act Program Well Data
This table consists of data relating to all privately and publicly owned potable wells investigated as part of the SUPER Act program. The Florida Department of Health's SUPER Act Program (per Chapter 376.3071(4)(g), Florida Statutes), was given authority to provide field and laboratory services, toxicological risk assessments, investigations of drinking water contamination complaints and education of the public
Source: Department of Health
Telephone: 850-245-4250

Water Well Location Information
Source: Suwannee River Water Management District
Telephone: 386-796-7211

PHYSICAL SETTING SOURCE RECORDS SEARCHED

Water Well Permit Database
Source: Southwest Water Management District
Telephone: 352-796-7211

OTHER STATE DATABASE INFORMATION

Florida Sinkholes
Source: Department of Environmental Protection, Geological Survey
The sinkhole data was gathered by the Florida Sinkhole Research Institute, University of Florida.

Oil and Gas Permit Database
Source: Department of Environmental Protection
Telephone: 850-245-3194
Locations of all permitted wells in the state of Florida.

RADON

State Database: FL Radon
Source: Department of Health
Telephone: 850-245-4288
Zip Code Based Radon Data

Area Radon Information
Source: USGS
Telephone: 703-356-4020
The National Radon Database has been developed by the U.S. Environmental Protection Agency (USEPA) and is a compilation of the EPA/State Residential Radon Survey and the National Residential Radon Survey. The study covers the years 1986 - 1992. Where necessary data has been supplemented by information collected at private sources such as universities and research institutions.

EPA Radon Zones
Source: EPA
Telephone: 703-356-4020
Sections 307 & 309 of IRAA directed EPA to list and identify areas of U.S. with the potential for elevated indoor radon levels.

OTHER

Airport Landing Facilities: Private and public use landing facilities
Source: Federal Aviation Administration, 800-457-6656

Epicenters: World earthquake epicenters, Richter 5 or greater
Source: Department of Commerce, National Oceanic and Atmospheric Administration

Earthquake Fault Lines: The fault lines displayed on EDR's Topographic map are digitized quaternary faultlines, prepared in 1975 by the United State Geological Survey

STREET AND ADDRESS INFORMATION

© 2015 TomTom North America, Inc. All rights reserved. This material is proprietary and the subject of copyright protection and other intellectual property rights owned by or licensed to Tele Atlas North America, Inc. The use of this material is subject to the terms of a license agreement. You will be held liable for any unauthorized copying or disclosure of this material.

514221010180
NW 8 Avenue
Hallandale, FL 33009

Inquiry Number: 5218114.2s
March 13, 2018

EDR Summary Radius Map Report

6 Armstrong Road, 4th floor
Shelton, CT 06484
Toll Free: 800.352.0050
www.edrnet.com

TABLE OF CONTENTS

SECTION	PAGE
Executive Summary	ES1
Overview Map	2
Detail Map	3
Map Findings Summary	4
Map Findings	8
Orphan Summary	237
Government Records Searched/Data Currency Tracking	GR-1

GEOCHECK ADDENDUM

Physical Setting Source Addendum	A-1
Physical Setting Source Summary	A-2
Physical Setting SSURGO Soil Map	A-5
Physical Setting Source Map	A-11
Physical Setting Source Map Findings	A-13
Physical Setting Source Records Searched	PSGR-1

Thank you for your business.
Please contact EDR at 1-800-352-0050
with any questions or comments.

Disclaimer - Copyright and Trademark Notice

This Report contains certain information obtained from a variety of public and other sources reasonably available to Environmental Data Resources, Inc. It cannot be concluded from this Report that coverage information for the target and surrounding properties does not exist from other sources. **NO WARRANTY EXPRESSED OR IMPLIED, IS MADE WHATSOEVER IN CONNECTION WITH THIS REPORT. ENVIRONMENTAL DATA RESOURCES, INC. SPECIFICALLY DISCLAIMS THE MAKING OF ANY SUCH WARRANTIES, INCLUDING WITHOUT LIMITATION, MERCHANTABILITY OR FITNESS FOR A PARTICULAR USE OR PURPOSE. ALL RISK IS ASSUMED BY THE USER. IN NO EVENT SHALL ENVIRONMENTAL DATA RESOURCES, INC. BE LIABLE TO ANYONE, WHETHER ARISING OUT OF ERRORS OR OMISSIONS, NEGLIGENCE, ACCIDENT OR ANY OTHER CAUSE, FOR ANY LOSS OF DAMAGE, INCLUDING, WITHOUT LIMITATION, SPECIAL, INCIDENTAL, CONSEQUENTIAL, OR EXEMPLARY DAMAGES. ANY LIABILITY ON THE PART OF ENVIRONMENTAL DATA RESOURCES, INC. IS STRICTLY LIMITED TO A REFUND OF THE AMOUNT PAID FOR THIS REPORT.** Purchaser accepts this Report "AS IS". Any analyses, estimates, ratings, environmental risk levels or risk codes provided in this Report are provided for illustrative purposes only, and are not intended to provide, nor should they be interpreted as providing any facts regarding, or prediction or forecast of, any environmental risk for any property. Only a Phase I Environmental Site Assessment performed by an environmental professional can provide information regarding the environmental risk for any property. Additionally, the information provided in this Report is not to be construed as legal advice.

Copyright 2018 by Environmental Data Resources, Inc. All rights reserved. Reproduction in any media or format, in whole or in part, of any report or map of Environmental Data Resources, Inc., or its affiliates, is prohibited without prior written permission.

EDR and its logos (including Sanborn and Sanborn Map) are trademarks of Environmental Data Resources, Inc. or its affiliates. All other trademarks used herein are the property of their respective owners.

EXECUTIVE SUMMARY

A search of available environmental records was conducted by Environmental Data Resources, Inc (EDR). The report was designed to assist parties seeking to meet the search requirements of EPA's Standards and Practices for All Appropriate Inquiries (40 CFR Part 312), the ASTM Standard Practice for Environmental Site Assessments (E 1527-13), the ASTM Standard Practice for Environmental Site Assessments for Forestland or Rural Property (E 2247-16), the ASTM Standard Practice for Limited Environmental Due Diligence: Transaction Screen Process (E 1528-14) or custom requirements developed for the evaluation of environmental risk associated with a parcel of real estate.

TARGET PROPERTY INFORMATION

ADDRESS

NW 8 AVENUE
HALLANDALE, FL 33009

COORDINATES

Latitude (North):	25.9897950 - 25˚ 59' 23.26''
Longitude (West):	80.1603830 - 80˚ 9' 37.37''
Universal Tranverse Mercator:	Zone 17
UTM X (Meters):	584037.6
UTM Y (Meters):	2874661.0
Elevation:	2 ft. above sea level

USGS TOPOGRAPHIC MAP ASSOCIATED WITH TARGET PROPERTY

Target Property:	TP
Source:	U.S. Geological Survey

Target Property:	N
Source:	U.S. Geological Survey

AERIAL PHOTOGRAPHY IN THIS REPORT

Portions of Photo from:	20151013
Source:	USDA

MAPPED SITES SUMMARY

Target Property Address:
NW 8 AVENUE
HALLANDALE, FL 33009

Click on Map ID to see full detail.

MAP ID	SITE NAME	ADDRESS	DATABASE ACRONYMS	RELATIVE ELEVATION	DIST (ft. & mi.) DIRECTION
Reg	HARBOUR COVE BROWNFI		FL BROWNFIELDS	Same	1 ft.
1	CITY OF HALLANDALE T	609 NW 8TH AVENUE	FL SWF/LF	Higher	19, 0.004, NNE
A2	SUN PRINTING CO	1020 NW 1ST CT	RCRA-CESQG	Higher	189, 0.036, SW
A3	TDI MILLWORK, INC.	1044 NW 3RD ST	FL BROWARD CO. HM	Higher	241, 0.046, SW
B4	COPO AUTO BODY SHOP	100 NW 9TH TER	RCRA-CESQG, FINDS, ECHO	Higher	244, 0.046, South
B5	HARBOUR COVE ASSOCIA	100 NORTHWEST 9TH TE	FL ENG CONTROLS, FL INST CONTROL, FL BROWNFIELDS,.	Higher	244, 0.046, South
B6	CRANE CAMS INC	100 NW 9TH TER	FL LUST, FL BROWARD CO. HM	Higher	244, 0.046, South
B7	HARBOUR COVE APTS BR	100 NW 9TH TERRACE	FL VCP, FL RESP PARTY	Higher	244, 0.046, South
C8	HALLANDALE HIGH	720 NW 9TH AVE	FL BROWARD CO. HM	Higher	343, 0.065, North
C9	HALLENDALE HIGH ATHL	720 NW 9TH AVE	RCRA-CESQG, FINDS, ECHO	Higher	343, 0.065, North
C10	BROWARD CNTY SCHOOL	720 NW 9TH AVE	FL LUST, FL TANKS	Higher	343, 0.065, North
D11	HIGHTOWER SERVICE CE	820 FOSTER RD	EDR Hist Auto	Higher	383, 0.073, North
E12	JAMES LANIER EDUCATI	1050 NW 7TH CT	FL LUST, FL UST, FL Financial Assurance	Higher	390, 0.074, WNW
E13	JAMES LANIER EDUCATI	1050 NW 7TH CT	FL BROWARD CO. HM	Higher	390, 0.074, WNW
F14	HALLANDALE BEACH DUM	700 NW 7 STREET	FL SWF/LF	Higher	393, 0.074, NE
D15	UNION 76 SERVICE STA	820 FOSTER RD	EDR Hist Auto	Higher	396, 0.075, NNE
D16	COMPLETE AUTO PARTS	805 FOSTER RD	EDR Hist Auto	Higher	413, 0.078, NNE
B17	HALLANDALE COMPLETE	26 NW 9TH TER	FL BROWARD CO. HM	Higher	436, 0.083, SSW
B18	HALLANDALE COMPLETE	26 NW 9TH TER	RCRA-CESQG, FINDS, ECHO	Higher	436, 0.083, SSW
A19	REX OIL CO OF FLORID	1074 NW 1 CT	EDR Hist Auto	Higher	481, 0.091, SW
20	FILPAK, INC.	1060 NW 3RD ST	FL BROWARD CO. HM	Higher	488, 0.092, SW
F21	BURROWS CLEANERS	711 FOSTER RD	EDR Hist Cleaner	Higher	502, 0.095, NE
G22	AIR DUCT CLEANERS	376 ANSIN BLVD	EDR Hist Cleaner	Higher	534, 0.101, WSW
H23	CHEVRON #47255	750 W HALLANDALE BEA	FL LUST, FL UST	Higher	540, 0.102, SSE
H24	GEORGES CHEVRON INC	750 W HALLANDALE BCH	EDR Hist Auto	Higher	540, 0.102, SSE
I25	HALLANDALE BEACH DDM	720 NW 2 STREET	FL SWF/LF	Higher	549, 0.104, SE
J26	CITY OF HALLANDALE B	750 NW 8TH AVE	FL AST	Higher	559, 0.106, NNE
J27	CITY OF HALLANDALE B	750 NW 8TH AVE	FL ASBESTOS, FL BROWARD CO. HM	Higher	559, 0.106, NNE
H28	SHELL OIL COMPANY	800 W HALLANDALE BEA	FL LUST, FL UST, RCRA NonGen / NLR, FINDS, ECHO,...	Higher	566, 0.107, SSE
H29	FCE #3824	800 W HALLANDALE BEA	FL BROWARD CO. HM	Higher	566, 0.107, SSE
H30	CAMPBELLS SHELL SERV	800 W HALLANDALE BCH	EDR Hist Auto	Higher	566, 0.107, SSE
I31	DOVETAIL DESIGNS, IN	709 NW 2ND ST	FL BROWARD CO. HM	Higher	606, 0.115, SE
F32	BURROWS LOUIS	704 FOSTER RD	EDR Hist Cleaner	Higher	607, 0.115, NE
F33	BURROWS CLEANERS	704 FOSTER RD	EDR Hist Cleaner	Higher	642, 0.122, NE
K34	HALLANDALE AMOCO INC	990 W HALLANDALE BEA	EDR Hist Auto	Higher	653, 0.124, SSW
G35	ANSIN BLVD DUMP	310 ANSIN BLVD	FL SWF/LF	Higher	659, 0.125, WSW
G36	PRINT SHOP	302 ANSIN BLVD	RCRA NonGen / NLR, FINDS, ECHO	Higher	659, 0.125, WSW
J37	BATHROOM BUILDING AT	745 NW 9TH STREET	FL ASBESTOS, FL BROWARD CO. HM	Higher	675, 0.128, NNE
K38	AMOCO SERVICE STATIO	990 W HALLANDALE BEA	FL UST, RCRA NonGen / NLR, FINDS, ECHO, NY...	Higher	690, 0.131, SSW

MAPPED SITES SUMMARY

Target Property Address:
NW 8 AVENUE
HALLANDALE, FL 33009

Click on Map ID to see full detail.

MAP ID	SITE NAME	ADDRESS	DATABASE ACRONYMS	RELATIVE ELEVATION	DIST (ft. & mi.) DIRECTION
L39	MERCEDES SERVICE CEN	911 W HALLANDALE BEA	FL BROWARD CO. HM	Higher	726, 0.138, South
L40	BRAKE KINGDOM	915 W HALLANDALE BEA	FL BROWARD CO. HM	Higher	726, 0.138, South
L41	BRAKE AND MUFFLER AU	907 W HALLANDALE BEA	FL BROWARD CO. HM	Higher	726, 0.138, South
G42	EXPERIENCE AUTOBODY,	319 ANSIN BLVD	FL BROWARD CO. HM	Higher	729, 0.138, WSW
G43	B W RECYCLING	301 ANSIN BLVD	RCRA-CESQG, FINDS, ECHO	Higher	729, 0.138, WSW
G44	SPEED INJECTED, INC.	315 ANSIN BLVD	FL BROWARD CO. HM	Higher	729, 0.138, WSW
G45	FINE DECORATORS, INC	301 ANSIN BLVD	FL BROWARD CO. HM	Higher	729, 0.138, WSW
M46	FILPAK	370 ANSIN BLVD	RCRA-CESQG	Higher	746, 0.141, West
H47	7-ELEVEN STORE #2507	747 W HALLANDALE BEA	FINDS, ECHO, FL BROWARD CO. HM	Higher	747, 0.141, SSE
H48	7-ELEVEN STORE #2507	747 W HALLANDALE BEA	FL LUST, FL UST, FL Financial Assurance	Higher	747, 0.141, SSE
H49	APRIL PROPERTIES LLC	801 W HALLANDALE BEA	FL LUST, FL UST, FL Financial Assurance	Higher	751, 0.142, SSE
K50	AMERIKA - OJ GAS COR	1021 W HALLANDALE BE	FL SPILLS, FL BROWARD CO. HM	Higher	760, 0.144, SSW
K51	AMERIKA - OJ GAS COR	1021 W HALLANDALE BE	FL LUST, FL UST, FL CLEANUP SITES, FL DWM CONTAM,...	Higher	760, 0.144, SSW
G52	ITAL-AUTO SERVICES,	361 ANSIN BLVD	FL BROWARD CO. HM	Higher	762, 0.144, WSW
K53	HALLANDALE BEACH U-G	999 W HALLANDALE BEA	FL LUST, FL UST, FL CLEANUP SITES, FL DWM CONTAM,...	Higher	835, 0.158, South
N54	PARTNERS PETROLEUM H	1080 W HALLANDALE BE	FL BROWARD CO. HM	Higher	837, 0.159, SW
N55	PARTNERS PETROLEUM H	1080 W HALLANDALE BE	FL LUST, FL UST, FL Financial Assurance	Higher	837, 0.159, SW
H56	JIFFY LUBE #634	735 W HALLANDALE BCH	FL UST	Higher	842, 0.159, SSE
H57	JIFFY LUBE #0634	735 W HALLANDALE BEA	FL BROWARD CO. HM	Higher	842, 0.159, SSE
N58	COMKE INC	1045 W HALLANDALE BE	RCRA-CESQG	Higher	849, 0.161, SSW
59	NEW CINGULAR WIRELES	720 NW 9TH ST	FL BROWARD CO. HM	Higher	854, 0.162, NNE
M60	SIGNTEX IMAGING OF F	325 W ANSIN BLVD	FL BROWARD CO. HM	Higher	859, 0.163, West
M61	SUNGRAF, INC.	325 W ANSIN BLVD	FL BROWARD CO. HM	Higher	859, 0.163, West
M62	SUNGRAF INC	325 W ANSIN BLVD	RCRA NonGen / NLR, FINDS, ECHO	Higher	859, 0.163, West
N63	TEXACO #021-313-FISK	1090 W HALLANDALE BE	FL LUST, FL UST	Higher	859, 0.163, SW
K64	HALLANDALE AUTO CENT	99 SW 10TH AVE	FL BROWARD CO. HM	Higher	871, 0.165, SSW
O65	GALLO MARBLE ENTERPR	500 ANSIN BLVD	FL LUST, FL UST, FL INST CONTROL, FL Broward Co....	Higher	883, 0.167, WNW
M66	CYCLE RACE TEK, INC.	400 ANSIN BLVD	FL BROWARD CO. HM	Higher	892, 0.169, West
M67	CHAMPION COLLISION &	400 ANSIN BLVD	FL BROWARD CO. HM	Higher	892, 0.169, West
M68	WEDGEWOOD HOLDINGS I	400 ANSIN BLVD	FL UST	Higher	892, 0.169, West
M69	EURO INTERNATIONAL M	373 ANSIN BLVD	FL BROWARD CO. HM	Higher	908, 0.172, West
M70	JIMI MITCHELL DESIGN	373 ANSIN BLVD	RCRA-CESQG, FINDS, ECHO	Higher	908, 0.172, West
P71	AUTO CLINIC OF SOUTH	311 ANSIN BLVD	FL BROWARD CO. HM	Higher	909, 0.172, WSW
P72	B.W. RECYCLING, INC.	301 W. ANSIN BLVD.	OH SWRCY	Higher	918, 0.174, WSW
73	GLOBAL SUPPLY COMPAN	590 ANSIN BLVD	FL BROWARD CO. HM	Higher	929, 0.176, WNW
O74	PARK SHORE DRUG, INC	600 ANSIN BLVD	FL Broward Co. EDIEAR, FL BROWARD CO. HM	Higher	951, 0.180, West
O75	T-MOBILE USA, INC -	600 ANSIN BLVD	FL BROWARD CO. HM	Higher	951, 0.180, West
O76	IMPERIAL MARINE EQUI	600 ANSIN BLVD	FL UST	Higher	951, 0.180, West
N77	EXXON CO USA #44893	1081 W HALLANDALE BE	RCRA NonGen / NLR, FINDS, ECHO	Higher	959, 0.182, SSW

MAPPED SITES SUMMARY

Target Property Address:
NW 8 AVENUE
HALLANDALE, FL 33009

Click on Map ID to see full detail.

MAP ID	SITE NAME	ADDRESS	DATABASE ACRONYMS	RELATIVE ELEVATION	DIST (ft. & mi.) DIRECTION
78	ORION PEMBROKE	1011 NW 8TH AVE	FL UST, FL Financial Assurance, FL BROWARD CO. HM	Higher	1050, 0.199, NNE
N79	WENDY'S HALLANDALE	1091 W HALLANDALE BE	RCRA NonGen / NLR	Higher	1084, 0.205, SSW
N80	MOBIL #03 A28	1091 W HALLANDALE BC	FL LUST, FL UST	Higher	1084, 0.205, SSW
N81	CITY OF HALLANDALE B	2801 E HALLANDALE BE	FL BROWARD CO. HM	Higher	1137, 0.215, SW
N82	CITY OF HALLANDALE B	2801 E HALLANDALE BE	FL AST	Higher	1137, 0.215, SW
Q83	WINN-DIXIE #203	1055 HALLANDALE BEAC	RCRA-CESQG, FINDS, ECHO	Higher	1217, 0.230, SSW
Q84	WINN DIXIE MARKET PL	1055 W HALLANDALE BC	FL UST	Higher	1260, 0.239, SSW
R85	HALLANDALE, CITY OF	630 NW 2ND ST	RCRA-CESQG	Higher	1274, 0.241, ESE
R86	HALLANDALE WATER PRO	630 NW 2ND ST	RCRA-CESQG	Higher	1274, 0.241, ESE
R87	CITY OF HALLANDALE B	630 NW 2ND ST	FL AST, FL BROWARD CO. HM	Higher	1274, 0.241, ESE
R88	CITY OF HALLANDALE B	630 NW 2ND ST	FL SWF/LF, FL UST, FL ASBESTOS, FL Financial...	Higher	1274, 0.241, ESE
89	MESSINGSCHLAGER PROP	2514 SW 30TH AVE	FL LUST, FL UST, FL Financial Assurance	Higher	1433, 0.271, West
90	SHELL, ISTE, INC. -	2801 PEMBROKE RD	FL LUST, FL UST, FL Financial Assurance, FL...	Higher	1607, 0.304, NNW
S91	MICHAEL WEATHERSPOON	604 NW 10TH STREET	FL SWF/LF	Higher	1657, 0.314, NE
92	PETROLEUM PRODUCTS A	1400 BLOCK PEMBROKE	FL Fl Sites	Higher	1705, 0.323, NNE
T93	TEXACO-PEMBROKE ROYA	2951 PEMBROKE RD	FL LUST, FL UST, FL AST, FL Financial Assurance	Higher	1811, 0.343, NNW
T94	STEVENS AUTO SVC CTR	2829 PEMBROKE RD	FL LUST, FL UST, FL BROWARD CO. HM	Higher	1835, 0.348, NNW
S95	HAL'S TOWING	2437 PEMBROKE RD	FL LUST, FL BROWARD CO. HM	Higher	1846, 0.350, NE
96	ENERGY DISPATCH LLC	EAST AND WEST SIDES	FL LUST, FL TANKS	Higher	1883, 0.357, SW
U97	B.W. RECYCLING INC	2035 SW 31ST AVE	WI SWRCY	Higher	2158, 0.409, WNW
V98	KING GAS	2401 PEMBROKE RD	FL LUST, FL UST, FL BROWARD CO. HM	Higher	2170, 0.411, NE
99	PEMBROKE PARK RECYCL	1899 SW 31 AVE	FL SWF/LF, FL Financial Assurance	Higher	2277, 0.431, WNW
100	BROWARD CNTY SCHOOL	1411 S 28TH AVE	FL LUST, FL UST	Higher	2279, 0.432, NNW
101	BROWARD CNTY SCHOOL	120 SW 4TH AVE	FL LUST, FL UST	Higher	2388, 0.452, SE
V102	FRIENDLY GARAGE	2311 PEMBROKE RD	FL LUST, FL UST	Higher	2389, 0.452, NE
U103	PETROLEUM PRODUCTS C	14000 BLOCK PEMBROKE	NPL, SEMS, US ENG CONTROLS, ROD, PRP, ICIS,...	Higher	2412, 0.457, WNW
104	95 WAREHOUSE LTD	2401 SW 31ST AVE	FL LUST, FL UST, FL BROWARD CO. HM	Higher	2475, 0.469, West
105	HOLLYWOOD CITY-LIFT	800 THREE ISLANDS BL	FL LUST, FL UST, FL BROWARD CO. HM	Higher	2623, 0.497, NE

EXECUTIVE SUMMARY

TARGET PROPERTY SEARCH RESULTS

The target property was not listed in any of the databases searched by EDR.

SURROUNDING SITES: SEARCH RESULTS

Surrounding sites were identified in the following databases.

Elevations have been determined from the USGS Digital Elevation Model and should be evaluated on a relative (not an absolute) basis. Relative elevation information between sites of close proximity should be field verified. Sites with an elevation equal to or higher than the target property have been differentiated below from sites with an elevation lower than the target property.
Page numbers and map identification numbers refer to the EDR Radius Map report where detailed data on individual sites can be reviewed.

Sites listed in ***bold italics*** are in multiple databases.

Unmappable (orphan) sites are not considered in the foregoing analysis.

STANDARD ENVIRONMENTAL RECORDS

Federal NPL site list

NPL: A review of the NPL list, as provided by EDR, and dated 12/11/2017 has revealed that there is 1 NPL site within approximately 1 mile of the target property.

Equal/Higher Elevation	Address	Direction / Distance	Map ID	Page
PETROLEUM PRODUCTS C	***14000 BLOCK PEMBROKE***	***WNW 1/4 - 1/2 (0.457 mi.)***	***U103***	***38***

Federal CERCLIS list

SEMS: A review of the SEMS list, as provided by EDR, and dated 12/11/2017 has revealed that there is 1 SEMS site within approximately 0.5 miles of the target property.

Equal/Higher Elevation	Address	Direction / Distance	Map ID	Page
PETROLEUM PRODUCTS C	***14000 BLOCK PEMBROKE***	***WNW 1/4 - 1/2 (0.457 mi.)***	***U103***	***38***

Federal RCRA generators list

RCRA-CESQG: A review of the RCRA-CESQG list, as provided by EDR, and dated 12/11/2017 has revealed that there are 11 RCRA-CESQG sites within approximately 0.25 miles of the target property.

Equal/Higher Elevation	Address	Direction / Distance	Map ID	Page
SUN PRINTING CO	1020 NW 1ST CT	SW 0 - 1/8 (0.036 mi.)	A2	8
COPO AUTO BODY SHOP	***100 NW 9TH TER***	***S 0 - 1/8 (0.046 mi.)***	***B4***	***8***
HALLENDALE HIGH ATHL	***720 NW 9TH AVE***	***N 0 - 1/8 (0.065 mi.)***	***C9***	***10***

EXECUTIVE SUMMARY

Equal/Higher Elevation	Address	Direction / Distance	Map ID	Page
HALLANDALE COMPLETE	***26 NW 9TH TER***	***SSW 0 - 1/8 (0.083 mi.)***	***B18***	***12***
B W RECYCLING	***301 ANSIN BLVD***	***WSW 1/8 - 1/4 (0.138 mi.)***	***G43***	***19***
FILPAK	370 ANSIN BLVD	W 1/8 - 1/4 (0.141 mi.)	M46	19
COMKE INC	1045 W HALLANDALE BE	SSW 1/8 - 1/4 (0.161 mi.)	N58	24
JIMI MITCHELL DESIGN	***373 ANSIN BLVD***	***W 1/8 - 1/4 (0.172 mi.)***	***M70***	***27***
WINN-DIXIE #203	***1055 HALLANDALE BEAC***	***SSW 1/8 - 1/4 (0.230 mi.)***	***Q83***	***31***
HALLANDALE, CITY OF	630 NW 2ND ST	ESE 1/8 - 1/4 (0.241 mi.)	R85	31
HALLANDALE WATER PRO	630 NW 2ND ST	ESE 1/8 - 1/4 (0.241 mi.)	R86	31

Federal institutional controls / engineering controls registries

US ENG CONTROLS: A review of the US ENG CONTROLS list, as provided by EDR, and dated 11/13/2017 has revealed that there is 1 US ENG CONTROLS site within approximately 0.5 miles of the target property.

Equal/Higher Elevation	Address	Direction / Distance	Map ID	Page
PETROLEUM PRODUCTS C	***14000 BLOCK PEMBROKE***	***WNW 1/4 - 1/2 (0.457 mi.)***	***U103***	***38***

State and tribal landfill and/or solid waste disposal site lists

FL SWF/LF: A review of the FL SWF/LF list, as provided by EDR, has revealed that there are 7 FL SWF/LF sites within approximately 0.5 miles of the target property.

Equal/Higher Elevation	Address	Direction / Distance	Map ID	Page
CITY OF HALLANDALE T	609 NW 8TH AVENUE	NNE 0 - 1/8 (0.004 mi.)	1	8
Database: SWF/LF, Date of Government Version: 01/17/2018 Facility-Site Id: 53302 Class Status: ACTIVITY NOT PERMITTED/REGISTERED (N) Class Status: ACTIVE (A) Class Status: NFA,NO FURTHER ACTION (F)				
HALLANDALE BEACH DUM	700 NW 7 STREET	NE 0 - 1/8 (0.074 mi.)	F14	12
Database: SWF/LF, Date of Government Version: 01/17/2018 Facility-Site Id: 99353 Class Status: NFA,NO FURTHER ACTION (F)				
HALLANDALE BEACH DDM	720 NW 2 STREET	SE 0 - 1/8 (0.104 mi.)	I25	14
Database: SWF/LF, Date of Government Version: 01/17/2018 Facility-Site Id: 98078 Class Status: INACTIVE (I)				
ANSIN BLVD DUMP	310 ANSIN BLVD	WSW 0 - 1/8 (0.125 mi.)	G35	16
Database: SWF/LF, Date of Government Version: 01/17/2018 Facility-Site Id: 53352 Class Status: CLOSED, NO GW MONITORING (J)				
CITY OF HALLANDALE B	***630 NW 2ND ST***	***ESE 1/8 - 1/4 (0.241 mi.)***	***R88***	***32***
Database: SWF/LF, Date of Government Version: 01/17/2018				

Facility-Site Id: 95652
Class Status: INACTIVE (I)

MICHAEL WEATHERSPOON 604 NW 10TH STREET NE 1/4 - 1/2 (0.314 mi.) S91 33
Database: SWF/LF, Date of Government Version: 01/17/2018
Facility-Site Id: 101689
Class Status: INACTIVE (I)

PEMBROKE PARK RECYCL 1899 SW 31 AVE WNW 1/4 - 1/2 (0.431 mi.) 99 36
Database: SWF/LF, Date of Government Version: 01/17/2018
Facility-Site Id: 55464
Class Status: ACTIVE (A)
Class Status: INACTIVE (I)

State and tribal leaking storage tank lists

FL LUST: A review of the FL LUST list, as provided by EDR, and dated 01/09/2018 has revealed that there are 25 FL LUST sites within approximately 0.5 miles of the target property.

Equal/Higher Elevation	Address	Direction / Distance	Map ID	Page
CRANE CAMS INC	***100 NW 9TH TER***	***S 0 - 1/8 (0.046 mi.)***	***B6***	***9***
Discharge Cleanup Status: NFAC - NO FURTHER ACTION WITH CONDITIONS Facility Status: CLOSED Facility-Site Id: 8732140				
BROWARD CNTY SCHOOL	***720 NW 9TH AVE***	***N 0 - 1/8 (0.065 mi.)***	***C10***	***10***
Discharge Cleanup Status: NREQ - CLEANUP NOT REQUIRED Facility Status: CLOSED Facility-Site Id: 9047348				
JAMES LANIER EDUCATI	***1050 NW 7TH CT***	***WNW 0 - 1/8 (0.074 mi.)***	***E12***	***11***
Discharge Cleanup Status: NFA - NFA COMPLETE Facility Status: CLOSED Facility-Site Id: 9100221				
CHEVRON #47255	***750 W HALLANDALE BEA***	***SSE 0 - 1/8 (0.102 mi.)***	***H23***	***13***
Discharge Cleanup Status: NFA - NFA COMPLETE Facility Status: CLOSED Facility-Site Id: 8502074				
SHELL OIL COMPANY	***800 W HALLANDALE BEA***	***SSE 0 - 1/8 (0.107 mi.)***	***H28***	***15***
Discharge Cleanup Status: SRCR - SRCR COMPLETE Facility Status: OPEN Facility-Site Id: 8502076				
7-ELEVEN STORE #2507	***747 W HALLANDALE BEA***	***SSE 1/8 - 1/4 (0.141 mi.)***	***H48***	***20***
Discharge Cleanup Status: SRCR - SRCR COMPLETE Facility Status: OPEN Facility-Site Id: 8622586				
APRIL PROPERTIES LLC	***801 W HALLANDALE BEA***	***SSE 1/8 - 1/4 (0.142 mi.)***	***H49***	***20***
Discharge Cleanup Status: NFA - NFA COMPLETE Facility Status: CLOSED Facility-Site Id: 8732245				
AMERIKA - OJ GAS COR	***1021 W HALLANDALE BE***	***SSW 1/8 - 1/4 (0.144 mi.)***	***K51***	***21***
Discharge Cleanup Status: RA - RA ONGOING				

Facility Status: CLOSED
Facility-Site Id: 8501728

HALLANDALE BEACH U-G	***999 W HALLANDALE BEA***	***S 1/8 - 1/4 (0.158 mi.)***	***K53***	***22***

Discharge Cleanup Status: RA - RA ONGOING
Facility Status: OPEN
Facility-Site Id: 8502072

PARTNERS PETROLEUM H	***1080 W HALLANDALE BE***	***SW 1/8 - 1/4 (0.159 mi.)***	***N55***	***23***

Discharge Cleanup Status: SRCR - SRCR COMPLETE
Discharge Cleanup Status: NFA - NFA COMPLETE
Facility Status: OPEN
Facility-Site Id: 8502695

TEXACO #021-313-FISK	***1090 W HALLANDALE BE***	***SW 1/8 - 1/4 (0.163 mi.)***	***N63***	***25***

Discharge Cleanup Status: NREQ - CLEANUP NOT REQUIRED
Facility Status: CLOSED
Facility-Site Id: 8501967

GALLO MARBLE ENTERPR	***500 ANSIN BLVD***	***WNW 1/8 - 1/4 (0.167 mi.)***	***O65***	***26***

Discharge Cleanup Status: NFA - NFA COMPLETE
Facility Status: CLOSED
Facility-Site Id: 8627989

MOBIL #03 A28	***1091 W HALLANDALE BC***	***SSW 1/8 - 1/4 (0.205 mi.)***	***N80***	***30***

Discharge Cleanup Status: NFA - NFA COMPLETE
Facility Status: CLOSED
Facility-Site Id: 8502027

MESSINGSCHLAGER PROP	***2514 SW 30TH AVE***	***W 1/4 - 1/2 (0.271 mi.)***	***89***	***32***

Discharge Cleanup Status: NFA - NFA COMPLETE
Facility Status: CLOSED
Facility-Site Id: 9401806

SHELL, ISTE, INC. -	***2801 PEMBROKE RD***	***NNW 1/4 - 1/2 (0.304 mi.)***	***90***	***33***

Discharge Cleanup Status: SRCR - SRCR COMPLETE
Facility Status: OPEN
Facility-Site Id: 8502153

TEXACO-PEMBROKE ROYA	***2951 PEMBROKE RD***	***NNW 1/4 - 1/2 (0.343 mi.)***	***T93***	***34***

Discharge Cleanup Status: NFA - NFA COMPLETE
Facility Status: OPEN
Facility-Site Id: 8625884

STEVENS AUTO SVC CTR	***2829 PEMBROKE RD***	***NNW 1/4 - 1/2 (0.348 mi.)***	***T94***	***34***

Discharge Cleanup Status: SRCR - SRCR COMPLETE
Facility Status: CLOSED
Facility-Site Id: 9500022

HAL'S TOWING	***2437 PEMBROKE RD***	***NE 1/4 - 1/2 (0.350 mi.)***	***S95***	***35***

Discharge Cleanup Status: NREQ - CLEANUP NOT REQUIRED
Facility Status: CLOSED
Facility-Site Id: 9047513

ENERGY DISPATCH LLC	***EAST AND WEST SIDES***	***SW 1/4 - 1/2 (0.357 mi.)***	***96***	***35***

Discharge Cleanup Status: NFA - NFA COMPLETE
Facility Status: CLOSED
Facility-Site Id: 9803721

KING GAS	***2401 PEMBROKE RD***	***NE 1/4 - 1/2 (0.411 mi.)***	***V98***	***36***

Discharge Cleanup Status: NFA - NFA COMPLETE
Facility Status: CLOSED
Facility-Site Id: 9201242

BROWARD CNTY SCHOOL	***1411 S 28TH AVE***	***NNW 1/4 - 1/2 (0.432 mi.)***	***100***	***37***

Discharge Cleanup Status: NREQ - CLEANUP NOT REQUIRED
Facility Status: CLOSED
Facility-Site Id: 9047361

BROWARD CNTY SCHOOL ***120 SW 4TH AVE*** ***SE 1/4 - 1/2 (0.452 mi.)*** ***101*** ***37***
Discharge Cleanup Status: NREQ - CLEANUP NOT REQUIRED
Facility Status: CLOSED
Facility-Site Id: 9047347

FRIENDLY GARAGE ***2311 PEMBROKE RD*** ***NE 1/4 - 1/2 (0.452 mi.)*** ***V102*** ***37***
Discharge Cleanup Status: SRCR - SRCR COMPLETE
Facility Status: CLOSED
Facility-Site Id: 8841698

95 WAREHOUSE LTD ***2401 SW 31ST AVE*** ***W 1/4 - 1/2 (0.469 mi.)*** ***104*** ***38***
Discharge Cleanup Status: SRCR - SRCR COMPLETE
Facility Status: CLOSED
Facility-Site Id: 8942651

HOLLYWOOD CITY-LIFT ***800 THREE ISLANDS BL*** ***NE 1/4 - 1/2 (0.497 mi.)*** ***105*** ***39***
Discharge Cleanup Status: SRCR - SRCR COMPLETE
Facility Status: OPEN
Facility-Site Id: 8622374

State and tribal registered storage tank lists

FL UST: A review of the FL UST list, as provided by EDR, has revealed that there are 18 FL UST sites within approximately 0.25 miles of the target property.

Equal/Higher Elevation	Address	Direction / Distance	Map ID	Page
JAMES LANIER EDUCATI	***1050 NW 7TH CT***	***WNW 0 - 1/8 (0.074 mi.)***	***E12***	***11***

Database: Broward Co. UST, Date of Government Version: 12/04/2017
Database: UST, Date of Government Version: 01/10/2018
Tank Status: B
Facility-Site Id: 9100221
Facility ID: 07879
Facility Status: CLOSED
Tank Status: B. Removed From Site

CHEVRON #47255 ***750 W HALLANDALE BEA*** ***SSE 0 - 1/8 (0.102 mi.)*** ***H23*** ***13***
Database: UST, Date of Government Version: 01/10/2018
Tank Status: B
Facility-Site Id: 8502074
Facility Status: CLOSED

SHELL OIL COMPANY ***800 W HALLANDALE BEA*** ***SSE 0 - 1/8 (0.107 mi.)*** ***H28*** ***15***
Database: Broward Co. UST, Date of Government Version: 12/04/2017
Database: UST, Date of Government Version: 01/10/2018
Tank Status: B
Tank Status: U
Tank Status: T
Facility-Site Id: 8502076
Facility ID: 03806
Facility Status: OPEN
Tank Status: U. In-Service

Tank Status: B. Removed From Site

AMOCO SERVICE STATIO	***990 W HALLANDALE BEA***	***SSW 1/8 - 1/4 (0.131 mi.)***	***K38***	***17***
7-ELEVEN STORE #2507	***747 W HALLANDALE BEA***	***SSE 1/8 - 1/4 (0.141 mi.)***	***H48***	***20***

Database: Broward Co. UST, Date of Government Version: 12/04/2017
Database: UST, Date of Government Version: 01/10/2018
Tank Status: B
Tank Status: U
Facility-Site Id: 8622586
Facility ID: 02232
Facility Status: OPEN
Tank Status: B. Removed From Site
Tank Status: 1. Installation / Modification; Out-of-Service

APRIL PROPERTIES LLC	***801 W HALLANDALE BEA***	***SSE 1/8 - 1/4 (0.142 mi.)***	***H49***	***20***

Database: UST, Date of Government Version: 01/10/2018
Tank Status: B
Facility-Site Id: 8732245
Facility Status: CLOSED

AMERIKA - OJ GAS COR	***1021 W HALLANDALE BE***	***SSW 1/8 - 1/4 (0.144 mi.)***	***K51***	***21***

Database: Broward Co. UST, Date of Government Version: 12/04/2017
Database: UST, Date of Government Version: 01/10/2018
Tank Status: B
Facility-Site Id: 8501728
Facility ID: 04094
Facility Status: CLOSED
Tank Status: B. Removed From Site

HALLANDALE BEACH U-G	***999 W HALLANDALE BEA***	***S 1/8 - 1/4 (0.158 mi.)***	***K53***	***22***

Database: UST, Date of Government Version: 01/10/2018
Tank Status: U
Tank Status: A
Facility-Site Id: 8502072
Facility Status: OPEN

PARTNERS PETROLEUM H	***1080 W HALLANDALE BE***	***SW 1/8 - 1/4 (0.159 mi.)***	***N55***	***23***

Database: Broward Co. UST, Date of Government Version: 12/04/2017
Database: UST, Date of Government Version: 01/10/2018
Tank Status: B
Tank Status: U
Facility-Site Id: 8502695
Facility ID: 04662
Facility Status: OPEN
Tank Status: 1. Installation / Modification; Out-of-Service

JIFFY LUBE #634	735 W HALLANDALE BCH	SSE 1/8 - 1/4 (0.159 mi.)	H56	24

Database: UST, Date of Government Version: 01/10/2018
Tank Status: B
Facility-Site Id: 8943836
Facility Status: CLOSED

TEXACO #021-313-FISK	***1090 W HALLANDALE BE***	***SW 1/8 - 1/4 (0.163 mi.)***	***N63***	***25***

Database: UST, Date of Government Version: 01/10/2018
Tank Status: B
Facility-Site Id: 8501967
Facility Status: CLOSED

GALLO MARBLE ENTERPR	***500 ANSIN BLVD***	***WNW 1/8 - 1/4 (0.167 mi.)***	***O65***	***26***

Database: UST, Date of Government Version: 01/10/2018

Tank Status: B
Facility-Site Id: 8627989
Facility Status: CLOSED

WEDGEWOOD HOLDINGS I	400 ANSIN BLVD	W 1/8 - 1/4 (0.169 mi.)	M68	27

Database: UST, Date of Government Version: 01/10/2018
Tank Status: B
Facility-Site Id: 9802375
Facility Status: CLOSED

IMPERIAL MARINE EQUI	600 ANSIN BLVD	W 1/8 - 1/4 (0.180 mi.)	O76	29

Database: UST, Date of Government Version: 01/10/2018
Tank Status: B
Facility-Site Id: 9700906
Facility Status: CLOSED

ORION PEMBROKE	***1011 NW 8TH AVE***	***NNE 1/8 - 1/4 (0.199 mi.)***	***78***	***29***

Database: Broward Co. UST, Date of Government Version: 12/04/2017
Database: UST, Date of Government Version: 01/10/2018
Tank Status: U
Facility-Site Id: 9807438
Facility ID: 06740
Facility Status: OPEN
Tank Status: U. In-Service

MOBIL #03 A28	***1091 W HALLANDALE BC***	***SSW 1/8 - 1/4 (0.205 mi.)***	***N80***	***30***

Database: UST, Date of Government Version: 01/10/2018
Tank Status: B
Facility-Site Id: 8502027
Facility Status: CLOSED

WINN DIXIE MARKET PL	1055 W HALLANDALE BC	SSW 1/8 - 1/4 (0.239 mi.)	Q84	31

Database: UST, Date of Government Version: 01/10/2018
Tank Status: B
Facility-Site Id: 8733107
Facility Status: CLOSED

CITY OF HALLANDALE B	***630 NW 2ND ST***	***ESE 1/8 - 1/4 (0.241 mi.)***	***R88***	***32***

Database: Broward Co. UST, Date of Government Version: 12/04/2017
Database: UST, Date of Government Version: 01/10/2018
Tank Status: B
Tank Status: U
Facility-Site Id: 8622375
Facility ID: 05583
Facility Status: OPEN
Tank Status: U. In-Service
Tank Status: B. Removed From Site

FL AST: A review of the FL AST list, as provided by EDR, has revealed that there are 3 FL AST sites within approximately 0.25 miles of the target property.

Equal/Higher Elevation	Address	Direction / Distance	Map ID	Page
CITY OF HALLANDALE B	750 NW 8TH AVE	NNE 0 - 1/8 (0.106 mi.)	J26	14

Database: BROWARD CO AST, Date of Government Version: 12/04/2017
Facility ID: 19538
Tank Status: 1. Installation / Modification; Out-of-Service

CITY OF HALLANDALE B	2801 E HALLANDALE BE	SW 1/8 - 1/4 (0.215 mi.)	N82	30

Database: BROWARD CO AST, Date of Government Version: 12/04/2017

Facility ID: 07596
Tank Status: Z. Tank No Longer Contains Regulated Substance

CITY OF HALLANDALE B	***630 NW 2ND ST***	***ESE 1/8 - 1/4 (0.241 mi.)***	***R87***	***32***

Database: BROWARD CO AST, Date of Government Version: 12/04/2017
Facility ID: 05583
Tank Status: U. In-Service

FL TANKS: A review of the FL TANKS list, as provided by EDR, and dated 01/10/2018 has revealed that there is 1 FL TANKS site within approximately 0.25 miles of the target property.

Equal/Higher Elevation	Address	Direction / Distance	Map ID	Page
BROWARD CNTY SCHOOL	***720 NW 9TH AVE***	***N 0 - 1/8 (0.065 mi.)***	***C10***	***10***

Facility Status: CLOSED
Facility ID: 9047348

State and tribal institutional control / engineering control registries

FL ENG CONTROLS: A review of the FL ENG CONTROLS list, as provided by EDR, and dated 12/27/2017 has revealed that there is 1 FL ENG CONTROLS site within approximately 0.5 miles of the target property.

Equal/Higher Elevation	Address	Direction / Distance	Map ID	Page
HARBOUR COVE ASSOCIA	***100 NORTHWEST 9TH TE***	***S 0 - 1/8 (0.046 mi.)***	***B5***	***9***

Facility-Site Id: BF060401001

FL INST CONTROL: A review of the FL INST CONTROL list, as provided by EDR, and dated 12/27/2017 has revealed that there are 2 FL INST CONTROL sites within approximately 0.5 miles of the target property.

Equal/Higher Elevation	Address	Direction / Distance	Map ID	Page
HARBOUR COVE ASSOCIA	***100 NORTHWEST 9TH TE***	***S 0 - 1/8 (0.046 mi.)***	***B5***	***9***

Facility-Site Id: BF060401001

GALLO MARBLE ENTERPR	***500 ANSIN BLVD***	***WNW 1/8 - 1/4 (0.167 mi.)***	***O65***	***26***

Facility-Site Id: 8627989

State and tribal voluntary cleanup sites

FL VCP: A review of the FL VCP list, as provided by EDR, and dated 12/21/2017 has revealed that there is 1 FL VCP site within approximately 0.5 miles of the target property.

Equal/Higher Elevation	Address	Direction / Distance	Map ID	Page
HARBOUR COVE APTS BR	***100 NW 9TH TERRACE***	***S 0 - 1/8 (0.046 mi.)***	***B7***	***10***

Status: CLOSED
Comet Site Id: 298644

State and tribal Brownfields sites

FL BROWNFIELDS: A review of the FL BROWNFIELDS list, as provided by EDR, has revealed that there are 2 FL BROWNFIELDS sites within approximately 0.5 miles of the target property.

Equal/Higher Elevation	Address	Direction / Distance	Map ID	Page
HARBOUR COVE BROWNFI		0 - 1/8 (0.000 mi.)	0	8
Database: BROWNFIELDS AREAS, Date of Government Version: 01/02/2018				
HARBOUR COVE ASSOCIA	***100 NORTHWEST 9TH TE***	***S 0 - 1/8 (0.046 mi.)***	***B5***	***9***
Database: BROWNFIELDS, Date of Government Version: 12/11/2017				
Database: BSRA, Date of Government Version: 08/02/2017				
Site Id: BF060401001				
Facility-Site Id: BF060401000				
Site Id: BF060401001				

ADDITIONAL ENVIRONMENTAL RECORDS

Local Lists of Landfill / Solid Waste Disposal Sites

WI SWRCY: A review of the WI SWRCY list, as provided by EDR, and dated 01/23/2018 has revealed that there is 1 WI SWRCY site within approximately 0.5 miles of the target property.

Equal/Higher Elevation	Address	Direction / Distance	Map ID	Page
B.W. RECYCLING INC	2035 SW 31ST AVE	WNW 1/4 - 1/2 (0.409 mi.)	U97	36

OH SWRCY: A review of the OH SWRCY list, as provided by EDR, and dated 01/22/2018 has revealed that there is 1 OH SWRCY site within approximately 0.5 miles of the target property.

Equal/Higher Elevation	Address	Direction / Distance	Map ID	Page
B.W. RECYCLING, INC.	301 W. ANSIN BLVD.	WSW 1/8 - 1/4 (0.174 mi.)	P72	28

Local Lists of Hazardous waste / Contaminated Sites

FL Fl Sites: A review of the FL Fl Sites list, as provided by EDR, and dated 12/31/1989 has revealed that there is 1 FL Fl Sites site within approximately 1 mile of the target property.

Equal/Higher Elevation	Address	Direction / Distance	Map ID	Page
PETROLEUM PRODUCTS A	1400 BLOCK PEMBROKE	NNE 1/4 - 1/2 (0.323 mi.)	92	34

EXECUTIVE SUMMARY

EPA ID: FLD980798698
Facility-Site Id: 000262

Other Ascertainable Records

RCRA NonGen / NLR: A review of the RCRA NonGen / NLR list, as provided by EDR, and dated 12/11/2017 has revealed that there are 6 RCRA NonGen / NLR sites within approximately 0.25 miles of the target property.

Equal/Higher Elevation	Address	Direction / Distance	Map ID	Page
SHELL OIL COMPANY	***800 W HALLANDALE BEA***	***SSE 0 - 1/8 (0.107 mi.)***	***H28***	***15***
PRINT SHOP	***302 ANSIN BLVD***	***WSW 0 - 1/8 (0.125 mi.)***	***G36***	***17***
AMOCO SERVICE STATIO	***990 W HALLANDALE BEA***	***SSW 1/8 - 1/4 (0.131 mi.)***	***K38***	***17***
SUNGRAF INC	***325 W ANSIN BLVD***	***W 1/8 - 1/4 (0.163 mi.)***	***M62***	***25***
EXXON CO USA #44893	***1081 W HALLANDALE BE***	***SSW 1/8 - 1/4 (0.182 mi.)***	***N77***	***29***
WENDY'S HALLANDALE	1091 W HALLANDALE BE	SSW 1/8 - 1/4 (0.205 mi.)	N79	30

ROD: A review of the ROD list, as provided by EDR, and dated 12/11/2017 has revealed that there is 1 ROD site within approximately 1 mile of the target property.

Equal/Higher Elevation	Address	Direction / Distance	Map ID	Page
PETROLEUM PRODUCTS C	***14000 BLOCK PEMBROKE***	***WNW 1/4 - 1/2 (0.457 mi.)***	***U103***	***38***

CONSENT: A review of the CONSENT list, as provided by EDR, and dated 09/30/2017 has revealed that there is 1 CONSENT site within approximately 1 mile of the target property.

Equal/Higher Elevation	Address	Direction / Distance	Map ID	Page
PETROLEUM PRODUCTS C	***14000 BLOCK PEMBROKE***	***WNW 1/4 - 1/2 (0.457 mi.)***	***U103***	***38***

FL DWM CONTAM: A review of the FL DWM CONTAM list, as provided by EDR, and dated 09/30/2017 has revealed that there are 2 FL DWM CONTAM sites within approximately 0.5 miles of the target property.

Equal/Higher Elevation	Address	Direction / Distance	Map ID	Page
AMERIKA - OJ GAS COR Program Site Id: 8501728	***1021 W HALLANDALE BE***	***SSW 1/8 - 1/4 (0.144 mi.)***	***K51***	***21***
HALLANDALE BEACH U-G Program Site Id: 8502072	***999 W HALLANDALE BEA***	***S 1/8 - 1/4 (0.158 mi.)***	***K53***	***22***

EXECUTIVE SUMMARY

FL Broward Co. EDIEAR: A review of the FL Broward Co. EDIEAR list, as provided by EDR, and dated 11/27/2017 has revealed that there are 5 FL Broward Co. EDIEAR sites within approximately 0.5 miles of the target property.

Equal/Higher Elevation	Address	Direction / Distance	Map ID	Page
HARBOUR COVE ASSOCIA Facility Id: 3135	***100 NORTHWEST 9TH TE***	***S 0 - 1/8 (0.046 mi.)***	***B5***	***9***
AMERIKA - OJ GAS COR Facility Id: 1163A	***1021 W HALLANDALE BE***	***SSW 1/8 - 1/4 (0.144 mi.)***	***K51***	***21***
HALLANDALE BEACH U-G Facility Id: 1208	***999 W HALLANDALE BEA***	***S 1/8 - 1/4 (0.158 mi.)***	***K53***	***22***
GALLO MARBLE ENTERPR Facility Id: 3210B	***500 ANSIN BLVD***	***WNW 1/8 - 1/4 (0.167 mi.)***	***O65***	***26***
PARK SHORE DRUG, INC Facility Id: 2701	***600 ANSIN BLVD***	***W 1/8 - 1/4 (0.180 mi.)***	***O74***	***28***

FL BROWARD CO. HM: A review of the FL BROWARD CO. HM list, as provided by EDR, and dated 12/04/2017 has revealed that there are 36 FL BROWARD CO. HM sites within approximately 0.25 miles of the target property.

Equal/Higher Elevation	Address	Direction / Distance	Map ID	Page
TDI MILLWORK, INC. Facility ID: 16835	1044 NW 3RD ST	SW 0 - 1/8 (0.046 mi.)	A3	8
CRANE CAMS INC Facility ID: 00985	***100 NW 9TH TER***	***S 0 - 1/8 (0.046 mi.)***	***B6***	***9***
HALLANDALE HIGH Facility ID: 00133	720 NW 9TH AVE	N 0 - 1/8 (0.065 mi.)	C8	10
JAMES LANIER EDUCATI Facility ID: 07879	1050 NW 7TH CT	WNW 0 - 1/8 (0.074 mi.)	E13	11
HALLANDALE COMPLETE Facility ID: 02919	26 NW 9TH TER	SSW 0 - 1/8 (0.083 mi.)	B17	12
FILPAK, INC. Facility ID: 00324	1060 NW 3RD ST	SW 0 - 1/8 (0.092 mi.)	20	13
CITY OF HALLANDALE B Facility ID: 19538	***750 NW 8TH AVE***	***NNE 0 - 1/8 (0.106 mi.)***	***J27***	***14***
FCE #3824 Facility ID: 03806	800 W HALLANDALE BEA	SSE 0 - 1/8 (0.107 mi.)	H29	15
DOVETAIL DESIGNS, IN Facility ID: 04403	709 NW 2ND ST	SE 0 - 1/8 (0.115 mi.)	I31	16
BATHROOM BUILDING AT Facility ID: 00801	***745 NW 9TH STREET***	***NNE 1/8 - 1/4 (0.128 mi.)***	***J37***	***17***
MERCEDES SERVICE CEN Facility ID: 15063	911 W HALLANDALE BEA	S 1/8 - 1/4 (0.138 mi.)	L39	18
BRAKE KINGDOM Facility ID: 02767	915 W HALLANDALE BEA	S 1/8 - 1/4 (0.138 mi.)	L40	18
BRAKE AND MUFFLER AU	907 W HALLANDALE BEA	S 1/8 - 1/4 (0.138 mi.)	L41	18

Facility ID: 04115				
EXPERIENCE AUTOBODY, Facility ID: 03548 Facility ID: 16829	319 ANSIN BLVD	WSW 1/8 - 1/4 (0.138 mi.)	G42	18
SPEED INJECTED, INC. Facility ID: 02746	315 ANSIN BLVD	WSW 1/8 - 1/4 (0.138 mi.)	G44	19
FINE DECORATORS, INC Facility ID: 01583	301 ANSIN BLVD	WSW 1/8 - 1/4 (0.138 mi.)	G45	19
7-ELEVEN STORE #2507 Facility ID: 02232	***747 W HALLANDALE BEA***	***SSE 1/8 - 1/4 (0.141 mi.)***	***H47***	***20***
AMERIKA - OJ GAS COR Facility ID: 04094	***1021 W HALLANDALE BE***	***SSW 1/8 - 1/4 (0.144 mi.)***	***K50***	***21***
ITAL-AUTO SERVICES, Facility ID: 02794	361 ANSIN BLVD	WSW 1/8 - 1/4 (0.144 mi.)	G52	22
HALLANDALE BEACH U-G Facility ID: 04111	***999 W HALLANDALE BEA***	***S 1/8 - 1/4 (0.158 mi.)***	***K53***	***22***
PARTNERS PETROLEUM H Facility ID: 04662	1080 W HALLANDALE BE	SW 1/8 - 1/4 (0.159 mi.)	N54	23
JIFFY LUBE #0634 Facility ID: 01531	735 W HALLANDALE BEA	SSE 1/8 - 1/4 (0.159 mi.)	H57	24
NEW CINGULAR WIRELES Facility ID: 05939	720 NW 9TH ST	NNE 1/8 - 1/4 (0.162 mi.)	59	24
SIGNTEX IMAGING OF F Facility ID: 07351	325 W ANSIN BLVD	W 1/8 - 1/4 (0.163 mi.)	M60	24
SUNGRAF, INC. Facility ID: 01160	325 W ANSIN BLVD	W 1/8 - 1/4 (0.163 mi.)	M61	25
HALLANDALE AUTO CENT Facility ID: 02498	99 SW 10TH AVE	SSW 1/8 - 1/4 (0.165 mi.)	K64	26
CYCLE RACE TEK, INC. Facility ID: 05559	400 ANSIN BLVD	W 1/8 - 1/4 (0.169 mi.)	M66	26
CHAMPION COLLISION & Facility ID: 16101 Facility ID: 07151	400 ANSIN BLVD	W 1/8 - 1/4 (0.169 mi.)	M67	27
EURO INTERNATIONAL M Facility ID: 03690	373 ANSIN BLVD	W 1/8 - 1/4 (0.172 mi.)	M69	27
AUTO CLINIC OF SOUTH Facility ID: 04469	311 ANSIN BLVD	WSW 1/8 - 1/4 (0.172 mi.)	P71	28
GLOBAL SUPPLY COMPAN Facility ID: 01194	590 ANSIN BLVD	WNW 1/8 - 1/4 (0.176 mi.)	73	28
PARK SHORE DRUG, INC Facility ID: 17004 Facility ID: 07873	***600 ANSIN BLVD***	***W 1/8 - 1/4 (0.180 mi.)***	***O74***	***28***
T-MOBILE USA, INC - Facility ID: 07734	600 ANSIN BLVD	W 1/8 - 1/4 (0.180 mi.)	O75	28
ORION PEMBROKE Facility ID: 06740	***1011 NW 8TH AVE***	***NNE 1/8 - 1/4 (0.199 mi.)***	***78***	***29***
CITY OF HALLANDALE B	2801 E HALLANDALE BE	SW 1/8 - 1/4 (0.215 mi.)	N81	30

Facility ID: 07596				
CITY OF HALLANDALE B	***630 NW 2ND ST***	***ESE 1/8 - 1/4 (0.241 mi.)***	***R87***	***32***
Facility ID: 05583				

NY MANIFEST: A review of the NY MANIFEST list, as provided by EDR, and dated 12/31/2017 has revealed that there is 1 NY MANIFEST site within approximately 0.25 miles of the target property.

Equal/Higher Elevation	Address	Direction / Distance	Map ID	Page
AMOCO SERVICE STATIO	***990 W HALLANDALE BEA***	***SSW 1/8 - 1/4 (0.131 mi.)***	***K38***	***17***
EPA ID: FLD984211102				

FL RESP PARTY: A review of the FL RESP PARTY list, as provided by EDR, and dated 01/02/2018 has revealed that there is 1 FL RESP PARTY site within approximately 0.5 miles of the target property.

Equal/Higher Elevation	Address	Direction / Distance	Map ID	Page
HARBOUR COVE APTS BR	***100 NW 9TH TERRACE***	***S 0 - 1/8 (0.046 mi.)***	***B7***	***10***
Site Status: CLOSED				

EDR HIGH RISK HISTORICAL RECORDS

EDR Exclusive Records

EDR Hist Auto: A review of the EDR Hist Auto list, as provided by EDR, has revealed that there are 7 EDR Hist Auto sites within approximately 0.125 miles of the target property.

Equal/Higher Elevation	Address	Direction / Distance	Map ID	Page
HIGHTOWER SERVICE CE	820 FOSTER RD	N 0 - 1/8 (0.073 mi.)	D11	11
UNION 76 SERVICE STA	820 FOSTER RD	NNE 0 - 1/8 (0.075 mi.)	D15	12
COMPLETE AUTO PARTS	805 FOSTER RD	NNE 0 - 1/8 (0.078 mi.)	D16	12
REX OIL CO OF FLORID	1074 NW 1 CT	SW 0 - 1/8 (0.091 mi.)	A19	13
GEORGES CHEVRON INC	750 W HALLANDALE BCH	SSE 0 - 1/8 (0.102 mi.)	H24	14
CAMPBELLS SHELL SERV	800 W HALLANDALE BCH	SSE 0 - 1/8 (0.107 mi.)	H30	16
HALLANDALE AMOCO INC	990 W HALLANDALE BEA	SSW 0 - 1/8 (0.124 mi.)	K34	16

EDR Hist Cleaner: A review of the EDR Hist Cleaner list, as provided by EDR, has revealed that there are 4 EDR Hist Cleaner sites within approximately 0.125 miles of the target property.

Equal/Higher Elevation	Address	Direction / Distance	Map ID	Page
BURROWS CLEANERS	711 FOSTER RD	NE 0 - 1/8 (0.095 mi.)	F21	13
AIR DUCT CLEANERS	376 ANSIN BLVD	WSW 0 - 1/8 (0.101 mi.)	G22	13
BURROWS LOUIS	704 FOSTER RD	NE 0 - 1/8 (0.115 mi.)	F32	16
BURROWS CLEANERS	704 FOSTER RD	NE 0 - 1/8 (0.122 mi.)	F33	16

Count: 1 records.

ORPHAN SUMMARY

City	EDR ID	Site Name	Site Address	Zip	Database(s)
AVENTURA	S121405599	CITY OF AVENTURA	NE 192 ST AND E COUNTRY CLUB D	33180	FL SWF/LF

OVERVIEW MAP - 5218114.2S

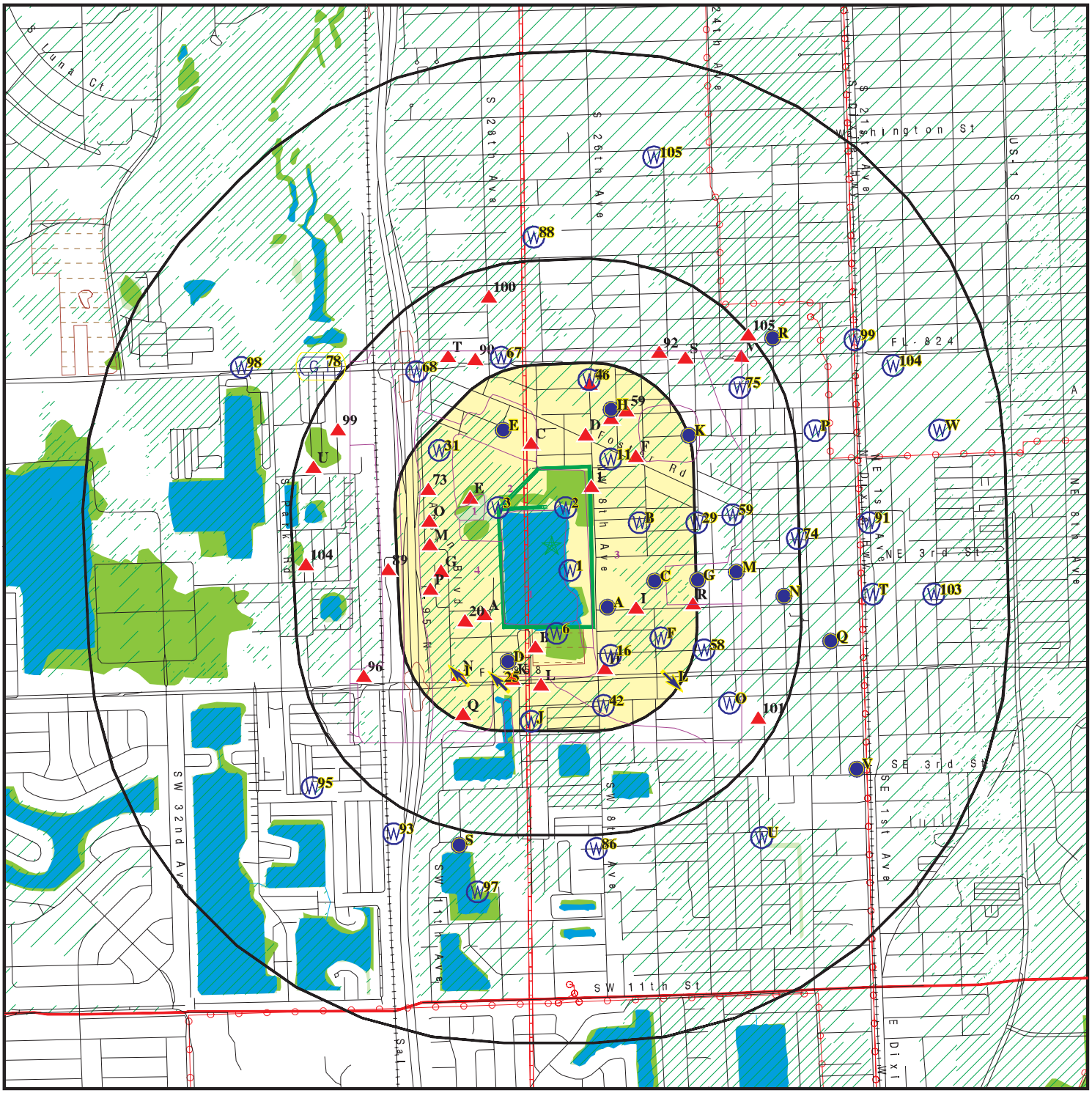

Target Property

Sites at elevations higher than or equal to the target property

Sites at elevations lower than the target property

Manufactured Gas Plants

National Priority List Sites

Dept. Defense Sites

0 1/4 1/2 1 Miles

Indian Reservations BIA

County Boundary

Power transmission lines

Pipelines

100-year flood zone

500-year flood zone

National Wetland Inventory

State Wetlands

Upgradient Area

FL Brownfield

This report includes Interactive Map Layers to display and/or hide map information. The legend includes only those icons for the default map view.

SITE NAME: 514221010180	CLIENT: Kimberly Anne Brown &Assoc.Inc
ADDRESS: NW 8 Avenue Hallandale FL 33009	CONTACT: Kimberly Brown
	INQUIRY #: 5218114.2s
LAT/LONG: 25.989795 / 80.160383	DATE: March 13, 2018 5:22 pm

Copyright © 2018 EDR, Inc. © 2015 TomTom Rel. 2015.

DETAIL MAP - 5218114.2S

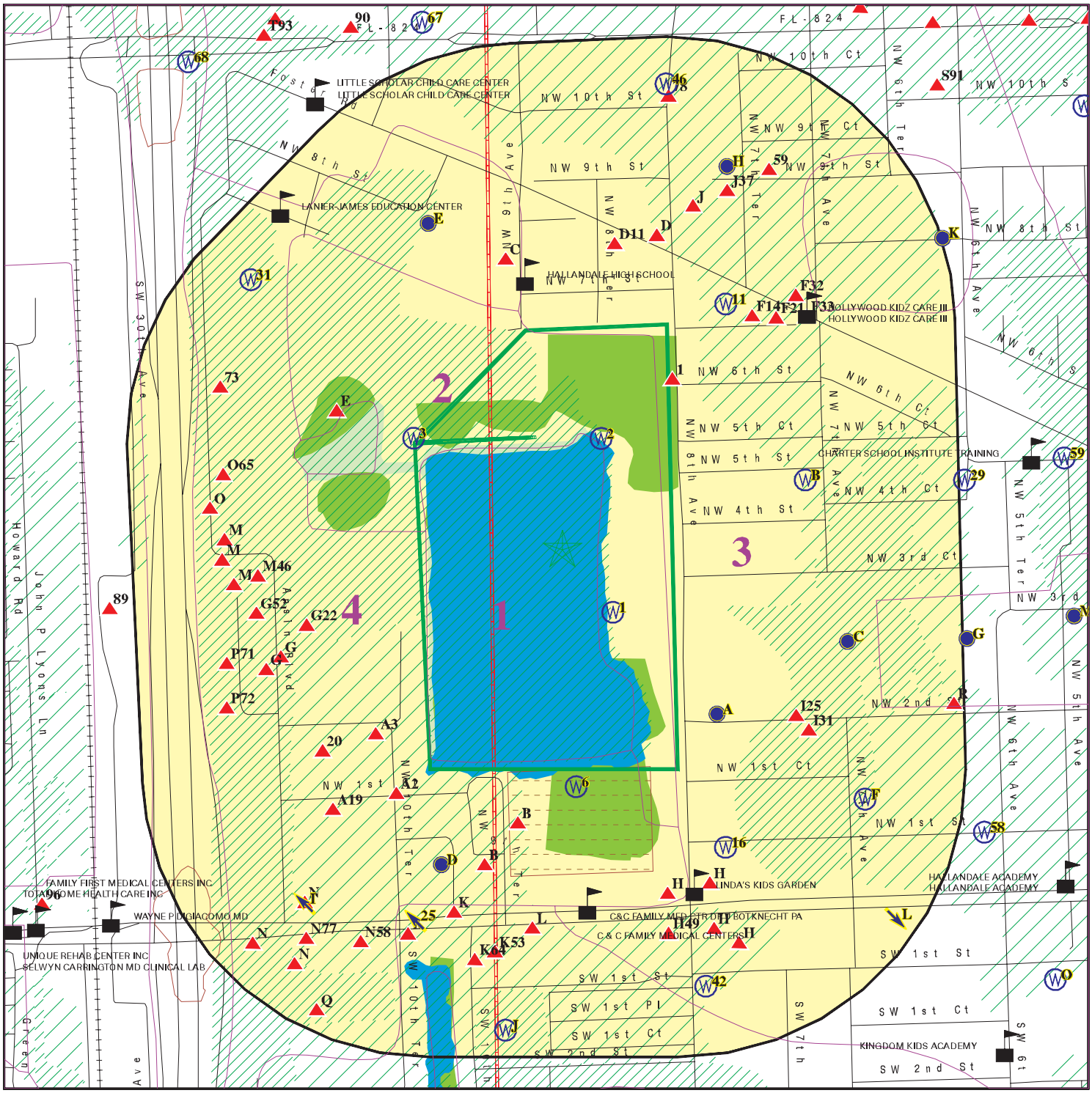

Target Property

Sites at elevations higher than or equal to the target property

Sites at elevations lower than the target property

Manufactured Gas Plants

Sensitive Receptors

National Priority List Sites

Dept. Defense Sites

0 1/16 1/8 1/4 Miles

Indian Reservations BIA

Pipelines

100-year flood zone

500-year flood zone

National Wetland Inventory

State Wetlands

FL Brownfield

This report includes Interactive Map Layers to display and/or hide map information. The legend includes only those icons for the default map view.

SITE NAME: 514221010180	CLIENT: Kimberly Anne Brown &Assoc.Inc
ADDRESS: NW 8 Avenue Hallandale FL 33009	CONTACT: Kimberly Brown INQUIRY #: 5218114.2s
LAT/LONG: 25.989795 / 80.160383	DATE: March 13, 2018 5:23 pm

Copyright © 2018 EDR, Inc. © 2015 TomTom Rel. 2015.

MAP FINDINGS SUMMARY

Database	Search Distance (Miles)	Target Property	< 1/8	1/8 - 1/4	1/4 - 1/2	1/2 - 1	> 1	Total Plotted
STANDARD ENVIRONMENTAL RECORDS								
Federal NPL site list								
NPL	1.000		0	0	1	0	NR	1
Proposed NPL	1.000		0	0	0	0	NR	0
NPL LIENS	0.001		0	NR	NR	NR	NR	0
Federal Delisted NPL site list								
Delisted NPL	1.000		0	0	0	0	NR	0
Federal CERCLIS list								
FEDERAL FACILITY	0.500		0	0	0	NR	NR	0
SEMS	0.500		0	0	1	NR	NR	1
Federal CERCLIS NFRAP site list								
SEMS-ARCHIVE	0.500		0	0	0	NR	NR	0
Federal RCRA CORRACTS facilities list								
CORRACTS	1.000		0	0	0	0	NR	0
Federal RCRA non-CORRACTS TSD facilities list								
RCRA-TSDF	0.500		0	0	0	NR	NR	0
Federal RCRA generators list								
RCRA-LQG	0.250		0	0	NR	NR	NR	0
RCRA-SQG	0.250		0	0	NR	NR	NR	0
RCRA-CESQG	0.250		4	7	NR	NR	NR	11
Federal institutional controls / engineering controls registries								
LUCIS	0.500		0	0	0	NR	NR	0
US ENG CONTROLS	0.500		0	0	1	NR	NR	1
US INST CONTROL	0.500		0	0	0	NR	NR	0
Federal ERNS list								
ERNS	0.001		0	NR	NR	NR	NR	0
State- and tribal - equivalent CERCLIS								
FL SHWS	1.000		0	0	0	0	NR	0
State and tribal landfill and/or solid waste disposal site lists								
FL SWF/LF	0.500		4	1	2	NR	NR	7
State and tribal leaking storage tank lists								
FL LAST	0.500		0	0	0	NR	NR	0
FL LUST	0.500		5	8	12	NR	NR	25
INDIAN LUST	0.500		0	0	0	NR	NR	0
State and tribal registered storage tank lists								
FL FF TANKS	0.250		0	0	NR	NR	NR	0

MAP FINDINGS SUMMARY

Database	Search Distance (Miles)	Target Property	< 1/8	1/8 - 1/4	1/4 - 1/2	1/2 - 1	> 1	Total Plotted
FEMA UST	0.250		0	0	NR	NR	NR	0
FL UST	0.250		3	15	NR	NR	NR	18
FL AST	0.250		1	2	NR	NR	NR	3
INDIAN UST	0.250		0	0	NR	NR	NR	0
FL TANKS	0.250		1	0	NR	NR	NR	1
State and tribal institutional control / engineering control registries								
FL ENG CONTROLS	0.500		1	0	0	NR	NR	1
FL INST CONTROL	0.500		1	1	0	NR	NR	2
State and tribal voluntary cleanup sites								
FL VCP	0.500		1	0	0	NR	NR	1
INDIAN VCP	0.500		0	0	0	NR	NR	0
State and tribal Brownfields sites								
FL BROWNFIELDS	0.500		2	0	0	NR	NR	2
ADDITIONAL ENVIRONMENTAL RECORDS								
Local Brownfield lists								
US BROWNFIELDS	0.500		0	0	0	NR	NR	0
Local Lists of Landfill / Solid Waste Disposal Sites								
FL SWRCY	0.500		0	0	0	NR	NR	0
WI SWRCY	0.500		0	0	1	NR	NR	1
OH SWRCY	0.500		0	1	0	NR	NR	1
INDIAN ODI	0.500		0	0	0	NR	NR	0
DEBRIS REGION 9	0.500		0	0	0	NR	NR	0
ODI	0.500		0	0	0	NR	NR	0
IHS OPEN DUMPS	0.500		0	0	0	NR	NR	0
Local Lists of Hazardous waste / Contaminated Sites								
US HIST CDL	0.001		0	NR	NR	NR	NR	0
FL PRIORITYCLEANERS	0.500		0	0	0	NR	NR	0
FL FI Sites	1.000		0	0	1	0	NR	1
US CDL	0.001		0	NR	NR	NR	NR	0
Local Land Records								
LIENS 2	0.001		0	NR	NR	NR	NR	0
Records of Emergency Release Reports								
HMIRS	0.001		0	NR	NR	NR	NR	0
FL SPILLS	0.001		0	NR	NR	NR	NR	0
FL SPILLS 90	0.001		0	NR	NR	NR	NR	0
FL SPILLS 80	0.001		0	NR	NR	NR	NR	0
Other Ascertainable Records								
RCRA NonGen / NLR	0.250		2	4	NR	NR	NR	6

MAP FINDINGS SUMMARY

Database	Search Distance (Miles)	Target Property	< 1/8	1/8 - 1/4	1/4 - 1/2	1/2 - 1	> 1	Total Plotted
FUDS	1.000		0	0	0	0	NR	0
DOD	1.000		0	0	0	0	NR	0
SCRD DRYCLEANERS	0.500		0	0	0	NR	NR	0
US FIN ASSUR	0.001		0	NR	NR	NR	NR	0
EPA WATCH LIST	0.001		0	NR	NR	NR	NR	0
2020 COR ACTION	0.250		0	0	NR	NR	NR	0
TSCA	0.001		0	NR	NR	NR	NR	0
TRIS	0.001		0	NR	NR	NR	NR	0
SSTS	0.001		0	NR	NR	NR	NR	0
ROD	1.000		0	0	1	0	NR	1
RMP	0.001		0	NR	NR	NR	NR	0
RAATS	0.001		0	NR	NR	NR	NR	0
PRP	0.001		0	NR	NR	NR	NR	0
PADS	0.001		0	NR	NR	NR	NR	0
ICIS	0.001		0	NR	NR	NR	NR	0
FTTS	0.001		0	NR	NR	NR	NR	0
MLTS	0.001		0	NR	NR	NR	NR	0
COAL ASH DOE	0.001		0	NR	NR	NR	NR	0
COAL ASH EPA	0.500		0	0	0	NR	NR	0
PCB TRANSFORMER	0.001		0	NR	NR	NR	NR	0
RADINFO	0.001		0	NR	NR	NR	NR	0
HIST FTTS	0.001		0	NR	NR	NR	NR	0
DOT OPS	0.001		0	NR	NR	NR	NR	0
CONSENT	1.000		0	0	1	0	NR	1
INDIAN RESERV	0.001		0	NR	NR	NR	NR	0
FUSRAP	1.000		0	0	0	0	NR	0
UMTRA	0.500		0	0	0	NR	NR	0
LEAD SMELTERS	0.001		0	NR	NR	NR	NR	0
US AIRS	0.001		0	NR	NR	NR	NR	0
US MINES	0.250		0	0	NR	NR	NR	0
ABANDONED MINES	0.001		0	NR	NR	NR	NR	0
FINDS	0.001		0	NR	NR	NR	NR	0
UXO	1.000		0	0	0	0	NR	0
DOCKET HWC	0.001		0	NR	NR	NR	NR	0
ECHO	0.001		0	NR	NR	NR	NR	0
FUELS PROGRAM	0.250		0	0	NR	NR	NR	0
FL AIRS	0.001		0	NR	NR	NR	NR	0
FL ASBESTOS	TP		NR	NR	NR	NR	NR	0
FL CLEANUP SITES	0.001		0	NR	NR	NR	NR	0
FL DEDB	0.250		0	0	NR	NR	NR	0
FL DRYCLEANERS	0.250		0	0	NR	NR	NR	0
FL DWM CONTAM	0.500		0	2	0	NR	NR	2
FL Broward Co. EDIEAR	0.500		1	4	0	NR	NR	5
FL Financial Assurance	0.001		0	NR	NR	NR	NR	0
FL Cattle Dip. Vats	0.250		0	0	NR	NR	NR	0
FL BROWARD CO. HM	0.250		9	27	NR	NR	NR	36
NY MANIFEST	0.250		0	1	NR	NR	NR	1
FL BROWARD CO. NOV	0.250		0	0	NR	NR	NR	0
FL RESP PARTY	0.500		1	0	0	NR	NR	1
FL SITE INV SITES	0.500		0	0	0	NR	NR	0
FL TIER 2	0.001		0	NR	NR	NR	NR	0

MAP FINDINGS SUMMARY

Database	Search Distance (Miles)	Target Property	< 1/8	1/8 - 1/4	1/4 - 1/2	1/2 - 1	> 1	Total Plotted
FL UIC	0.001		0	NR	NR	NR	NR	0
FL NPDES	0.001		0	NR	NR	NR	NR	0
EDR HIGH RISK HISTORICAL RECORDS								
EDR Exclusive Records								
EDR MGP	1.000		0	0	0	0	NR	0
EDR Hist Auto	0.125		7	NR	NR	NR	NR	7
EDR Hist Cleaner	0.125		4	NR	NR	NR	NR	4
EDR RECOVERED GOVERNMENT ARCHIVES								
Exclusive Recovered Govt. Archives								
FL RGA HWS	0.001		0	NR	NR	NR	NR	0
FL RGA LF	0.001		0	NR	NR	NR	NR	0
FL RGA LUST	0.001		0	NR	NR	NR	NR	0
- Totals --		0	47	73	21	0	0	141

NOTES:

TP = Target Property

NR = Not Requested at this Search Distance

Sites may be listed in more than one database

HARBOUR COVE BROWNFIELD AREA — **FL BROWNFIELDS** — **S106778652**
< 1/8 — **N/A**
1 ft. — **HALLANDALE BEACH, FL**

Click here for full text details

---

1 — **CITY OF HALLANDALE TRANSFER STATION** — **FL SWF/LF** — **S101011665**
NNE — **609 NW 8TH AVENUE** — **N/A**
< 1/8 — **HALLANDALE, FL 33009**
0.004 mi.
19 ft.

Click here for full text details

Relative: Higher

FL SWF/LF
Facility-Site Id: 53302
Class Status: ACTIVITY NOT PERMITTED/REGISTERED (N)
Class Status: ACTIVE (A)
Class Status: NFA,NO FURTHER ACTION (F)

Click here for Florida Oculus

A2 — **SUN PRINTING CO** — **RCRA-CESQG** — **1014470531**
SW — **1020 NW 1ST CT** — **FLTMP9203493**
< 1/8 — **HALLANDALE BEACH, FL 33009**
0.036 mi.
189 ft.

Click here for full text details

Relative: Higher

RCRA-CESQG
EPA Id: FLTMP9203493

A3 — **TDI MILLWORK, INC.** — **FL BROWARD CO. HM** — **S118742342**
SW — **1044 NW 3RD ST** — **N/A**
< 1/8 — **HALLANDALE BEACH, FL 33009**
0.046 mi.
241 ft.

Click here for full text details

Relative: Higher

FL BROWARD CO. HM
Facility ID: 16835

B4 — **COPO AUTO BODY SHOP** — **RCRA-CESQG** — **1000311339**
South — **100 NW 9TH TER** — **FINDS** — **FLD004445789**
< 1/8 — **HALLANDALE BEACH, FL 33009** — **ECHO**
0.046 mi.
244 ft.

Click here for full text details

Relative: Higher

RCRA-CESQG
EPA Id: FLD004445789

FINDS
Registry ID:: 110002526687

ECHO

COPO AUTO BODY SHOP (Continued) **1000311339**

Registry ID: 110002526687

B5
South
< 1/8
0.046 mi.
244 ft.

Relative:
Higher

HARBOUR COVE ASSOCIATES
100 NORTHWEST 9TH TERRACE
HALLANDALE BEACH, FL 33009

FL ENG CONTROLS **S106723763**
FL INST CONTROL **N/A**
FL BROWNFIELDS
FL Broward Co. EDIEAR

Click here for full text details

FL ENG CONTROLS
Facility-Site Id: BF060401001

Click here for Florida Oculus

FL INST CONTROL
Facility-Site Id: BF060401001

Click here for Florida Oculus

FL BROWNFIELDS
Facility-Site Id: BF060401000
Site Id: BF060401001
Site Id: BF060401001

FL Broward Co. EDIEAR
Facility Id: 3135

B6
South
< 1/8
0.046 mi.
244 ft.

Relative:
Higher

CRANE CAMS INC
100 NW 9TH TER
HALLANDALE, FL 33009

FL LUST **S107674551**
FL BROWARD CO. HM **N/A**

Click here for full text details

FL LUST
Facility Status: CLOSED
Facility-Site Id: 8732140
Discharge Cleanup Status: NFAC - NO FURTHER ACTION WITH CONDITIONS

Click here for Florida Oculus

FL BROWARD CO. HM
Facility ID: 00985

Map ID Direction Distance Elevation	Site	Database(s)	EDR ID Number EPA ID Number
B7 **South** **< 1/8** **0.046 mi.** **244 ft.** **Relative:** **Higher**	**HARBOUR COVE APTS BROWNFIELD SITE** **100 NW 9TH TERRACE** **HALLANDALE, FL** **Click here for full text details** **FL VCP** Comet Site Id: 298644 Status: CLOSED **FL RESP PARTY** Site Status: CLOSED	**FL VCP** **FL RESP PARTY**	**S112225014** **N/A**
C8 **North** **< 1/8** **0.065 mi.** **343 ft.** **Relative:** **Higher**	**HALLANDALE HIGH** **720 NW 9TH AVE** **HALLANDALE BEACH, FL 33009** **Click here for full text details** **FL BROWARD CO. HM** Facility ID: 00133	**FL BROWARD CO. HM**	**S107675151** **N/A**
C9 **North** **< 1/8** **0.065 mi.** **343 ft.** **Relative:** **Higher**	**HALLENDALE HIGH ATHLETIC FACIL** **720 NW 9TH AVE** **HALLANDALE, FL 33009** **Click here for full text details** **RCRA-CESQG** EPA Id: FLD984201871 **FINDS** Registry ID:: 110007448486 **ECHO** Registry ID: 110007448486	**RCRA-CESQG** **FINDS** **ECHO**	**1004683326** **FLD984201871**
C10 **North** **< 1/8** **0.065 mi.** **343 ft.** **Relative:** **Higher**	**BROWARD CNTY SCHOOL BD-HALLANDALE HS** **720 NW 9TH AVE** **HALLANDALE, FL 33009** **Click here for full text details** **FL LUST** Facility Status: CLOSED Facility-Site Id: 9047348 Discharge Cleanup Status: NREQ - CLEANUP NOT REQUIRED Click here for Florida Oculus **FL TANKS**	**FL LUST** **FL TANKS**	**U004145914** **N/A**

BROWARD CNTY SCHOOL BD-HALLANDALE HS (Continued) **U004145914**

Facility Status: CLOSED
Facility ID: 9047348

D11
North
< 1/8
0.073 mi.
383 ft.

Relative: Higher

HIGHTOWER SERVICE CENTER
820 FOSTER RD
HALLANDALE, FL 33009

EDR Hist Auto **1020441306**
N/A

Click here for full text details

E12
WNW
< 1/8
0.074 mi.
390 ft.

Relative: Higher

JAMES LANIER EDUCATION CENTER
1050 NW 7TH CT
HALLANDALE BEACH, FL 33009

FL LUST **U001344022**
FL UST **N/A**
FL Financial Assurance

Click here for full text details

FL LUST
Facility Status: CLOSED
Facility-Site Id: 9100221
Discharge Cleanup Status: NFA - NFA COMPLETE

Click here for Florida Oculus

FL UST
Facility Status: CLOSED
Facility-Site Id: 9100221
Tank Status: B. Removed From Site
Facility ID: 07879

Click here for Florida Oculus

FL Financial Assurance
Facility Status: CLOSED
Facility ID: 9100221

E13
WNW
< 1/8
0.074 mi.
390 ft.

Relative: Higher

JAMES LANIER EDUCATION CENTER
1050 NW 7TH CT
HALLANDALE BEACH, FL 33009

FL BROWARD CO. HM **S108480417**
N/A

Click here for full text details

FL BROWARD CO. HM
Facility ID: 07879

Map ID Direction Distance Elevation	Site	Database(s)	EDR ID Number EPA ID Number
F14 NE < 1/8 0.074 mi. 393 ft. Relative: Higher	**HALLANDALE BEACH DUMP 700 NW 7 STREET HALLANDALE BEACH, FL** Click here for full text details **FL SWF/LF** Facility-Site Id: 99353 Class Status: NFA,NO FURTHER ACTION (F) Click here for Florida Oculus	**FL SWF/LF**	**S110698160 N/A**
D15 NNE < 1/8 0.075 mi. 396 ft. Relative: Higher	**UNION 76 SERVICE STATION 820 FOSTER RD HOLLYWOOD, FL** Click here for full text details	**EDR Hist Auto**	**1009045068 N/A**
D16 NNE < 1/8 0.078 mi. 413 ft. Relative: Higher	**COMPLETE AUTO PARTS 805 FOSTER RD HALLANDALE, FL 33009** Click here for full text details	**EDR Hist Auto**	**1022155624 N/A**
B17 SSW < 1/8 0.083 mi. 436 ft. Relative: Higher	**HALLANDALE COMPLETE AUTO, INC. 26 NW 9TH TER HALLANDALE BEACH, FL 33009** Click here for full text details **FL BROWARD CO. HM** Facility ID: 02919	**FL BROWARD CO. HM**	**S107675150 N/A**
B18 SSW < 1/8 0.083 mi. 436 ft. Relative: Higher	**HALLANDALE COMPLETE AUTO INC 26 NW 9TH TER HALLANDALE BEACH, FL 33009** Click here for full text details **RCRA-CESQG** EPA Id: FLD982102063 **FINDS** Registry ID:: 110002560979 **ECHO**	**RCRA-CESQG FINDS ECHO**	**1000324102 FLD982102063**

HALLANDALE COMPLETE AUTO INC (Continued) **1000324102**

Registry ID: 110002560979

A19
SW
< 1/8
0.091 mi.
481 ft.

Relative:
Higher

REX OIL CO OF FLORIDA INC
1074 NW 1 CT
HALLANDALE, FL 33009

EDR Hist Auto **1021634733**
N/A

Click here for full text details

20
SW
< 1/8
0.092 mi.
488 ft.

Relative:
Higher

FILPAK, INC.
1060 NW 3RD ST
HALLANDALE BEACH, FL 33009

FL BROWARD CO. HM **S107674935**
N/A

Click here for full text details

FL BROWARD CO. HM
Facility ID: 00324

F21
NE
< 1/8
0.095 mi.
502 ft.

Relative:
Higher

BURROWS CLEANERS
711 FOSTER RD
HALLANDALE, FL 33009

EDR Hist Cleaner **1019945634**
N/A

Click here for full text details

G22
WSW
< 1/8
0.101 mi.
534 ft.

Relative:
Higher

AIR DUCT CLEANERS
376 ANSIN BLVD
HALLANDALE, FL 33009

EDR Hist Cleaner **1019922104**
N/A

Click here for full text details

H23
SSE
< 1/8
0.102 mi.
540 ft.

Relative:
Higher

CHEVRON #47255
750 W HALLANDALE BEACH BLVD
HALLANDALE, FL 33009

FL LUST **U001342444**
FL UST **N/A**

Click here for full text details

FL LUST
Facility Status: CLOSED
Facility-Site Id: 8502074
Discharge Cleanup Status: NFA - NFA COMPLETE

Click here for Florida Oculus

FL UST

CHEVRON #47255 (Continued) **U001342444**

Facility Status: CLOSED
Facility-Site Id: 8502074

Click here for Florida Oculus

H24
SSE
< 1/8
0.102 mi.
540 ft.

Relative:
Higher

GEORGES CHEVRON INC
750 W HALLANDALE BCH BLVD
HALLANDALE, FL 33009

EDR Hist Auto **1021818928**
N/A

Click here for full text details

I25
SE
< 1/8
0.104 mi.
549 ft.

Relative:
Higher

HALLANDALE BEACH DDMS
720 NW 2 STREET
HALLANDALE BEACH, FL 33009

FL SWF/LF **S109688817**
N/A

Click here for full text details

FL SWF/LF
Facility-Site Id: 98078
Class Status: INACTIVE (I)

Click here for Florida Oculus

J26
NNE
< 1/8
0.106 mi.
559 ft.

Relative:
Higher

CITY OF HALLANDALE BEACH - L.S. #9 (FOSTER RD.)
750 NW 8TH AVE
HALLANDALE BEACH, FL 33009

FL AST **A100445780**
N/A

Click here for full text details

FL AST
Facility ID: 19538
Tank Status: 1. Installation / Modification; Out-of-Service

J27
NNE
< 1/8
0.106 mi.
559 ft.

Relative:
Higher

CITY OF HALLANDALE BEACH - L.S. #9 (FOSTER RD.)
750 NW 8TH AVE
HALLANDALE BEACH, FL 33009

FL ASBESTOS **S120040281**
FL BROWARD CO. HM **N/A**

Click here for full text details

FL BROWARD CO. HM
Facility ID: 19538

H28
SSE
< 1/8
0.107 mi.
566 ft.

Relative:
Higher

SHELL OIL COMPANY
800 W HALLANDALE BEACH BLVD
HALLANDALE BEACH, FL 33009

FL LUST **1001123012**
FL UST **FLR000022863**
RCRA NonGen / NLR
FINDS
ECHO
FL Financial Assurance

Click here for full text details

FL LUST
Facility Status: OPEN
Facility-Site Id: 8502076
Discharge Cleanup Status: SRCR - SRCR COMPLETE

Click here for Florida Oculus

FL UST
Facility Status: OPEN
Facility-Site Id: 8502076
Tank Status: U. In-Service
Tank Status: B. Removed From Site
Facility ID: 03806

Click here for Florida Oculus

RCRA NonGen / NLR
EPA Id: FLR000022863

FINDS
Registry ID:: 110005637702

ECHO
Registry ID: 110005637702

FL Financial Assurance
Facility Status: OPEN
Facility ID: 8502076

H29
SSE
< 1/8
0.107 mi.
566 ft.

Relative:
Higher

FCE #3824
800 W HALLANDALE BEACH BLVD
HALLANDALE BEACH, FL 33009

FL BROWARD CO. HM **S107675152**
N/A

Click here for full text details

FL BROWARD CO. HM
Facility ID: 03806

Map ID Direction Distance Elevation	Site	Database(s)	EDR ID Number EPA ID Number
H30 SSE < 1/8 0.107 mi. 566 ft. Relative: Higher	**CAMPBELLS SHELL SERVICE 800 W HALLANDALE BCH BLVD HALLANDALE, FL 33009 Click here for full text details**	**EDR Hist Auto**	**1022137164 N/A**
I31 SE < 1/8 0.115 mi. 606 ft. Relative: Higher	**DOVETAIL DESIGNS, INC. 709 NW 2ND ST HALLANDALE BEACH, FL 33009 Click here for full text details FL BROWARD CO. HM** Facility ID: 04403	**FL BROWARD CO. HM**	**S107674757 N/A**
F32 NE < 1/8 0.115 mi. 607 ft. Relative: Higher	**BURROWS LOUIS 704 FOSTER RD HALLANDALE, FL 33009 Click here for full text details**	**EDR Hist Cleaner**	**1019945641 N/A**
F33 NE < 1/8 0.122 mi. 642 ft. Relative: Higher	**BURROWS CLEANERS 704 FOSTER RD HOLLYWOOD, FL Click here for full text details**	**EDR Hist Cleaner**	**1009158617 N/A**
K34 SSW < 1/8 0.124 mi. 653 ft. Relative: Higher	**HALLANDALE AMOCO INC 990 W HALLANDALE BEACH BL HALLANDALE, FL 33009 Click here for full text details**	**EDR Hist Auto**	**1021468925 N/A**
G35 WSW < 1/8 0.125 mi. 659 ft. Relative: Higher	**ANSIN BLVD DUMP 310 ANSIN BLVD HALLANDALE BEACH, FL 33009 Click here for full text details FL SWF/LF** Facility-Site Id: 53352	**FL SWF/LF**	**S100020471 N/A**

ANSIN BLVD DUMP (Continued) **S100020471**

Class Status: CLOSED, NO GW MONITORING (J)

Click here for Florida Oculus

G36
WSW
< 1/8
0.125 mi.
659 ft.

Relative:
Higher

PRINT SHOP
302 ANSIN BLVD
HALLANDALE BEACH, FL 33009

RCRA NonGen / NLR **1000321744**
FINDS **FLD982146227**
ECHO

Click here for full text details

RCRA NonGen / NLR
EPA Id: FLD982146227

FINDS
Registry ID:: 110005276003

ECHO
Registry ID: 110005276003

J37
NNE
1/8-1/4
0.128 mi.
675 ft.

Relative:
Higher

BATHROOM BUILDING AT OBJ PARK HALLANDALE BEACH FL
745 NW 9TH STREET
HALLANDALE, FL 33009

FL ASBESTOS **S107674388**
FL BROWARD CO. HM **N/A**

Click here for full text details

FL BROWARD CO. HM
Facility ID: 00801

K38
SSW
1/8-1/4
0.131 mi.
690 ft.

Relative:
Higher

AMOCO SERVICE STATION #497
990 W HALLANDALE BEACH BLVD
HALLANDALE BEACH, FL 33009

FL UST **1000500992**
RCRA NonGen / NLR **FLD984211102**
FINDS
ECHO
NY MANIFEST

Click here for full text details

FL UST
Tank Status: U. In-Service
Tank Status: 1. Installation / Modification; Out-of-Service
Facility ID: 04111

RCRA NonGen / NLR
EPA Id: FLD984211102

FINDS
Registry ID:: 110005606683

ECHO
Registry ID: 110005606683

AMOCO SERVICE STATION #497 (Continued) **1000500992**

NY MANIFEST
EPA ID: FLD984211102

L39
South
1/8-1/4
0.138 mi.
726 ft.

Relative:
Higher

MERCEDES SERVICE CENTER
911 W HALLANDALE BEACH BLVD
HALLANDALE BEACH, FL 33009

FL BROWARD CO. HM **S113719559**
N/A

Click here for full text details

FL BROWARD CO. HM
Facility ID: 15063

L40
South
1/8-1/4
0.138 mi.
726 ft.

Relative:
Higher

BRAKE KINGDOM
915 W HALLANDALE BEACH BLVD
HALLANDALE BEACH, FL 33009

FL BROWARD CO. HM **S107675801**
N/A

Click here for full text details

FL BROWARD CO. HM
Facility ID: 02767

L41
South
1/8-1/4
0.138 mi.
726 ft.

Relative:
Higher

BRAKE AND MUFFLER AUTHORITY
907 W HALLANDALE BEACH BLVD
HALLANDALE BEACH, FL 33009

FL BROWARD CO. HM **S104521118**
N/A

Click here for full text details

FL BROWARD CO. HM
Facility ID: 04115

G42
WSW
1/8-1/4
0.138 mi.
729 ft.

Relative:
Higher

EXPERIENCE AUTOBODY, INC.
319 ANSIN BLVD
HALLANDALE BEACH, FL 33009

FL BROWARD CO. HM **S107675401**
N/A

Click here for full text details

FL BROWARD CO. HM
Facility ID: 03548
Facility ID: 16829

Map ID Direction Distance Elevation	Site	Database(s)	EDR ID Number EPA ID Number
G43 WSW 1/8-1/4 0.138 mi. 729 ft. Relative: Higher	**B W RECYCLING 301 ANSIN BLVD HALLANDALE, FL 33009** Click here for full text details **RCRA-CESQG** EPA Id: FLD984167080 **FINDS** Registry ID:: 110005592732 **ECHO** Registry ID: 110005592732	**RCRA-CESQG FINDS ECHO**	**1000701023 FLD984167080**
G44 WSW 1/8-1/4 0.138 mi. 729 ft. Relative: Higher	**SPEED INJECTED, INC. 315 ANSIN BLVD HALLANDALE BEACH, FL 33009** Click here for full text details **FL BROWARD CO. HM** Facility ID: 02746	**FL BROWARD CO. HM**	**S107676719 N/A**
G45 WSW 1/8-1/4 0.138 mi. 729 ft. Relative: Higher	**FINE DECORATORS, INC. 301 ANSIN BLVD HALLANDALE BEACH, FL 33009** Click here for full text details **FL BROWARD CO. HM** Facility ID: 01583	**FL BROWARD CO. HM**	**S107674936 N/A**
M46 West 1/8-1/4 0.141 mi. 746 ft. Relative: Higher	**FILPAK 370 ANSIN BLVD HALLANDALE BEACH, FL 33009** Click here for full text details **RCRA-CESQG** EPA Id: FLT060077500	**RCRA-CESQG**	**1014466975 FLT060077500**

H47
SSE
1/8-1/4
0.141 mi.
747 ft.

Relative:
Higher

7-ELEVEN STORE #25077
747 W HALLANDALE BEACH BLVD
HALLANDALE BEACH, FL 33009

FINDS **1007843884**
ECHO **N/A**
FL BROWARD CO. HM

Click here for full text details

FINDS
Registry ID:: 110020127058

ECHO
Registry ID: 110020127058

FL BROWARD CO. HM
Facility ID: 02232

H48
SSE
1/8-1/4
0.141 mi.
747 ft.

Relative:
Higher

7-ELEVEN STORE #25077
747 W HALLANDALE BEACH BLVD
HALLANDALE BEACH, FL 33009

FL LUST **U001342961**
FL UST **N/A**
FL Financial Assurance

Click here for full text details

FL LUST
Facility Status: OPEN
Facility-Site Id: 8622586
Discharge Cleanup Status: SRCR - SRCR COMPLETE

Click here for Florida Oculus

FL UST
Facility Status: OPEN
Facility-Site Id: 8622586
Tank Status: B. Removed From Site
Tank Status: 1. Installation / Modification; Out-of-Service
Facility ID: 02232

Click here for Florida Oculus

FL Financial Assurance
Facility Status: OPEN
Facility ID: 8622586

H49
SSE
1/8-1/4
0.142 mi.
751 ft.

Relative:
Higher

APRIL PROPERTIES LLC
801 W HALLANDALE BEACH BLVD
HALLANDALE BEACH, FL 33009

FL LUST **U003298711**
FL UST **N/A**
FL Financial Assurance

Click here for full text details

FL LUST
Facility Status: CLOSED
Facility-Site Id: 8732245
Discharge Cleanup Status: NFA - NFA COMPLETE

APRIL PROPERTIES LLC (Continued) **U003298711**

Click here for Florida Oculus

FL UST
Facility Status: CLOSED
Facility-Site Id: 8732245

Click here for Florida Oculus

FL Financial Assurance
Facility Status: CLOSED
Facility ID: 8732245

K50
SSW
1/8-1/4
0.144 mi.
760 ft.

Relative:
Higher

AMERIKA - OJ GAS CORPORATION
1021 W HALLANDALE BEACH BLVD
HALLANDALE BEACH, FL 33009

FL SPILLS **S107674321**
FL BROWARD CO. HM **N/A**

Click here for full text details

FL SPILLS
OHMIT Incident Number: 18359
Incident Status: Closed

FL BROWARD CO. HM
Facility ID: 04094

K51
SSW
1/8-1/4
0.144 mi.
760 ft.

Relative:
Higher

AMERIKA - OJ GAS CORPORATION
1021 W HALLANDALE BEACH BLVD
HALLANDALE BEACH, FL 33009

FL LUST **U002219499**
FL UST **N/A**
FL CLEANUP SITES
FL DWM CONTAM
FL Broward Co. EDIEAR
FL Financial Assurance

Click here for full text details

FL LUST
Facility Status: CLOSED
Facility-Site Id: 8501728
Discharge Cleanup Status: RA - RA ONGOING

Click here for Florida Oculus

FL UST
Facility Status: CLOSED
Facility-Site Id: 8501728
Tank Status: B. Removed From Site
Facility ID: 04094

Click here for Florida Oculus

FL CLEANUP SITES

AMERIKA - OJ GAS CORPORATION (Continued) **U002219499**

DEP Cleanup Site Key: 51692772

FL DWM CONTAM
Program Site Id: 8501728

FL Broward Co. EDIEAR
Facility Id: 1163A

FL Financial Assurance
Facility Status: CLOSED
Facility ID: 8501728

G52
WSW
1/8-1/4
0.144 mi.
762 ft.

Relative:
Higher

ITAL-AUTO SERVICES, INC.
361 ANSIN BLVD
HALLANDALE BEACH, FL 33009

FL BROWARD CO. HM **S107675297**
N/A

Click here for full text details

FL BROWARD CO. HM
Facility ID: 02794

K53
South
1/8-1/4
0.158 mi.
835 ft.

Relative:
Higher

HALLANDALE BEACH U-GAS
999 W HALLANDALE BEACH BLVD
HALLANDALE, FL 33009

FL LUST **U004240914**
FL UST **N/A**
FL CLEANUP SITES
FL DWM CONTAM
FL Broward Co. EDIEAR
FL Financial Assurance
FL BROWARD CO. HM

Click here for full text details

FL LUST
Facility Status: OPEN
Facility-Site Id: 8502072
Discharge Cleanup Status: RA - RA ONGOING

Click here for Florida Oculus

FL UST
Facility Status: OPEN
Facility-Site Id: 8502072

Click here for Florida Oculus

FL CLEANUP SITES
DEP Cleanup Site Key: 51692665

FL DWM CONTAM
Program Site Id: 8502072

FL Broward Co. EDIEAR

HALLANDALE BEACH U-GAS (Continued) **U004240914**

Facility Id: 1208

FL Financial Assurance
Facility Status: OPEN
Facility ID: 8502072

FL BROWARD CO. HM
Facility ID: 04111

N54
SW
1/8-1/4
0.159 mi.
837 ft.

Relative:
Higher

PARTNERS PETROLEUM HALLANDALE BEACH CORP. **FL BROWARD CO. HM** **S107674956**
1080 W HALLANDALE BEACH BLVD **N/A**
HALLANDALE BEACH, FL 33009

Click here for full text details

FL BROWARD CO. HM
Facility ID: 04662

N55
SW
1/8-1/4
0.159 mi.
837 ft.

Relative:
Higher

PARTNERS PETROLEUM HALLANDALE BEACH CORP. **FL LUST** **U001342663**
1080 W HALLANDALE BEACH BLVD **FL UST** **N/A**
HALLANDALE BEACH, FL 33009 **FL Financial Assurance**

Click here for full text details

FL LUST
Facility Status: OPEN
Facility-Site Id: 8502695
Discharge Cleanup Status: SRCR - SRCR COMPLETE
Discharge Cleanup Status: NFA - NFA COMPLETE

Click here for Florida Oculus

FL UST
Facility Status: OPEN
Facility-Site Id: 8502695
Tank Status: 1. Installation / Modification; Out-of-Service
Facility ID: 04662

Click here for Florida Oculus

FL Financial Assurance
Facility Status: OPEN
Facility ID: 8502695

Map ID Direction Distance Elevation	Site	Database(s)	EDR ID Number EPA ID Number
H56 **SSE** **1/8-1/4** **0.159 mi.** **842 ft.** **Relative:** **Higher**	**JIFFY LUBE #634** **735 W HALLANDALE BCH BLVD** **HALLANDALE, FL 33009** **Click here for full text details** **FL UST** Facility Status: CLOSED Facility-Site Id: 8943836 Click here for Florida Oculus	**FL UST**	**U001343813** **N/A**
H57 **SSE** **1/8-1/4** **0.159 mi.** **842 ft.** **Relative:** **Higher**	**JIFFY LUBE #0634** **735 W HALLANDALE BEACH BLVD** **HALLANDALE BEACH, FL 33009** **Click here for full text details** **FL BROWARD CO. HM** Facility ID: 01531	**FL BROWARD CO. HM**	**S104144445** **N/A**
N58 **SSW** **1/8-1/4** **0.161 mi.** **849 ft.** **Relative:** **Higher**	**COMKE INC** **1045 W HALLANDALE BEACH BLVD** **HALLANDALE, FL 33009** **Click here for full text details** **RCRA-CESQG** EPA Id: FLT950051250	**RCRA-CESQG**	**1014467505** **FLT950051250**
59 **NNE** **1/8-1/4** **0.162 mi.** **854 ft.** **Relative:** **Higher**	**NEW CINGULAR WIRELESS #16087 ORANGEBROOK** **720 NW 9TH ST** **HALLANDALE BEACH, FL 33009** **Click here for full text details** **FL BROWARD CO. HM** Facility ID: 05939	**FL BROWARD CO. HM**	**S107675862** **N/A**
M60 **West** **1/8-1/4** **0.163 mi.** **859 ft.** **Relative:** **Higher**	**SIGNTEX IMAGING OF FLORIDA** **325 W ANSIN BLVD** **HALLANDALE BEACH, FL 33009** **Click here for full text details** **FL BROWARD CO. HM** Facility ID: 07351	**FL BROWARD CO. HM**	**S107676667** **N/A**

M61
West
1/8-1/4
0.163 mi.
859 ft.

Relative:
Higher

SUNGRAF, INC.
325 W ANSIN BLVD
HALLANDALE BEACH, FL 33009

FL BROWARD CO. HM

S107676831
N/A

Click here for full text details

FL BROWARD CO. HM
Facility ID: 01160

M62
West
1/8-1/4
0.163 mi.
859 ft.

Relative:
Higher

SUNGRAF INC
325 W ANSIN BLVD
HALLANDALE BEACH, FL 33009

RCRA NonGen / NLR
FINDS
ECHO

1000236487
FLD982160947

Click here for full text details

RCRA NonGen / NLR
EPA Id: FLD982160947

FINDS
Registry ID:: 110005589443

ECHO
Registry ID: 110005589443

N63
SW
1/8-1/4
0.163 mi.
859 ft.

Relative:
Higher

TEXACO #021-313-FISK'S
1090 W HALLANDALE BEACH BLVD
HALLANDALE, FL 33009

FL LUST
FL UST

U001342408
N/A

Click here for full text details

FL LUST
Facility Status: CLOSED
Facility-Site Id: 8501967
Discharge Cleanup Status: NREQ - CLEANUP NOT REQUIRED

Click here for Florida Oculus

FL UST
Facility Status: CLOSED
Facility-Site Id: 8501967

Click here for Florida Oculus

K64
SSW
1/8-1/4
0.165 mi.
871 ft.

Relative:
Higher

HALLANDALE AUTO CENTER, INC.
99 SW 10TH AVE
HALLANDALE BEACH, FL 33009

FL BROWARD CO. HM

S107675146
N/A

Click here for full text details

FL BROWARD CO. HM
Facility ID: 02498

O65
WNW
1/8-1/4
0.167 mi.
883 ft.

Relative:
Higher

GALLO MARBLE ENTERPRISES INC
500 ANSIN BLVD
HALLANDALE, FL 33009

FL LUST
FL UST
FL INST CONTROL
FL Broward Co. EDIEAR

U001343138
N/A

Click here for full text details

FL LUST
Facility Status: CLOSED
Facility-Site Id: 8627989
Discharge Cleanup Status: NFA - NFA COMPLETE

Click here for Florida Oculus

FL UST
Facility Status: CLOSED
Facility-Site Id: 8627989

Click here for Florida Oculus

FL INST CONTROL
Facility-Site Id: 8627989

Click here for Florida Oculus

FL Broward Co. EDIEAR
Facility Id: 3210B

M66
West
1/8-1/4
0.169 mi.
892 ft.

Relative:
Higher

CYCLE RACE TEK, INC.
400 ANSIN BLVD
HALLANDALE BEACH, FL 33009

FL BROWARD CO. HM

S107674650
N/A

Click here for full text details

FL BROWARD CO. HM
Facility ID: 05559

M67
West
1/8-1/4
0.169 mi.
892 ft.

Relative:
Higher

CHAMPION COLLISION & REFINISHING
400 ANSIN BLVD
HALLANDALE BEACH, FL 33009

FL BROWARD CO. HM | **S107674272**
N/A

Click here for full text details

FL BROWARD CO. HM
Facility ID: 16101
Facility ID: 07151

M68
West
1/8-1/4
0.169 mi.
892 ft.

Relative:
Higher

WEDGEWOOD HOLDINGS INC
400 ANSIN BLVD
HALLANDALE, FL 33009

FL UST | **U003714596**
N/A

Click here for full text details

FL UST
Facility Status: CLOSED
Facility-Site Id: 9802375

Click here for Florida Oculus

M69
West
1/8-1/4
0.172 mi.
908 ft.

Relative:
Higher

EURO INTERNATIONAL MFG., INC.
373 ANSIN BLVD
HALLANDALE BEACH, FL 33009

FL BROWARD CO. HM | **S107674845**
N/A

Click here for full text details

FL BROWARD CO. HM
Facility ID: 03690

M70
West
1/8-1/4
0.172 mi.
908 ft.

Relative:
Higher

JIMI MITCHELL DESIGNS
373 ANSIN BLVD
HALLANDALE BEACH, FL 33009

RCRA-CESQG
FINDS
ECHO | **1004682493**
FL0000228650

Click here for full text details

RCRA-CESQG
EPA Id: FL0000228650

FINDS
Registry ID:: 110002518053

ECHO
Registry ID: 110002518053

P71
WSW
1/8-1/4
0.172 mi.
909 ft.

Relative:
Higher

AUTO CLINIC OF SOUTH FLORIDA
311 ANSIN BLVD
HALLANDALE BEACH, FL 33009

FL BROWARD CO. HM — **S107673874**
N/A

Click here for full text details

FL BROWARD CO. HM
Facility ID: 04469

P72
WSW
1/8-1/4
0.174 mi.
918 ft.

Relative:
Higher

B.W. RECYCLING, INC.
301 W. ANSIN BLVD.
HALLANDALE, FL 33009

OH SWRCY — **S120929556**
N/A

Click here for full text details

73
WNW
1/8-1/4
0.176 mi.
929 ft.

Relative:
Higher

GLOBAL SUPPLY COMPANY, INC.
590 ANSIN BLVD
HALLANDALE BEACH, FL 33009

FL BROWARD CO. HM — **S107675100**
N/A

Click here for full text details

FL BROWARD CO. HM
Facility ID: 01194

O74
West
1/8-1/4
0.180 mi.
951 ft.

Relative:
Higher

PARK SHORE DRUG, INC.
600 ANSIN BLVD
HALLANDALE BEACH, FL 33009

FL Broward Co. EDIEAR
FL BROWARD CO. HM — **S107675678**
N/A

Click here for full text details

FL Broward Co. EDIEAR
Facility Id: 2701

FL BROWARD CO. HM
Facility ID: 17004
Facility ID: 07873

O75
West
1/8-1/4
0.180 mi.
951 ft.

Relative:
Higher

T-MOBILE USA, INC - OMNIPOINT SWITCH OFFICE
600 ANSIN BLVD
HALLANDALE BEACH, FL 33009

FL BROWARD CO. HM — **S107676942**
N/A

Click here for full text details

FL BROWARD CO. HM
Facility ID: 07734

Map ID Direction Distance Elevation	Site	Database(s)	EDR ID Number EPA ID Number
O76 **West** **1/8-1/4** **0.180 mi.** **951 ft.** **Relative:** **Higher**	**IMPERIAL MARINE EQUIPMENT** **600 ANSIN BLVD** **HALLANDALE, FL 33009** **Click here for full text details** **FL UST** Facility Status: CLOSED Facility-Site Id: 9700906 Click here for Florida Oculus	**FL UST**	**U003180727** **N/A**
N77 **SSW** **1/8-1/4** **0.182 mi.** **959 ft.** **Relative:** **Higher**	**EXXON CO USA #44893** **1081 W HALLANDALE BEACH BLVD** **HALLANDALE BEACH, FL 33009** **Click here for full text details** **RCRA NonGen / NLR** EPA Id: FLD984196170 **FINDS** Registry ID:: 110005601358 **ECHO** Registry ID: 110005601358	**RCRA NonGen / NLR** **FINDS** **ECHO**	**1004683166** **FLD984196170**
78 **NNE** **1/8-1/4** **0.199 mi.** **1050 ft.** **Relative:** **Higher**	**ORION PEMBROKE** **1011 NW 8TH AVE** **HALLANDALE BEACH, FL 33009** **Click here for full text details** **FL UST** Facility Status: OPEN Facility-Site Id: 9807438 Tank Status: U. In-Service Facility ID: 06740 Click here for Florida Oculus **FL Financial Assurance** Facility Status: OPEN Facility ID: 9807438 **FL BROWARD CO. HM** Facility ID: 06740	**FL UST** **FL Financial Assurance** **FL BROWARD CO. HM**	**U004001477** **N/A**

N79
SSW
1/8-1/4
0.205 mi.
1084 ft.

Relative:
Higher

WENDY'S HALLANDALE
1091 W HALLANDALE BEACH BLVD
HALLANDALE, FL 33009

RCRA NonGen / NLR

1000698366
FLD000654863

Click here for full text details

RCRA NonGen / NLR
EPA Id: FLD000654863

N80
SSW
1/8-1/4
0.205 mi.
1084 ft.

Relative:
Higher

MOBIL #03 A28
1091 W HALLANDALE BCH BLVD
HALLANDALE, FL 33009

FL LUST
FL UST

U001342426
N/A

Click here for full text details

FL LUST
Facility Status: CLOSED
Facility-Site Id: 8502027
Discharge Cleanup Status: NFA - NFA COMPLETE

Click here for Florida Oculus

FL UST
Facility Status: CLOSED
Facility-Site Id: 8502027

Click here for Florida Oculus

N81
SW
1/8-1/4
0.215 mi.
1137 ft.

Relative:
Higher

CITY OF HALLANDALE BEACH - FIRE RESCUE STATION #60
2801 E HALLANDALE BEACH BLVD
HALLANDALE BEACH, FL 33009

FL BROWARD CO. HM

S107675148
N/A

Click here for full text details

FL BROWARD CO. HM
Facility ID: 07596

N82
SW
1/8-1/4
0.215 mi.
1137 ft.

Relative:
Higher

CITY OF HALLANDALE BEACH - FIRE RESCUE STATION #60
2801 E HALLANDALE BEACH BLVD
HALLANDALE BEACH, FL 33009

FL AST

A100290997
N/A

Click here for full text details

FL AST
Facility ID: 07596
Tank Status: Z. Tank No Longer Contains Regulated Substance

Map ID Direction Distance Elevation	Site	Database(s)	EDR ID Number EPA ID Number
Q83 SSW 1/8-1/4 0.230 mi. 1217 ft. Relative: Higher	**WINN-DIXIE #203 1055 HALLANDALE BEACH BLVD HALLANDALE, FL 33009** **Click here for full text details** **RCRA-CESQG** EPA Id: FLR000204073 **FINDS** Registry ID:: 110056303968 **ECHO** Registry ID: 110056303968	**RCRA-CESQG FINDS ECHO**	**1016447985 FLR000204073**
Q84 SSW 1/8-1/4 0.239 mi. 1260 ft. Relative: Higher	**WINN DIXIE MARKET PLACE 1055 W HALLANDALE BCH BLVD HALLANDALE, FL 33009** **Click here for full text details** **FL UST** Facility Status: CLOSED Facility-Site Id: 8733107 Click here for Florida Oculus	**FL UST**	**U001343343 N/A**
R85 ESE 1/8-1/4 0.241 mi. 1274 ft. Relative: Higher	**HALLANDALE, CITY OF 630 NW 2ND ST HALLANDALE BEACH, FL 33009** **Click here for full text details** **RCRA-CESQG** EPA Id: FLR000036244	**RCRA-CESQG**	**1004684857 FLR000036244**
R86 ESE 1/8-1/4 0.241 mi. 1274 ft. Relative: Higher	**HALLANDALE WATER PRODUCTION DEPT 630 NW 2ND ST HALLANDALE BEACH, FL 33009** **Click here for full text details** **RCRA-CESQG** EPA Id: FLT970058954	**RCRA-CESQG**	**1014468183 FLT970058954**

R87
ESE
1/8-1/4
0.241 mi.
1274 ft.

Relative:
Higher

CITY OF HALLANDALE BEACH - PUBLIC WORKS
630 NW 2ND ST
HALLANDALE BEACH, FL 33009

FL AST — **S107674391**
FL BROWARD CO. HM — **N/A**

Click here for full text details

FL AST
Facility ID: 05583
Tank Status: U. In-Service

FL BROWARD CO. HM
Facility ID: 05583

R88
ESE
1/8-1/4
0.241 mi.
1274 ft.

Relative:
Higher

CITY OF HALLANDALE BEACH - PUBLIC WORKS
630 NW 2ND ST
HALLANDALE BEACH, FL 33009

FL SWF/LF — **U001342817**
FL UST — **N/A**
FL ASBESTOS
FL Financial Assurance

Click here for full text details

FL SWF/LF
Facility-Site Id: 95652
Class Status: INACTIVE (I)

Click here for Florida Oculus

FL UST
Facility Status: OPEN
Facility-Site Id: 8622375
Tank Status: U. In-Service
Tank Status: B. Removed From Site
Facility ID: 05583

Click here for Florida Oculus

FL Financial Assurance
Facility Status: OPEN
Facility ID: 8622375

89
West
1/4-1/2
0.271 mi.
1433 ft.

Relative:
Higher

MESSINGSCHLAGER PROPERTIES
2514 SW 30TH AVE
HALLANDALE, FL 33009

FL LUST — **U003340320**
FL UST — **N/A**
FL Financial Assurance

Click here for full text details

FL LUST
Facility Status: CLOSED
Facility-Site Id: 9401806
Discharge Cleanup Status: NFA - NFA COMPLETE

Click here for Florida Oculus

FL UST

MESSINGSCHLAGER PROPERTIES (Continued) **U003340320**

Facility Status: CLOSED
Facility-Site Id: 9401806

Click here for Florida Oculus

FL Financial Assurance
Facility Status: CLOSED
Facility ID: 9401806

90
NNW
1/4-1/2
0.304 mi.
1607 ft.

Relative:
Higher

SHELL, ISTE, INC. - FCE #3828
2801 PEMBROKE RD
HOLLYWOOD, FL 33020

FL LUST **1000736413**
FL UST **N/A**
FL Financial Assurance
FL BROWARD CO. HM

Click here for full text details

FL LUST
Facility Status: OPEN
Facility-Site Id: 8502153
Discharge Cleanup Status: SRCR - SRCR COMPLETE

Click here for Florida Oculus

FL UST
Facility Status: OPEN
Facility-Site Id: 8502153
Tank Status: U. In-Service
Tank Status: B. Removed From Site
Facility ID: 03950

Click here for Florida Oculus

FL Financial Assurance
Facility Status: OPEN
Facility ID: 8502153

FL BROWARD CO. HM
Facility ID: 03950

S91
NE
1/4-1/2
0.314 mi.
1657 ft.

Relative:
Higher

MICHAEL WEATHERSPOON
604 NW 10TH STREET
HALLANDALE, FL 33009

FL SWF/LF **S116348384**
N/A

Click here for full text details

FL SWF/LF
Facility-Site Id: 101689
Class Status: INACTIVE (I)

Click here for Florida Oculus

92
NNE
1/4-1/2
0.323 mi.
1705 ft.

Relative:
Higher

PETROLEUM PRODUCTS AKA PEMBROKE PINES WA
1400 BLOCK PEMBROKE RD
PEMBROKE PINES, FL

FL Fl Sites
S100888918
N/A

Click here for full text details

FL Fl Sites
Facility-Site Id: 000262
EPA ID: FLD980798698

Click here for Florida Oculus

T93
NNW
1/4-1/2
0.343 mi.
1811 ft.

Relative:
Higher

TEXACO-PEMBROKE ROYAL
2951 PEMBROKE RD
HOLLYWOOD, FL 33020

FL LUST
FL UST
FL AST
FL Financial Assurance
U001342994
N/A

Click here for full text details

FL LUST
Facility Status: OPEN
Facility-Site Id: 8625884
Discharge Cleanup Status: NFA - NFA COMPLETE

Click here for Florida Oculus

FL UST
Facility Status: OPEN
Facility-Site Id: 8625884

Click here for Florida Oculus

FL AST
Facility Status: OPEN
Facility-Site Id: 8625884
Facility Status: OPEN

Click here for Florida Oculus

FL Financial Assurance
Facility Status: OPEN
Facility ID: 8625884

T94
NNW
1/4-1/2
0.348 mi.
1835 ft.

Relative:
Higher

STEVENS AUTO SVC CTR
2829 PEMBROKE RD
HOLLYWOOD, FL 33023

FL LUST
FL UST
FL BROWARD CO. HM
U002113268
N/A

Click here for full text details

FL LUST
Facility Status: CLOSED
Facility-Site Id: 9500022
Discharge Cleanup Status: SRCR - SRCR COMPLETE

STEVENS AUTO SVC CTR (Continued) **U002113268**

Click here for Florida Oculus

FL UST
Facility Status: CLOSED
Facility-Site Id: 9500022

Click here for Florida Oculus

FL BROWARD CO. HM
Facility ID: 15905

S95
NE
1/4-1/2
0.350 mi.
1846 ft.

Relative:
Higher

HAL'S TOWING
2437 PEMBROKE RD
HOLLYWOOD, FL 33020

FL LUST **S104520803**
FL BROWARD CO. HM **N/A**

Click here for full text details

FL LUST
Facility Status: CLOSED
Facility-Site Id: 9047513
Discharge Cleanup Status: NREQ - CLEANUP NOT REQUIRED

Click here for Florida Oculus

FL BROWARD CO. HM
Facility ID: 04106

96
SW
1/4-1/2
0.357 mi.
1883 ft.

Relative:
Higher

ENERGY DISPATCH LLC TANKER TRUCK SPILL
EAST AND WEST SIDES OF SW 31ST AVE
PEMBROKE PINES, FL 33009

FL LUST **U004146205**
FL TANKS **N/A**

Click here for full text details

FL LUST
Facility Status: CLOSED
Facility-Site Id: 9803721
Discharge Cleanup Status: NFA - NFA COMPLETE

Click here for Florida Oculus

FL TANKS
Facility Status: CLOSED
Facility ID: 9803721

Map ID Direction Distance Elevation	Site	Database(s)	EDR ID Number EPA ID Number
U97 WNW 1/4-1/2 0.409 mi. 2158 ft. Relative: Higher	**B.W. RECYCLING INC 2035 SW 31ST AVE PEMBROKE PARK, FL 33009** **Click here for full text details**	**WI SWRCY**	**S120859244 N/A**
V98 NE 1/4-1/2 0.411 mi. 2170 ft. Relative: Higher	**KING GAS 2401 PEMBROKE RD HOLLYWOOD, FL 33020** **Click here for full text details** **FL LUST** Facility Status: CLOSED Facility-Site Id: 9201242 Discharge Cleanup Status: NFA - NFA COMPLETE Click here for Florida Oculus **FL UST** Facility Status: CLOSED Facility-Site Id: 9201242 Click here for Florida Oculus **FL BROWARD CO. HM** Facility ID: 10734	**FL LUST FL UST FL BROWARD CO. HM**	**U001344166 N/A**
99 WNW 1/4-1/2 0.431 mi. 2277 ft. Relative: Higher	**PEMBROKE PARK RECYCLING AND TRANSFER 1899 SW 31 AVE HALLANDALE, FL 33009** **Click here for full text details** **FL SWF/LF** Facility-Site Id: 55464 Class Status: ACTIVE (A) Class Status: INACTIVE (I) Click here for Florida Oculus **FL Financial Assurance** Facility Id: 00055464	**FL SWF/LF FL Financial Assurance**	**S103214961 N/A**

100
NNW
1/4-1/2
0.432 mi.
2279 ft.

Relative:
Higher

BROWARD CNTY SCHOOL BD-MCNICHOL MS
1411 S 28TH AVE
HOLLYWOOD, FL 33020

FL LUST **U001546421**
FL UST **N/A**

Click here for full text details

FL LUST
Facility Status: CLOSED
Facility-Site Id: 9047361
Discharge Cleanup Status: NREQ - CLEANUP NOT REQUIRED

Click here for Florida Oculus

FL UST
Facility Status: CLOSED
Facility-Site Id: 9047361

Click here for Florida Oculus

101
SE
1/4-1/2
0.452 mi.
2388 ft.

Relative:
Higher

BROWARD CNTY SCHOOL BD-HALLANDALE ELEM
120 SW 4TH AVE
HALLANDALE, FL 33009

FL LUST **U001546408**
FL UST **N/A**

Click here for full text details

FL LUST
Facility Status: CLOSED
Facility-Site Id: 9047347
Discharge Cleanup Status: NREQ - CLEANUP NOT REQUIRED

Click here for Florida Oculus

FL UST
Facility Status: CLOSED
Facility-Site Id: 9047347

Click here for Florida Oculus

V102
NE
1/4-1/2
0.452 mi.
2389 ft.

Relative:
Higher

FRIENDLY GARAGE
2311 PEMBROKE RD
HOLLYWOOD, FL 33020

FL LUST **U001343705**
FL UST **N/A**

Click here for full text details

FL LUST
Facility Status: CLOSED
Facility-Site Id: 8841698
Discharge Cleanup Status: SRCR - SRCR COMPLETE

Click here for Florida Oculus

FL UST

FRIENDLY GARAGE (Continued) **U001343705**

Facility Status: CLOSED
Facility-Site Id: 8841698

Click here for Florida Oculus

U103
WNW
1/4-1/2
0.457 mi.
2412 ft.

Relative:
Higher

PETROLEUM PRODUCTS CORP.
14000 BLOCK PEMBROKE ROAD
PEMBROKE PARK, FL 33024

Click here for full text details

NPL **1000367209**
SEMS **FLD980798698**
US ENG CONTROLS
ROD
PRP
ICIS
CONSENT
FINDS
ECHO

NPL
Cerclis ID:: 400919
EPA Id: FLD980798698

SEMS
Site ID: 0400919
EPA Id: FLD980798698

US ENG CONTROLS
EPA ID:: FLD980798698
EPA ID:: FLD980798698

ROD
EPA ID:: FLD980798698

ICIS
FRS ID:: 110009281767

FINDS
Registry ID:: 110009281767

ECHO
Registry ID: 110009281767

104
West
1/4-1/2
0.469 mi.
2475 ft.

Relative:
Higher

95 WAREHOUSE LTD
2401 SW 31ST AVE
PEMBROKE PARK, FL 33009

Click here for full text details

FL LUST **U001343742**
FL UST **N/A**
FL BROWARD CO. HM

FL LUST
Facility Status: CLOSED
Facility-Site Id: 8942651

95 WAREHOUSE LTD (Continued) **U001343742**

Discharge Cleanup Status: SRCR - SRCR COMPLETE

Click here for Florida Oculus

FL UST
Facility Status: CLOSED
Facility-Site Id: 8942651

Click here for Florida Oculus

FL BROWARD CO. HM
Facility ID: 15100

105	**HOLLYWOOD CITY-LIFT STATION E-8**	**FL LUST**	**U001342816**
NE	**800 THREE ISLANDS BLVD**	**FL UST**	**N/A**
1/4-1/2	**HOLLYWOOD, FL 33022**	**FL BROWARD CO. HM**	
0.497 mi.			
2623 ft.			
Relative: Higher			

Click here for full text details

FL LUST
Facility Status: OPEN
Facility-Site Id: 8622374
Discharge Cleanup Status: SRCR - SRCR COMPLETE

Click here for Florida Oculus

FL UST
Facility Status: OPEN
Facility-Site Id: 8622374

Click here for Florida Oculus

FL BROWARD CO. HM
Facility ID: 00590

GOVERNMENT RECORDS SEARCHED / DATA CURRENCY TRACKING

St	Acronym	Full Name	Government Agency	Gov Date	Arvl. Date	Active Date
FL	AIRS	Permitted Facilities Listing	Department of Environmental Protection	01/29/2018	01/30/2018	02/26/2018
FL	ASBESTOS	Asbestos Notification Listing	Department of Environmental Protection	10/23/2017	10/24/2017	11/21/2017
FL	AST	Storage Tank Facility Information	Department of Environmental Protection	01/10/2018	01/31/2018	02/26/2018
FL	BROWNFIELDS	Brownfields Sites Database	Department of Environmental Protection	12/11/2017	01/03/2018	01/22/2018
FL	BROWNFIELDS AREAS	Brownfields Areas Database	Department of Environmental Protection	01/02/2018	01/03/2018	01/22/2018
FL	BSRA	Brownfield Site Rehabilitation Agreements Listing	Department of Environmental Protection	08/02/2017	10/03/2017	11/21/2017
FL	CLEANUP SITES	DEP Cleanup Sites - Contamination Locator Map Listing	Department of Environmental Protection	11/27/2017	11/27/2017	01/19/2018
FL	DEDB	Ethylene Dibromide Database Results	Department of Environmental Protection	01/19/2018	01/24/2018	02/26/2018
FL	DRYCLEANERS	Drycleaning Facilities	Department of Environmental Protection	01/09/2018	01/25/2018	02/26/2018
FL	DWM CONTAM	DWM CONTAMINATED SITES	Department of Environmental Protection	09/30/2017	10/31/2017	01/19/2018
FL	ENG CONTROLS	Institutional Controls Registry	Department of Environmental Protection	12/27/2017	01/03/2018	01/19/2018
FL	FF TANKS	Federal Facilities Listing	Department of Environmental Protection	01/25/2018	01/26/2018	02/26/2018
FL	FL Cattle Dip. Vats	Cattle Dipping Vats	Department of Environmental Protection	01/19/2017	01/09/2018	01/19/2018
FL	FL SITES	Sites List	Department of Environmental Protection	12/31/1989	05/09/1994	08/04/1994
FL	Financial Assurance 1	Financial Assurance Information Listing	Department of Environmental Protection	01/29/2018	01/30/2018	02/28/2018
FL	Financial Assurance 2	Financial Assurance Information Listing	Department of Environmental Protection	01/29/2018	01/30/2018	02/26/2018
FL	Financial Assurance 3	Financial Assurance Information Listing	Department of Environmental Protection	10/04/2017	10/31/2017	11/27/2017
FL	Inst Control	Institutional Controls Registry	Department of Environmental Protection	12/27/2017	01/03/2018	01/19/2018
FL	LAST	Leaking Aboveground Storage Tank Listing	Department of Environmental Protection	01/29/2018	01/30/2018	02/27/2018
FL	LUST	Petroleum Contamination Detail Report	Department of Environmental Protection	01/09/2018	01/31/2018	02/27/2018
FL	PRIORITYCLEANERS	Priority Ranking List	Department of Environmental Protection	01/04/2018	02/14/2018	02/15/2018
FL	RESP PARTY	Responsible Party Sites Listing	Department of Environmental Protection	01/02/2018	01/03/2018	01/25/2018
FL	RGA HWS	Recovered Government Archive State Hazardous Waste Facilitie	Department of Environmental Protection		07/01/2013	12/30/2013
FL	RGA LF	Recovered Government Archive Solid Waste Facilities List	Department of Environmental Protection		07/01/2013	01/10/2014
FL	RGA LUST	Recovered Government Archive Leaking Underground Storage Tan	Department of Environmental Protection		07/01/2013	12/30/2013
FL	SHWS	Florida's State-Funded Action Sites	Department of Environmental Protection	08/10/2017	08/22/2017	09/21/2017
FL	SITE INV SITES	Site Investigation Section Sites Listing	Department of Environmental Protection	11/20/2017	11/20/2017	12/21/2017
FL	SPILLS	Oil and Hazardous Materials Incidents	Department of Environmental Protection	01/04/2018	01/09/2018	01/22/2018
FL	SPILLS 80	SPILLS80 data from FirstSearch	FirstSearch	09/01/2001	01/03/2013	03/06/2013
FL	SPILLS 90	SPILLS90 data from FirstSearch	FirstSearch	12/10/2012	01/03/2013	03/04/2013
FL	SWF/LF	Solid Waste Facility Database	Department of Environmental Protection	01/17/2018	01/17/2018	02/26/2018
FL	SWRCY	Recycling Centers	Department of Environmental Protection	07/24/2014	10/22/2014	01/12/2015
FL	TANKS	Storage Tank Facility List	Department of Environmental Protection	01/10/2018	01/31/2018	02/26/2018
FL	TIER 2	Tier 2 Facility Listing	Department of Environmental Protection	12/31/2016	06/23/2017	08/02/2017
FL	UIC	Underground Injection Wells Database Listing	Department of Environmental Protection	01/23/2018	01/26/2018	02/28/2018
FL	UST	Storage Tank Facility Information	Department of Environmental Protection	01/10/2018	01/31/2018	02/26/2018
FL	VCP	Voluntary Cleanup Sites	Department of Environmental Protection	12/21/2017	12/22/2017	02/09/2018
FL	WASTEWATER	Wastewater Facility Regulation Database	Department of Environmental Protection	02/01/2018	02/07/2018	02/28/2018
US	2020 COR ACTION	2020 Corrective Action Program List	Environmental Protection Agency	04/22/2013	03/03/2015	03/09/2015
US	ABANDONED MINES	Abandoned Mines	Department of Interior	09/25/2017	09/26/2017	10/20/2017
US	BRS	Biennial Reporting System	EPA/NTIS	12/31/2015	02/22/2017	09/28/2017
US	COAL ASH DOE	Steam-Electric Plant Operation Data	Department of Energy	12/31/2005	08/07/2009	10/22/2009
US	COAL ASH EPA	Coal Combustion Residues Surface Impoundments List	Environmental Protection Agency	07/01/2014	09/10/2014	10/20/2014
US	CONSENT	Superfund (CERCLA) Consent Decrees	Department of Justice, Consent Decree Library	09/30/2017	11/10/2017	01/12/2018
US	CORRACTS	Corrective Action Report	EPA	12/11/2017	12/26/2017	02/09/2018
US	DEBRIS REGION 9	Torres Martinez Reservation Illegal Dump Site Locations	EPA, Region 9	01/12/2009	05/07/2009	09/21/2009
US	DOCKET HWC	Hazardous Waste Compliance Docket Listing	Environmental Protection Agency	06/27/2017	11/21/2017	01/12/2018

GOVERNMENT RECORDS SEARCHED / DATA CURRENCY TRACKING

St	Acronym	Full Name	Government Agency	Gov Date	Arvl. Date	Active Date
US	DOD	Department of Defense Sites	USGS	12/31/2005	11/10/2006	01/11/2007
US	DOT OPS	Incident and Accident Data	Department of Transporation, Office of Pipeli	07/31/2012	08/07/2012	09/18/2012
US	Delisted NPL	National Priority List Deletions	EPA	12/11/2017	12/22/2017	01/05/2018
US	ECHO	Enforcement & Compliance History Information	Environmental Protection Agency	01/13/2018	01/19/2018	03/02/2018
US	EDR Hist Auto	EDR Exclusive Historical Auto Stations	EDR, Inc.			
US	EDR Hist Cleaner	EDR Exclusive Historical Cleaners	EDR, Inc.			
US	EDR MGP	EDR Proprietary Manufactured Gas Plants	EDR, Inc.			
US	EPA WATCH LIST	EPA WATCH LIST	Environmental Protection Agency	08/30/2013	03/21/2014	06/17/2014
US	ERNS	Emergency Response Notification System	National Response Center, United States Coast	09/18/2017	09/21/2017	10/13/2017
US	FEDERAL FACILITY	Federal Facility Site Information listing	Environmental Protection Agency	11/07/2016	01/05/2017	04/07/2017
US	FEDLAND	Federal and Indian Lands	U.S. Geological Survey	12/31/2005	02/06/2006	01/11/2007
US	FEMA UST	Underground Storage Tank Listing	FEMA	05/15/2017	05/30/2017	10/13/2017
US	FINDS	Facility Index System/Facility Registry System	EPA	07/23/2017	09/06/2017	09/15/2017
US	FTTS	FIFRA/ TSCA Tracking System - FIFRA (Federal Insecticide, Fu	EPA/Office of Prevention, Pesticides and Toxi	04/09/2009	04/16/2009	05/11/2009
US	FTTS INSP	FIFRA/ TSCA Tracking System - FIFRA (Federal Insecticide, Fu	EPA	04/09/2009	04/16/2009	05/11/2009
US	FUDS	Formerly Used Defense Sites	U.S. Army Corps of Engineers	01/31/2015	07/08/2015	10/13/2015
US	FUELS PROGRAM	EPA Fuels Program Registered Listing	EPA	11/20/2017	11/20/2017	01/12/2018
US	FUSRAP	Formerly Utilized Sites Remedial Action Program	Department of Energy	12/23/2016	12/27/2016	02/17/2017
US	HIST FTTS	FIFRA/TSCA Tracking System Administrative Case Listing	Environmental Protection Agency	10/19/2006	03/01/2007	04/10/2007
US	HIST FTTS INSP	FIFRA/TSCA Tracking System Inspection & Enforcement Case Lis	Environmental Protection Agency	10/19/2006	03/01/2007	04/10/2007
US	HMIRS	Hazardous Materials Information Reporting System	U.S. Department of Transportation	09/21/2017	09/21/2017	10/13/2017
US	ICIS	Integrated Compliance Information System	Environmental Protection Agency	11/18/2016	11/23/2016	02/10/2017
US	IHS OPEN DUMPS	Open Dumps on Indian Land	Department of Health & Human Serivces, Indian	04/01/2014	08/06/2014	01/29/2015
US	INDIAN LUST R1	Leaking Underground Storage Tanks on Indian Land	EPA Region 1	04/14/2017	07/27/2017	10/06/2017
US	INDIAN LUST R10	Leaking Underground Storage Tanks on Indian Land	EPA Region 10	04/25/2017	11/07/2017	12/08/2017
US	INDIAN LUST R4	Leaking Underground Storage Tanks on Indian Land	EPA Region 4	10/14/2016	01/27/2017	05/05/2017
US	INDIAN LUST R5	Leaking Underground Storage Tanks on Indian Land	EPA, Region 5	04/26/2017	07/27/2017	10/13/2017
US	INDIAN LUST R6	Leaking Underground Storage Tanks on Indian Land	EPA Region 6	04/24/2017	07/27/2017	10/06/2017
US	INDIAN LUST R7	Leaking Underground Storage Tanks on Indian Land	EPA Region 7	04/14/2017	07/27/2017	10/06/2017
US	INDIAN LUST R8	Leaking Underground Storage Tanks on Indian Land	EPA Region 8	05/01/2017	07/27/2017	10/13/2017
US	INDIAN LUST R9	Leaking Underground Storage Tanks on Indian Land	Environmental Protection Agency	04/13/2017	07/27/2017	10/13/2017
US	INDIAN ODI	Report on the Status of Open Dumps on Indian Lands	Environmental Protection Agency	12/31/1998	12/03/2007	01/24/2008
US	INDIAN RESERV	Indian Reservations	USGS	12/31/2014	07/14/2015	01/10/2017
US	INDIAN UST R1	Underground Storage Tanks on Indian Land	EPA, Region 1	04/14/2017	07/27/2017	10/06/2017
US	INDIAN UST R10	Underground Storage Tanks on Indian Land	EPA Region 10	04/25/2017	07/27/2017	10/13/2017
US	INDIAN UST R4	Underground Storage Tanks on Indian Land	EPA Region 4	10/14/2016	01/27/2017	05/05/2017
US	INDIAN UST R5	Underground Storage Tanks on Indian Land	EPA Region 5	04/26/2017	07/27/2017	10/06/2017
US	INDIAN UST R6	Underground Storage Tanks on Indian Land	EPA Region 6	04/24/2017	07/27/2017	12/08/2017
US	INDIAN UST R7	Underground Storage Tanks on Indian Land	EPA Region 7	05/02/2017	07/27/2017	10/06/2017
US	INDIAN UST R8	Underground Storage Tanks on Indian Land	EPA Region 8	05/01/2017	07/27/2017	10/13/2017
US	INDIAN UST R9	Underground Storage Tanks on Indian Land	EPA Region 9	04/13/2017	07/27/2017	10/13/2017
US	INDIAN VCP R1	Voluntary Cleanup Priority Listing	EPA, Region 1	07/27/2015	09/29/2015	02/18/2016
US	INDIAN VCP R7	Voluntary Cleanup Priority Lisitng	EPA, Region 7	03/20/2008	04/22/2008	05/19/2008
US	LEAD SMELTER 1	Lead Smelter Sites	Environmental Protection Agency	01/09/2018	02/06/2018	03/02/2018
US	LEAD SMELTER 2	Lead Smelter Sites	American Journal of Public Health	04/05/2001	10/27/2010	12/02/2010
US	LIENS 2	CERCLA Lien Information	Environmental Protection Agency	12/11/2017	12/22/2017	01/12/2018
US	LUCIS	Land Use Control Information System	Department of the Navy	05/22/2017	06/13/2017	09/15/2017

GOVERNMENT RECORDS SEARCHED / DATA CURRENCY TRACKING

St	Acronym	Full Name	Government Agency	Gov Date	Arvl. Date	Active Date
US	MLTS	Material Licensing Tracking System	Nuclear Regulatory Commission	08/30/2016	09/08/2016	10/21/2016
US	NPL	National Priority List	EPA	12/11/2017	12/22/2017	01/05/2018
US	NPL LIENS	Federal Superfund Liens	EPA	10/15/1991	02/02/1994	03/30/1994
US	ODI	Open Dump Inventory	Environmental Protection Agency	06/30/1985	08/09/2004	09/17/2004
US	PADS	PCB Activity Database System	EPA	06/01/2017	06/09/2017	10/13/2017
US	PCB TRANSFORMER	PCB Transformer Registration Database	Environmental Protection Agency	05/24/2017	11/30/2017	12/15/2017
US	PRP	Potentially Responsible Parties	EPA	10/25/2013	10/17/2014	10/20/2014
US	Proposed NPL	Proposed National Priority List Sites	EPA	12/11/2017	12/22/2017	01/05/2018
US	RAATS	RCRA Administrative Action Tracking System	EPA	04/17/1995	07/03/1995	08/07/1995
US	RADINFO	Radiation Information Database	Environmental Protection Agency	10/02/2017	10/05/2017	10/13/2017
US	RCRA NonGen / NLR	RCRA - Non Generators / No Longer Regulated	Environmental Protection Agency	12/11/2017	12/26/2017	02/09/2018
US	RCRA-CESQG	RCRA - Conditionally Exempt Small Quantity Generators	Environmental Protection Agency	12/11/2017	12/26/2017	02/09/2018
US	RCRA-LQG	RCRA - Large Quantity Generators	Environmental Protection Agency	12/11/2017	12/26/2017	02/09/2018
US	RCRA-SQG	RCRA - Small Quantity Generators	Environmental Protection Agency	12/11/2017	12/26/2017	02/09/2018
US	RCRA-TSDF	RCRA - Treatment, Storage and Disposal	Environmental Protection Agency	12/11/2017	12/26/2017	02/09/2018
US	RMP	Risk Management Plans	Environmental Protection Agency	11/02/2017	11/17/2017	12/08/2017
US	ROD	Records Of Decision	EPA	12/11/2017	12/22/2017	01/12/2018
US	SCRD DRYCLEANERS	State Coalition for Remediation of Drycleaners Listing	Environmental Protection Agency	01/01/2017	02/03/2017	04/07/2017
US	SEMS	Superfund Enterprise Management System	EPA	12/11/2017	12/22/2017	01/12/2018
US	SEMS-ARCHIVE	Superfund Enterprise Management System Archive	EPA	12/11/2017	12/22/2017	01/12/2018
US	SSTS	Section 7 Tracking Systems	EPA	12/31/2009	12/10/2010	02/25/2011
US	TRIS	Toxic Chemical Release Inventory System	EPA	12/31/2016	01/10/2018	01/12/2018
US	TSCA	Toxic Substances Control Act	EPA	12/31/2016	06/21/2017	01/05/2018
US	UMTRA	Uranium Mill Tailings Sites	Department of Energy	06/23/2017	10/11/2017	11/03/2017
US	US AIRS (AFS)	Aerometric Information Retrieval System Facility Subsystem (	EPA	10/12/2016	10/26/2016	02/03/2017
US	US AIRS MINOR	Air Facility System Data	EPA	10/12/2016	10/26/2016	02/03/2017
US	US BROWNFIELDS	A Listing of Brownfields Sites	Environmental Protection Agency	01/19/2018	01/19/2018	02/09/2018
US	US CDL	Clandestine Drug Labs	Drug Enforcement Administration	01/09/2018	01/24/2018	02/09/2018
US	US ENG CONTROLS	Engineering Controls Sites List	Environmental Protection Agency	11/13/2017	11/27/2017	02/09/2018
US	US FIN ASSUR	Financial Assurance Information	Environmental Protection Agency	01/11/2018	01/19/2018	03/02/2018
US	US HIST CDL	National Clandestine Laboratory Register	Drug Enforcement Administration	01/19/2018	01/24/2018	02/09/2018
US	US INST CONTROL	Sites with Institutional Controls	Environmental Protection Agency	11/13/2017	11/27/2017	02/09/2018
US	US MINES	Mines Master Index File	Department of Labor, Mine Safety and Health A	10/29/2017	11/28/2017	01/12/2018
US	US MINES 2	Ferrous and Nonferrous Metal Mines Database Listing	USGS	12/05/2005	02/29/2008	04/18/2008
US	US MINES 3	Active Mines & Mineral Plants Database Listing	USGS	04/14/2011	06/08/2011	09/13/2011
US	UXO	Unexploded Ordnance Sites	Department of Defense	09/30/2016	10/31/2017	01/12/2018

GOVERNMENT RECORDS SEARCHED / DATA CURRENCY TRACKING

St	Acronym	Full Name	Government Agency	Gov Date	Arvl. Date	Active Date
CT	CT MANIFEST	Hazardous Waste Manifest Data	Department of Energy & Environmental Protecti	11/11/2017	11/14/2017	12/18/2017
NJ	NJ MANIFEST	Manifest Information	Department of Environmental Protection	12/31/2016	04/11/2017	07/27/2017
NY	NY MANIFEST	Facility and Manifest Data	Department of Environmental Conservation	12/31/2017	01/31/2018	03/09/2018
PA	PA MANIFEST	Manifest Information	Department of Environmental Protection	12/31/2016	07/25/2017	09/25/2017
RI	RI MANIFEST	Manifest information	Department of Environmental Management	12/31/2013	06/19/2015	07/15/2015
WI	WI MANIFEST	Manifest Information	Department of Natural Resources	12/31/2016	04/13/2017	07/14/2017
US	AHA Hospitals	Sensitive Receptor: AHA Hospitals	American Hospital Association, Inc.			
US	Medical Centers	Sensitive Receptor: Medical Centers	Centers for Medicare & Medicaid Services			
US	Nursing Homes	Sensitive Receptor: Nursing Homes	National Institutes of Health			
US	Public Schools	Sensitive Receptor: Public Schools	National Center for Education Statistics			
US	Private Schools	Sensitive Receptor: Private Schools	National Center for Education Statistics			
FL	Daycare Centers	Sensitive Receptor: Department of Children & Families	Provider Information			
US	Flood Zones	100-year and 500-year flood zones	Emergency Management Agency (FEMA)			
US	NWI	National Wetlands Inventory	U.S. Fish and Wildlife Service			
FL	State Wetlands	Wetlands Inventory	Department of Environmental Protection			
US	Topographic Map		U.S. Geological Survey			
US	Oil/Gas Pipelines		PennWell Corporation			
US	Electric Power Transmission Line Data		PennWell Corporation			

STREET AND ADDRESS INFORMATION

© 2015 TomTom North America, Inc. All rights reserved. This material is proprietary and the subject of copyright protection and other intellectual property rights owned by or licensed to Tele Atlas North America, Inc. The use of this material is subject to the terms of a license agreement. You will be held liable for any unauthorized copying or disclosure of this material.

GEOCHECK ®- PHYSICAL SETTING SOURCE ADDENDUM

TARGET PROPERTY ADDRESS

514221010180
NW 8 AVENUE
HALLANDALE, FL 33009

TARGET PROPERTY COORDINATES

Latitude (North):	25.989795 - 25˚ 59’ 23.26’’
Longitude (West):	80.160383 - 80˚ 9’ 37.38’’
Universal Tranverse Mercator:	Zone 17
UTM X (Meters):	584037.6
UTM Y (Meters):	2874661.0
Elevation:	2 ft. above sea level

USGS TOPOGRAPHIC MAP

Target Property Map:	5655646 NORTH MIAMI, FL
Version Date:	2012
North Map:	5655862 FORT LAUDERDALE SOUTH, FL
Version Date:	2012

EDR’s GeoCheck Physical Setting Source Addendum is provided to assist the environmental professional in forming an opinion about the impact of potential contaminant migration.

Assessment of the impact of contaminant migration generally has two principal investigative components:

1. Groundwater flow direction, and
2. Groundwater flow velocity.

Groundwater flow direction may be impacted by surface topography, hydrology, hydrogeology, characteristics of the soil, and nearby wells. Groundwater flow velocity is generally impacted by the nature of the geologic strata.

GEOCHECK® - PHYSICAL SETTING SOURCE SUMMARY

GROUNDWATER FLOW DIRECTION INFORMATION

Groundwater flow direction for a particular site is best determined by a qualified environmental professional using site-specific well data. If such data is not reasonably ascertainable, it may be necessary to rely on other sources of information, such as surface topographic information, hydrologic information, hydrogeologic data collected on nearby properties, and regional groundwater flow information (from deep aquifers).

TOPOGRAPHIC INFORMATION

Surface topography may be indicative of the direction of surficial groundwater flow. This information can be used to assist the environmental professional in forming an opinion about the impact of nearby contaminated properties or, should contamination exist on the target property, what downgradient sites might be impacted.

TARGET PROPERTY TOPOGRAPHY

General Topographic Gradient: General SSW

SURROUNDING TOPOGRAPHY: ELEVATION PROFILES

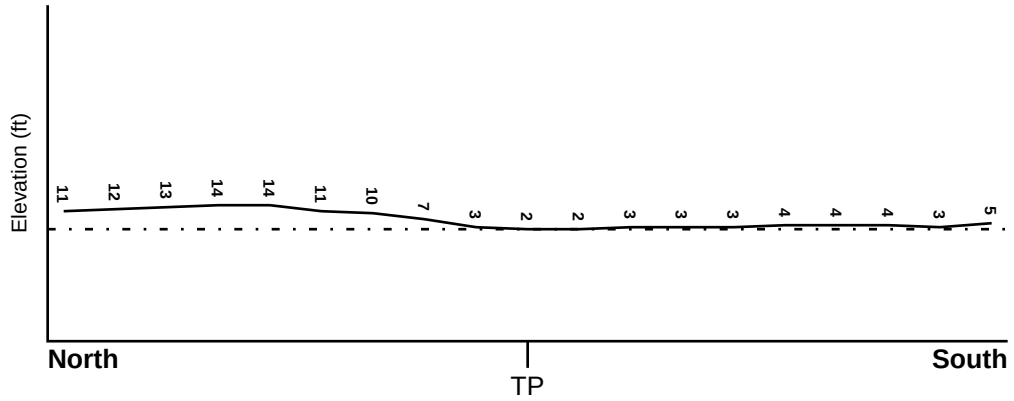

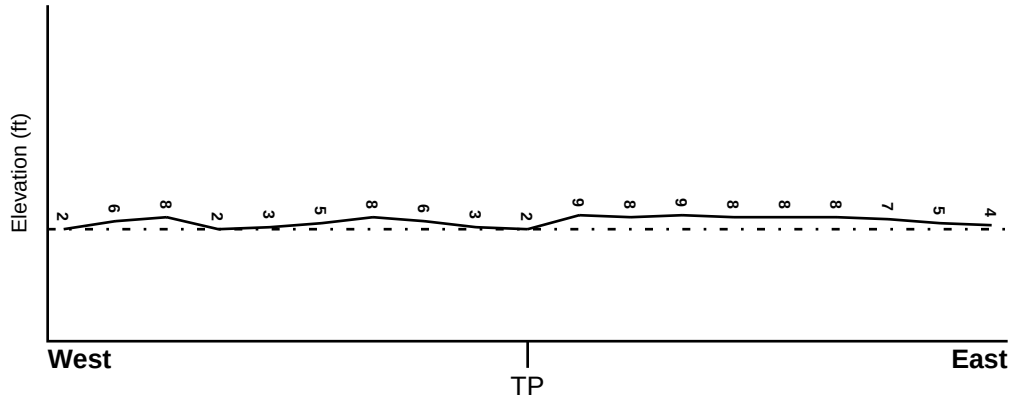

Target Property Elevation: 2 ft.

0 1/2 1 Miles

Source: Topography has been determined from the USGS 7.5' Digital Elevation Model and should be evaluated on a relative (not an absolute) basis. Relative elevation information between sites of close proximity should be field verified.

GEOCHECK® - PHYSICAL SETTING SOURCE SUMMARY

HYDROLOGIC INFORMATION

Surface water can act as a hydrologic barrier to groundwater flow. Such hydrologic information can be used to assist the environmental professional in forming an opinion about the impact of nearby contaminated properties or, should contamination exist on the target property, what downgradient sites might be impacted.

Refer to the Physical Setting Source Map following this summary for hydrologic information (major waterways and bodies of water).

FEMA FLOOD ZONE

Flood Plain Panel at Target Property	FEMA Source Type
12011C0731H	FEMA FIRM Flood data

Additional Panels in search area:	FEMA Source Type
12011C0569H	FEMA FIRM Flood data
12011C0568H	FEMA FIRM Flood data
12011C0732H	FEMA FIRM Flood data

NATIONAL WETLAND INVENTORY

NWI Quad at Target Property	NWI Electronic Data Coverage
NORTH MIAMI	YES - refer to the Overview Map and Detail Map

HYDROGEOLOGIC INFORMATION

Hydrogeologic information obtained by installation of wells on a specific site can often be an indicator of groundwater flow direction in the immediate area. Such hydrogeologic information can be used to assist the environmental professional in forming an opinion about the impact of nearby contaminated properties or, should contamination exist on the target property, what downgradient sites might be impacted.

Site-Specific Hydrogeological Data*:

Search Radius:	1.25 miles
Status:	Not found

AQUIFLOW®

Search Radius: 1.000 Mile.

EDR has developed the AQUIFLOW Information System to provide data on the general direction of groundwater flow at specific points. EDR has reviewed reports submitted by environmental professionals to regulatory authorities at select sites and has extracted the date of the report, groundwater flow direction as determined hydrogeologically, and the depth to water table.

MAP ID	LOCATION FROM TP	GENERAL DIRECTION GROUNDWATER FLOW
25	1/4 - 1/2 Mile SSW	NW
I43	1/4 - 1/2 Mile SW	NW
L55	1/4 - 1/2 Mile SE	SE
2G	1/4 - 1/2 Mile SE	SE
3G	1/4 - 1/2 Mile SSW	NW
4G	1/4 - 1/2 Mile SW	NW

For additional site information, refer to Physical Setting Source Map Findings.

* ©1996 Site−specific hydrogeological data gathered by CERCLIS Alerts, Inc., Bainbridge Island, WA. All rights reserved. All of the information and opinions presented are those of the cited EPA report(s), which were completed under a Comprehensive Environmental Response Compensation and Liability Information System (CERCLIS) investigation.

GEOCHECK® - PHYSICAL SETTING SOURCE SUMMARY

GROUNDWATER FLOW VELOCITY INFORMATION

Groundwater flow velocity information for a particular site is best determined by a qualified environmental professional using site specific geologic and soil strata data. If such data are not reasonably ascertainable, it may be necessary to rely on other sources of information, including geologic age identification, rock stratigraphic unit and soil characteristics data collected on nearby properties and regional soil information. In general, contaminant plumes move more quickly through sandy-gravelly types of soils than silty-clayey types of soils.

GEOLOGIC INFORMATION IN GENERAL AREA OF TARGET PROPERTY

Geologic information can be used by the environmental professional in forming an opinion about the relative speed at which contaminant migration may be occurring.

ROCK STRATIGRAPHIC UNIT

Era:	Cenozoic
System:	Quaternary
Series:	Pleistocene
Code:	Qp *(decoded above as Era, System & Series)*

GEOLOGIC AGE IDENTIFICATION

Category: Stratifed Sequence

Geologic Age and Rock Stratigraphic Unit Source: P.G. Schruben, R.E. Arndt and W.J. Bawiec, Geology of the Conterminous U.S. at 1:2,500,000 Scale - a digital representation of the 1974 P.B. King and H.M. Beikman Map, USGS Digital Data Series DDS - 11 (1994).

SSURGO SOIL MAP - 5218114.2s

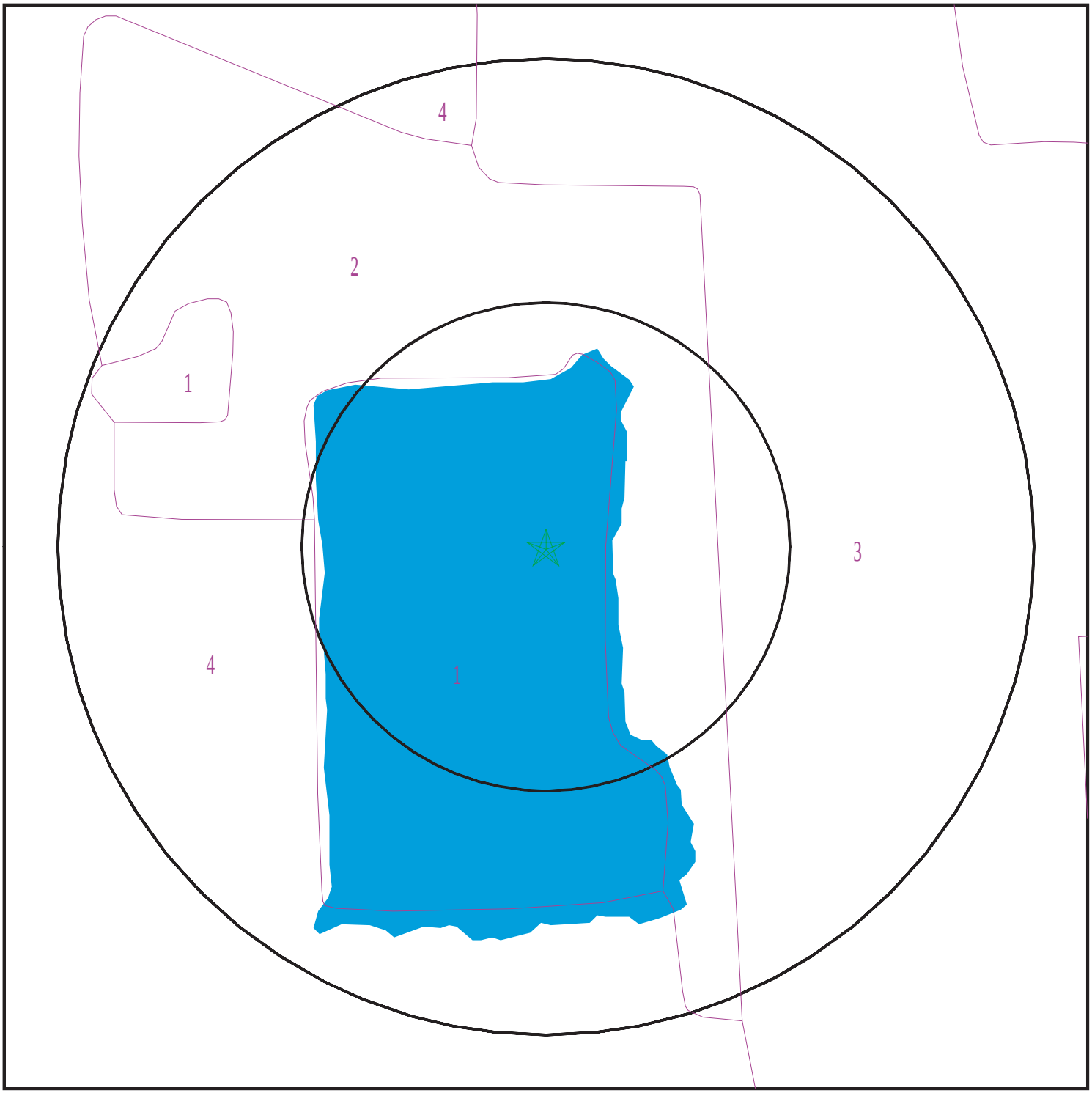

Target Property
SSURGO Soil
Water

0 1/16 1/8 1/4 Miles

N

SITE NAME: 514221010180 ADDRESS: NW 8 Avenue Hallandale FL 33009 LAT/LONG: 25.989795 / 80.160383	CLIENT: Kimberly Anne Brown &Assoc.Inc CONTACT: Kimberly Brown INQUIRY #: 5218114.2s DATE: March 13, 2018 5:24 pm

Copyright © 2018 EDR, Inc. © 2015 TomTom Rel. 2015.

GEOCHECK® - PHYSICAL SETTING SOURCE SUMMARY

DOMINANT SOIL COMPOSITION IN GENERAL AREA OF TARGET PROPERTY

The U.S. Department of Agriculture's (USDA) Soil Conservation Service (SCS) leads the National Cooperative Soil Survey (NCSS) and is responsible for collecting, storing, maintaining and distributing soil survey information for privately owned lands in the United States. A soil map in a soil survey is a representation of soil patterns in a landscape. The following information is based on Soil Conservation Service SSURGO data.

Soil Map ID: 1

Soil Component Name: Water

Soil Surface Texture:
Hydrologic Group: Not reported

Soil Drainage Class:
Hydric Status: Unknown

Corrosion Potential - Uncoated Steel: Not Reported

Depth to Bedrock Min: > 0 inches

Depth to Watertable Min: > 0 inches

No Layer Information available.

Soil Map ID: 2

Soil Component Name: Arents

Soil Surface Texture: cobbly sand

Hydrologic Group: Class C - Slow infiltration rates. Soils with layers impeding downward movement of water, or soils with moderately fine or fine textures.

Soil Drainage Class: Somewhat poorly drained

Hydric Status: Not hydric

Corrosion Potential - Uncoated Steel: High

Depth to Bedrock Min: > 0 inches

Depth to Watertable Min: > 69 inches

Soil Layer Information							
	Boundary			Classification		Saturated hydraulic conductivity micro m/sec	Soil Reaction (pH)
Layer	Upper	Lower	Soil Texture Class	AASHTO Group	Unified Soil		
1	0 inches	9 inches	cobbly sand	Not reported	Not reported	Max: 141 Min: 42	Max: 8.4 Min: 6.6
2	9 inches	31 inches	sand	Not reported	Not reported	Max: 141 Min: 42	Max: 8.4 Min: 5.6
3	31 inches	59 inches	sand	Not reported	Not reported	Max: 141 Min: 42	Max: 6.5 Min: 5.6

Soil Map ID: 3

Soil Component Name: Dade

Soil Surface Texture: fine sand

Hydrologic Group: Class A - High infiltration rates. Soils are deep, well drained to excessively drained sands and gravels.

Soil Drainage Class: Well drained

Hydric Status: Not hydric

Corrosion Potential - Uncoated Steel: Low

Depth to Bedrock Min: > 0 inches

Depth to Watertable Min: > 168 inches

Soil Layer Information							
	Boundary			Classification		Saturated hydraulic conductivity micro m/sec	Soil Reaction (pH)
Layer	Upper	Lower	Soil Texture Class	AASHTO Group	Unified Soil		
1	0 inches	27 inches	fine sand	Not reported	Not reported	Max: 141 Min: 141	Max: 8.4 Min: 6.1
2	27 inches	35 inches	fine sand	Not reported	Not reported	Max: 141 Min: 141	Max: 8.4 Min: 6.6
3	35 inches	35 inches	bedrock	Not reported	Not reported	Max: 141 Min: 14	Max: Min:

Soil Map ID: 4

Soil Component Name: Urban land

Soil Surface Texture: variable

Hydrologic Group: Class D - Very slow infiltration rates. Soils are clayey, have a high water table, or are shallow to an impervious layer.

Soil Drainage Class:
Hydric Status: Not hydric

Corrosion Potential - Uncoated Steel: Not Reported

Depth to Bedrock Min: > 0 inches

Depth to Watertable Min: > 0 inches

Soil Layer Information							
	Boundary			Classification		Saturated hydraulic conductivity micro m/sec	Soil Reaction (pH)
Layer	Upper	Lower	Soil Texture Class	AASHTO Group	Unified Soil		
1	0 inches	5 inches	variable	Not reported	Not reported	Max: Min:	Max: Min:

LOCAL / REGIONAL WATER AGENCY RECORDS

EDR Local/Regional Water Agency records provide water well information to assist the environmental professional in assessing sources that may impact ground water flow direction, and in forming an opinion about the impact of contaminant migration on nearby drinking water wells.

WELL SEARCH DISTANCE INFORMATION

DATABASE	SEARCH DISTANCE (miles)
Federal USGS	1.000
Federal FRDS PWS	Nearest PWS within 0.001 miles
State Database	1.000

FEDERAL USGS WELL INFORMATION

MAP ID	WELL ID	LOCATION FROM TP
A4	USGS40000234508	1/8 - 1/4 Mile SE
B5	USGS40000234534	1/8 - 1/4 Mile ENE

GEOCHECK® - PHYSICAL SETTING SOURCE SUMMARY

FEDERAL USGS WELL INFORMATION

MAP ID	WELL ID	LOCATION FROM TP
C9	USGS40000234517	1/8 - 1/4 Mile ESE
B10	USGS40000234533	1/4 - 1/2 Mile ENE
11	USGS40000234537	1/4 - 1/2 Mile NE
C13	USGS40000234516	1/4 - 1/2 Mile ESE
E17	USGS40000234546	1/4 - 1/2 Mile NNW
F20	USGS40000234506	1/4 - 1/2 Mile SE
D21	USGS40000234496	1/4 - 1/2 Mile SSW
G22	USGS40000234521	1/4 - 1/2 Mile ESE
G28	USGS40000234513	1/4 - 1/2 Mile East
29	USGS40000234532	1/4 - 1/2 Mile East
H30	USGS40000234547	1/4 - 1/2 Mile NNE
G32	USGS40000234520	1/4 - 1/2 Mile ESE
G33	USGS40000234519	1/4 - 1/2 Mile ESE
F34	USGS40000234500	1/4 - 1/2 Mile SE
G37	USGS40000234528	1/4 - 1/2 Mile East
I40	USGS40000234497	1/4 - 1/2 Mile SW
G41	USGS40000234507	1/4 - 1/2 Mile ESE
42	USGS40000234492	1/4 - 1/2 Mile SSE
46	USGS40000234552	1/4 - 1/2 Mile NNE
K52	USGS40000234542	1/4 - 1/2 Mile NE
K53	USGS40000234543	1/4 - 1/2 Mile NE
58	USGS40000234499	1/4 - 1/2 Mile SE
59	USGS40000234535	1/4 - 1/2 Mile East
M60	USGS40000234526	1/4 - 1/2 Mile East
M64	USGS40000234525	1/4 - 1/2 Mile East
M65	USGS40000234524	1/4 - 1/2 Mile East
M66	USGS40000234527	1/4 - 1/2 Mile East
68	USGS40000234553	1/2 - 1 Mile NW
N69	USGS40000234518	1/2 - 1 Mile East
N72	USGS40000234512	1/2 - 1 Mile ESE
74	USGS40000234529	1/2 - 1 Mile East
75	USGS40000234550	1/2 - 1 Mile NE
Q77	USGS40000234498	1/2 - 1 Mile ESE
Q79	USGS40000234503	1/2 - 1 Mile ESE
Q81	USGS40000234501	1/2 - 1 Mile ESE
Q82	USGS40000234502	1/2 - 1 Mile ESE
R85	USGS40000234557	1/2 - 1 Mile NE
86	USGS40000234473	1/2 - 1 Mile South
S89	USGS40000234474	1/2 - 1 Mile SSW
91	USGS40000234531	1/2 - 1 Mile East
T92	USGS40000234511	1/2 - 1 Mile East
T94	USGS40000234510	1/2 - 1 Mile East
U96	USGS40000234478	1/2 - 1 Mile SE
99	USGS40000234556	1/2 - 1 Mile NE
U100	USGS40000234472	1/2 - 1 Mile SE
V101	USGS40000234481	1/2 - 1 Mile SE
103	USGS40000234509	1/2 - 1 Mile East
105	USGS40000234616	1/2 - 1 Mile NNE

FEDERAL FRDS PUBLIC WATER SUPPLY SYSTEM INFORMATION

MAP ID	WELL ID	LOCATION FROM TP

GEOCHECK® - PHYSICAL SETTING SOURCE SUMMARY

FEDERAL FRDS PUBLIC WATER SUPPLY SYSTEM INFORMATION

MAP ID	WELL ID	LOCATION FROM TP
No PWS System Found		

Note: PWS System location is not always the same as well location.

STATE DATABASE WELL INFORMATION

MAP ID	WELL ID	LOCATION FROM TP
1	FLSO80000039397	0 - 1/8 Mile SE
2	FLSO80000039396	0 - 1/8 Mile NNE
3	FLSO80000014497	1/8 - 1/4 Mile NW
6	FLSO80000030291	1/8 - 1/4 Mile South
C7	FLSO80000001835	1/8 - 1/4 Mile ESE
A8	FLSO80000028868	1/8 - 1/4 Mile SE
D12	FLSO80000008366	1/4 - 1/2 Mile SSW
E14	FLSO80000014498	1/4 - 1/2 Mile NNW
C15	FLSA80000102095	1/4 - 1/2 Mile ESE
16	FLSO80000006453	1/4 - 1/2 Mile SSE
E18	FLSA80000026849	1/4 - 1/2 Mile NNW
E19	FLSO80000001837	1/4 - 1/2 Mile NNW
G23	FLSA80000102096	1/4 - 1/2 Mile East
G24	FLSO80000001834	1/4 - 1/2 Mile ESE
G26	FLSO80000001844	1/4 - 1/2 Mile ESE
G27	FLSO80000001845	1/4 - 1/2 Mile ESE
31	FLSO80000001891	1/4 - 1/2 Mile NW
H35	FLSA80000026850	1/4 - 1/2 Mile NNE
H36	FLSO80000001836	1/4 - 1/2 Mile NNE
I38	FLSO80000036329	1/4 - 1/2 Mile SW
I39	FLSO80000036330	1/4 - 1/2 Mile SW
J44	FLSO80000017269	1/4 - 1/2 Mile South
G45	FLSO80000021782	1/4 - 1/2 Mile ESE
K47	FLSO80000001843	1/4 - 1/2 Mile NE
K48	FLSO80000001838	1/4 - 1/2 Mile NE
K49	FLDGW4000010501	1/4 - 1/2 Mile NE
K50	FLDGW4000010502	1/4 - 1/2 Mile NE
K51	FLDGW4000010503	1/4 - 1/2 Mile NE
L54	FLSO80000023823	1/4 - 1/2 Mile SE
J56	FLSO80000001163	1/4 - 1/2 Mile South
M57	FLSO80000001842	1/4 - 1/2 Mile East
M61	FLDGW4000010494	1/4 - 1/2 Mile East
M62	FLDGW4000010495	1/4 - 1/2 Mile East
M63	FLDGW4000010496	1/4 - 1/2 Mile East
67	FLSO80000001892	1/4 - 1/2 Mile NNW
O70	FLSO80000012543	1/2 - 1 Mile SE
N71	FLSO80000001839	1/2 - 1 Mile ESE
O73	FLSO80000001890	1/2 - 1 Mile SE
P76	FLSO80000032443	1/2 - 1 Mile ENE
Q80	FLDGW4000011052	1/2 - 1 Mile ESE
Q83	FLSO80000001840	1/2 - 1 Mile ESE
P84	FLSO80000032444	1/2 - 1 Mile ENE
R87	FLSO80000040622	1/2 - 1 Mile NE

GEOCHECK® - PHYSICAL SETTING SOURCE SUMMARY

STATE DATABASE WELL INFORMATION

MAP ID	WELL ID	LOCATION FROM TP
88	FLSO80000037998	1/2 - 1 Mile North
S90	FLSO80000001889	1/2 - 1 Mile SSW
93	FLSO80000039668	1/2 - 1 Mile SSW
95	FLSO80000045971	1/2 - 1 Mile SW
97	FLSO80000057074	1/2 - 1 Mile SSW
98	FLSO80000029645	1/2 - 1 Mile WNW
V102	FLSO80000049158	1/2 - 1 Mile SE
104	FLSO80000056013	1/2 - 1 Mile ENE
W106	FLSO80000056012	1/2 - 1 Mile ENE
W107	FLSO80000056011	1/2 - 1 Mile ENE

PHYSICAL SETTING SOURCE MAP - 5218114.2s

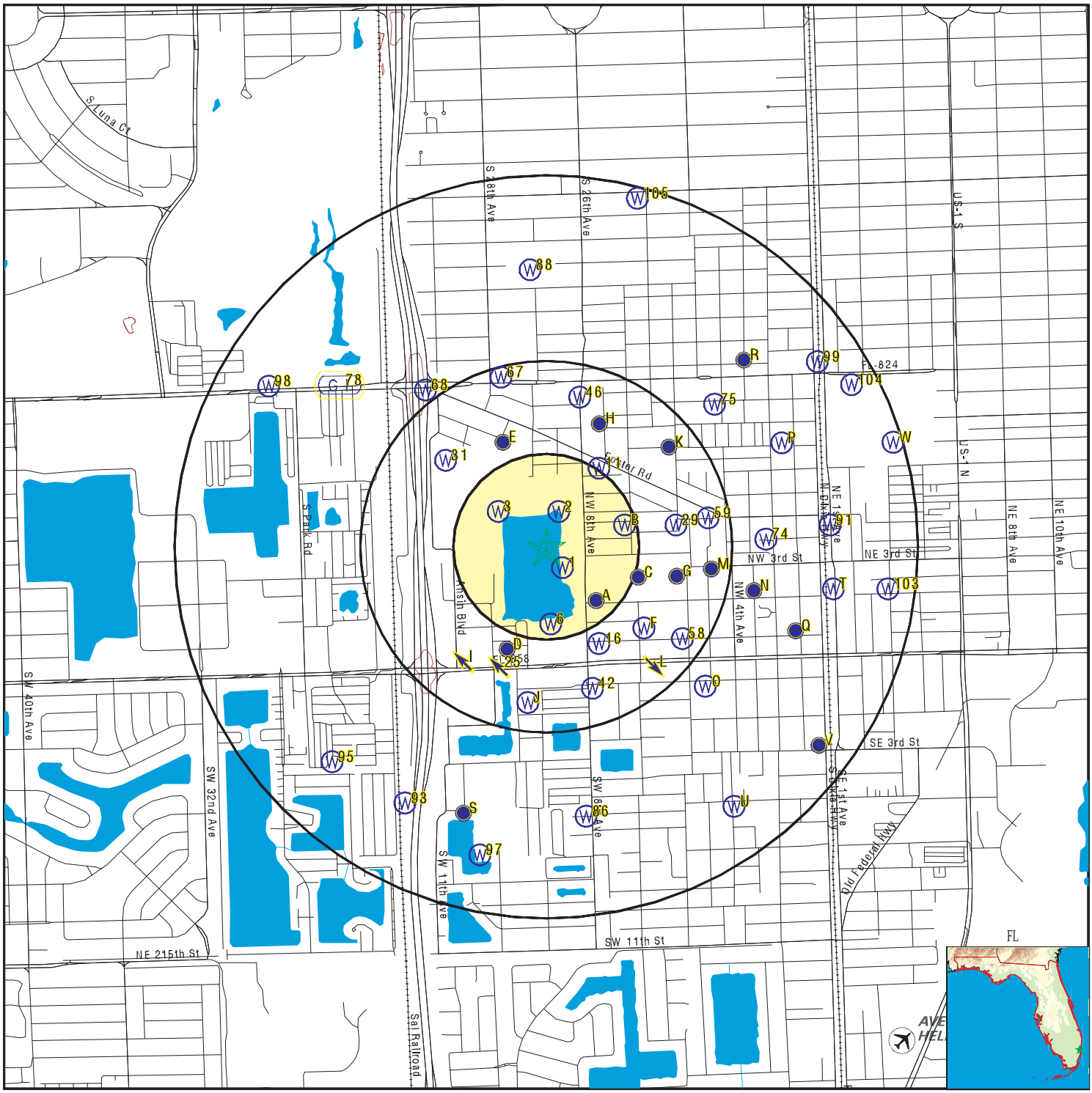

County Boundary
Major Roads
Contour Lines
Airports
Earthquake epicenter, Richter 5 or greater
Water Wells
Public Water Supply Wells
Cluster of Multiple Icons

0 1/4 1/2 1 Miles

Groundwater Flow Direction
Indeterminate Groundwater Flow at Location
Groundwater Flow Varies at Location
Closest Hydrogeological Data
Oil, gas or related wells
Sink holes

N

SITE NAME: 514221010180	CLIENT: Kimberly Anne Brown &Assoc.Inc
ADDRESS: NW 8 Avenue Hallandale FL 33009	CONTACT: Kimberly Brown
	INQUIRY #: 5218114.2s
LAT/LONG: 25.989795 / 80.160383	DATE: March 13, 2018 5:24 pm

Copyright © 2018 EDR, Inc. © 2015 TomTom Rel. 2015.

GEOCHECK® - PHYSICAL SETTING SOURCE MAP FINDINGS

Map ID Direction Distance Elevation		Database	EDR ID Number
1 **SE** **0 - 1/8 Mile** **Higher**	Click here for full text details	**FL WELLS**	**FLSO80000039397**
2 **NNE** **0 - 1/8 Mile** **Higher**	Click here for full text details	**FL WELLS**	**FLSO80000039396**
3 **NW** **1/8 - 1/4 Mile** **Higher**	Click here for full text details	**FL WELLS**	**FLSO80000014497**
A4 **SE** **1/8 - 1/4 Mile** **Higher**	Click here for full text details	**FED USGS**	**USGS40000234508**
B5 **ENE** **1/8 - 1/4 Mile** **Higher**	Click here for full text details	**FED USGS**	**USGS40000234534**
6 **South** **1/8 - 1/4 Mile** **Higher**	Click here for full text details	**FL WELLS**	**FLSO80000030291**
C7 **ESE** **1/8 - 1/4 Mile** **Higher**	Click here for full text details	**FL WELLS**	**FLSO80000001835**
A8 **SE** **1/8 - 1/4 Mile** **Higher**	Click here for full text details	**FL WELLS**	**FLSO80000028868**

GEOCHECK® - PHYSICAL SETTING SOURCE MAP FINDINGS

Map ID Direction Distance Elevation		Database	EDR ID Number
C9 **ESE** **1/8 - 1/4 Mile** **Higher**	Click here for full text details	**FED USGS**	**USGS40000234517**
B10 **ENE** **1/4 - 1/2 Mile** **Higher**	Click here for full text details	**FED USGS**	**USGS40000234533**
11 **NE** **1/4 - 1/2 Mile** **Higher**	Click here for full text details	**FED USGS**	**USGS40000234537**
D12 **SSW** **1/4 - 1/2 Mile** **Higher**	Click here for full text details	**FL WELLS**	**FLSO80000008366**
C13 **ESE** **1/4 - 1/2 Mile** **Higher**	Click here for full text details	**FED USGS**	**USGS40000234516**
E14 **NNW** **1/4 - 1/2 Mile** **Higher**	Click here for full text details	**FL WELLS**	**FLSO80000014498**
C15 **ESE** **1/4 - 1/2 Mile** **Higher**	Click here for full text details	**FL WELLS**	**FLSA80000102095**
16 **SSE** **1/4 - 1/2 Mile** **Higher**	Click here for full text details	**FL WELLS**	**FLSO80000006453**
E17 **NNW** **1/4 - 1/2 Mile** **Higher**	Click here for full text details	**FED USGS**	**USGS40000234546**

GEOCHECK® - PHYSICAL SETTING SOURCE MAP FINDINGS

Map ID Direction Distance Elevation		Database	EDR ID Number
E18 **NNW** **1/4 - 1/2 Mile** **Higher**	Click here for full text details	**FL WELLS**	**FLSA80000026849**
E19 **NNW** **1/4 - 1/2 Mile** **Higher**	Click here for full text details	**FL WELLS**	**FLSO80000001837**
F20 **SE** **1/4 - 1/2 Mile** **Higher**	Click here for full text details	**FED USGS**	**USGS40000234506**
D21 **SSW** **1/4 - 1/2 Mile** **Higher**	Click here for full text details	**FED USGS**	**USGS40000234496**
G22 **ESE** **1/4 - 1/2 Mile** **Higher**	Click here for full text details	**FED USGS**	**USGS40000234521**
G23 **East** **1/4 - 1/2 Mile** **Higher**	Click here for full text details	**FL WELLS**	**FLSA80000102096**
G24 **ESE** **1/4 - 1/2 Mile** **Higher**	Click here for full text details	**FL WELLS**	**FLSO80000001834**
25 **SSW** **1/4 - 1/2 Mile** **Higher**	Click here for full text details	**AQUIFLOW**	**658**
G26 **ESE** **1/4 - 1/2 Mile** **Higher**	Click here for full text details	**FL WELLS**	**FLSO80000001844**

Map ID Direction Distance Elevation		Database	EDR ID Number
G27 **ESE** **1/4 - 1/2 Mile** **Higher**	Click here for full text details	**FL WELLS**	**FLSO80000001845**
G28 **East** **1/4 - 1/2 Mile** **Higher**	Click here for full text details	**FED USGS**	**USGS40000234513**
29 **East** **1/4 - 1/2 Mile** **Higher**	Click here for full text details	**FED USGS**	**USGS40000234532**
H30 **NNE** **1/4 - 1/2 Mile** **Higher**	Click here for full text details	**FED USGS**	**USGS40000234547**
31 **NW** **1/4 - 1/2 Mile** **Higher**	Click here for full text details	**FL WELLS**	**FLSO80000001891**
G32 **ESE** **1/4 - 1/2 Mile** **Higher**	Click here for full text details	**FED USGS**	**USGS40000234520**
G33 **ESE** **1/4 - 1/2 Mile** **Higher**	Click here for full text details	**FED USGS**	**USGS40000234519**
F34 **SE** **1/4 - 1/2 Mile** **Higher**	Click here for full text details	**FED USGS**	**USGS40000234500**
H35 **NNE** **1/4 - 1/2 Mile** **Higher**	Click here for full text details	**FL WELLS**	**FLSA80000026850**

Map ID Direction Distance Elevation		Database	EDR ID Number
H36 **NNE** **1/4 - 1/2 Mile** **Higher**	Click here for full text details	**FL WELLS**	**FLSO80000001836**
G37 **East** **1/4 - 1/2 Mile** **Higher**	Click here for full text details	**FED USGS**	**USGS40000234528**
I38 **SW** **1/4 - 1/2 Mile** **Higher**	Click here for full text details	**FL WELLS**	**FLSO80000036329**
I39 **SW** **1/4 - 1/2 Mile** **Higher**	Click here for full text details	**FL WELLS**	**FLSO80000036330**
I40 **SW** **1/4 - 1/2 Mile** **Higher**	Click here for full text details	**FED USGS**	**USGS40000234497**
G41 **ESE** **1/4 - 1/2 Mile** **Higher**	Click here for full text details	**FED USGS**	**USGS40000234507**
42 **SSE** **1/4 - 1/2 Mile** **Higher**	Click here for full text details	**FED USGS**	**USGS40000234492**
I43 **SW** **1/4 - 1/2 Mile** **Higher**	Click here for full text details	**AQUIFLOW**	**650**
J44 **South** **1/4 - 1/2 Mile** **Higher**	Click here for full text details	**FL WELLS**	**FLSO80000017269**

Map ID Direction Distance Elevation		Database	EDR ID Number
G45 **ESE** **1/4 - 1/2 Mile** **Higher**	Click here for full text details	**FL WELLS**	**FLSO80000021782**
46 **NNE** **1/4 - 1/2 Mile** **Higher**	Click here for full text details	**FED USGS**	**USGS40000234552**
K47 **NE** **1/4 - 1/2 Mile** **Higher**	Click here for full text details	**FL WELLS**	**FLSO80000001843**
K48 **NE** **1/4 - 1/2 Mile** **Higher**	Click here for full text details	**FL WELLS**	**FLSO80000001838**
K49 **NE** **1/4 - 1/2 Mile** **Higher**	Click here for full text details	**FL WELLS**	**FLDGW4000010501**
K50 **NE** **1/4 - 1/2 Mile** **Higher**	Click here for full text details	**FL WELLS**	**FLDGW4000010502**
K51 **NE** **1/4 - 1/2 Mile** **Higher**	Click here for full text details	**FL WELLS**	**FLDGW4000010503**
K52 **NE** **1/4 - 1/2 Mile** **Higher**	Click here for full text details	**FED USGS**	**USGS40000234542**
K53 **NE** **1/4 - 1/2 Mile** **Higher**	Click here for full text details	**FED USGS**	**USGS40000234543**

Map ID Direction Distance Elevation		Database	EDR ID Number
L54 **SE** **1/4 - 1/2 Mile** **Higher**	Click here for full text details	**FL WELLS**	**FLSO80000023823**
L55 **SE** **1/4 - 1/2 Mile** **Higher**	Click here for full text details	**AQUIFLOW**	**657**
J56 **South** **1/4 - 1/2 Mile** **Higher**	Click here for full text details	**FL WELLS**	**FLSO80000001163**
M57 **East** **1/4 - 1/2 Mile** **Higher**	Click here for full text details	**FL WELLS**	**FLSO80000001842**
58 **SE** **1/4 - 1/2 Mile** **Higher**	Click here for full text details	**FED USGS**	**USGS40000234499**
59 **East** **1/4 - 1/2 Mile** **Higher**	Click here for full text details	**FED USGS**	**USGS40000234535**
M60 **East** **1/4 - 1/2 Mile** **Higher**	Click here for full text details	**FED USGS**	**USGS40000234526**
M61 **East** **1/4 - 1/2 Mile** **Higher**	Click here for full text details	**FL WELLS**	**FLDGW4000010494**
M62 **East** **1/4 - 1/2 Mile** **Higher**	Click here for full text details	**FL WELLS**	**FLDGW4000010495**

Map ID Direction Distance Elevation		Database	EDR ID Number
M63 **East** **1/4 - 1/2 Mile** **Higher**	Click here for full text details	**FL WELLS**	**FLDGW4000010496**
M64 **East** **1/4 - 1/2 Mile** **Higher**	Click here for full text details	**FED USGS**	**USGS40000234525**
M65 **East** **1/4 - 1/2 Mile** **Higher**	Click here for full text details	**FED USGS**	**USGS40000234524**
M66 **East** **1/4 - 1/2 Mile** **Higher**	Click here for full text details	**FED USGS**	**USGS40000234527**
67 **NNW** **1/4 - 1/2 Mile** **Higher**	Click here for full text details	**FL WELLS**	**FLSO80000001892**
68 **NW** **1/2 - 1 Mile** **Higher**	Click here for full text details	**FED USGS**	**USGS40000234553**
N69 **East** **1/2 - 1 Mile** **Higher**	Click here for full text details	**FED USGS**	**USGS40000234518**
O70 **SE** **1/2 - 1 Mile** **Higher**	Click here for full text details	**FL WELLS**	**FLSO80000012543**
N71 **ESE** **1/2 - 1 Mile** **Higher**	Click here for full text details	**FL WELLS**	**FLSO80000001839**

Map ID Direction Distance Elevation		Database	EDR ID Number
N72 **ESE** **1/2 - 1 Mile** **Higher**	Click here for full text details	**FED USGS**	**USGS40000234512**
O73 **SE** **1/2 - 1 Mile** **Higher**	Click here for full text details	**FL WELLS**	**FLSO80000001890**
74 **East** **1/2 - 1 Mile** **Higher**	Click here for full text details	**FED USGS**	**USGS40000234529**
75 **NE** **1/2 - 1 Mile** **Higher**	Click here for full text details	**FED USGS**	**USGS40000234550**
P76 **ENE** **1/2 - 1 Mile** **Higher**	Click here for full text details	**FL WELLS**	**FLSO80000032443**
Q77 **ESE** **1/2 - 1 Mile** **Higher**	Click here for full text details	**FED USGS**	**USGS40000234498**
78 **NW** **1/2 - 1 Mile** **Higher**	Click here for full text details	**AQUIFLOW**	**687**
Q79 **ESE** **1/2 - 1 Mile** **Higher**	Click here for full text details	**FED USGS**	**USGS40000234503**
Q80 **ESE** **1/2 - 1 Mile** **Higher**	Click here for full text details	**FL WELLS**	**FLDGW4000011052**

Map ID Direction Distance Elevation		Database	EDR ID Number
Q81 **ESE** **1/2 - 1 Mile** **Higher**	Click here for full text details	**FED USGS**	**USGS40000234501**
Q82 **ESE** **1/2 - 1 Mile** **Higher**	Click here for full text details	**FED USGS**	**USGS40000234502**
Q83 **ESE** **1/2 - 1 Mile** **Higher**	Click here for full text details	**FL WELLS**	**FLSO80000001840**
P84 **ENE** **1/2 - 1 Mile** **Higher**	Click here for full text details	**FL WELLS**	**FLSO80000032444**
R85 **NE** **1/2 - 1 Mile** **Higher**	Click here for full text details	**FED USGS**	**USGS40000234557**
86 **South** **1/2 - 1 Mile** **Higher**	Click here for full text details	**FED USGS**	**USGS40000234473**
R87 **NE** **1/2 - 1 Mile** **Higher**	Click here for full text details	**FL WELLS**	**FLSO80000040622**
88 **North** **1/2 - 1 Mile** **Higher**	Click here for full text details	**FL WELLS**	**FLSO80000037998**
S89 **SSW** **1/2 - 1 Mile** **Higher**	Click here for full text details	**FED USGS**	**USGS40000234474**

Map ID Direction Distance Elevation		Database	EDR ID Number
S90 **SSW** **1/2 - 1 Mile** **Higher**	Click here for full text details	**FL WELLS**	**FLSO80000001889**
91 **East** **1/2 - 1 Mile** **Higher**	Click here for full text details	**FED USGS**	**USGS40000234531**
T92 **East** **1/2 - 1 Mile** **Higher**	Click here for full text details	**FED USGS**	**USGS40000234511**
93 **SSW** **1/2 - 1 Mile** **Higher**	Click here for full text details	**FL WELLS**	**FLSO80000039668**
T94 **East** **1/2 - 1 Mile** **Higher**	Click here for full text details	**FED USGS**	**USGS40000234510**
95 **SW** **1/2 - 1 Mile** **Higher**	Click here for full text details	**FL WELLS**	**FLSO80000045971**
U96 **SE** **1/2 - 1 Mile** **Higher**	Click here for full text details	**FED USGS**	**USGS40000234478**
97 **SSW** **1/2 - 1 Mile** **Higher**	Click here for full text details	**FL WELLS**	**FLSO80000057074**
98 **WNW** **1/2 - 1 Mile** **Higher**	Click here for full text details	**FL WELLS**	**FLSO80000029645**

Map ID Direction Distance Elevation		Database	EDR ID Number
99 **NE** **1/2 - 1 Mile** **Higher**	Click here for full text details	**FED USGS**	**USGS40000234556**
U100 **SE** **1/2 - 1 Mile** **Higher**	Click here for full text details	**FED USGS**	**USGS40000234472**
V101 **SE** **1/2 - 1 Mile** **Higher**	Click here for full text details	**FED USGS**	**USGS40000234481**
V102 **SE** **1/2 - 1 Mile** **Higher**	Click here for full text details	**FL WELLS**	**FLSO80000049158**
103 **East** **1/2 - 1 Mile** **Higher**	Click here for full text details	**FED USGS**	**USGS40000234509**
104 **ENE** **1/2 - 1 Mile** **Higher**	Click here for full text details	**FL WELLS**	**FLSO80000056013**
105 **NNE** **1/2 - 1 Mile** **Higher**	Click here for full text details	**FED USGS**	**USGS40000234616**
W106 **ENE** **1/2 - 1 Mile** **Higher**	Click here for full text details	**FL WELLS**	**FLSO80000056012**
W107 **ENE** **1/2 - 1 Mile** **Higher**	Click here for full text details	**FL WELLS**	**FLSO80000056011**

GEOCHECK® - PHYSICAL SETTING SOURCE MAP FINDINGS

Map ID Direction Distance Elevation		Database	EDR ID Number
1G **NW** **1/2 - 1 Mile** **Lower**	**Click here for full text details**	**AQUIFLOW**	**687**
2G **SE** **1/4 - 1/2 Mile** **Lower**	**Click here for full text details**	**AQUIFLOW**	**657**
3G **SSW** **1/4 - 1/2 Mile** **Lower**	**Click here for full text details**	**AQUIFLOW**	**658**
4G **SW** **1/4 - 1/2 Mile** **Lower**	**Click here for full text details**	**AQUIFLOW**	**650**

GEOCHECK® - PHYSICAL SETTING SOURCE MAP FINDINGS
RADON

AREA RADON INFORMATION

State Database: FL Radon

Radon Test Results

Zip	Total Buildings	% of sites>4pCi/L	Data Source
33009	6	0.0	Certified Residential Database
33009	35	0.0	Mandatory Non-Residential Database
33009	1	0.0	Mandatory Residential Database

Federal EPA Radon Zone for BROWARD County: 3

Note: Zone 1 indoor average level > 4 pCi/L.
: Zone 2 indoor average level >= 2 pCi/L and <= 4 pCi/L.
: Zone 3 indoor average level < 2 pCi/L.

Federal Area Radon Information for BROWARD COUNTY, FL

Number of sites tested: 180

Area	Average Activity	% <4 pCi/L	% 4-20 pCi/L	% >20 pCi/L
Living Area	0.730 pCi/L	98%	2%	0%
Basement	Not Reported	Not Reported	Not Reported	Not Reported

PHYSICAL SETTING SOURCE RECORDS SEARCHED

TOPOGRAPHIC INFORMATION

USGS 7.5' Digital Elevation Model (DEM)
Source: United States Geologic Survey
EDR acquired the USGS 7.5' Digital Elevation Model in 2002 and updated it in 2006. The 7.5 minute DEM corresponds to the USGS 1:24,000- and 1:25,000-scale topographic quadrangle maps. The DEM provides elevation data with consistent elevation units and projection.

Source: U.S. Geological Survey

HYDROLOGIC INFORMATION

Flood Zone Data: This data was obtained from the Federal Emergency Management Agency (FEMA). It depicts 100-year and 500-year flood zones as defined by FEMA. It includes the National Flood Hazard Layer (NFHL) which incorporates Flood Insurance Rate Map (FIRM) data and Q3 data from FEMA in areas not covered by NFHL.
Source: FEMA
Telephone: 877-336-2627
Date of Government Version: 2003, 2015

NWI: National Wetlands Inventory. This data, available in select counties across the country, was obtained by EDR in 2002, 2005 and 2010 from the U.S. Fish and Wildlife Service.

State Wetlands Data: Wetlands Inventory
Source: Department of Environmental Protection
Telephone: 850-245-8238

HYDROGEOLOGIC INFORMATION

AQUIFLOW[R] Information System
Source: EDR proprietary database of groundwater flow information
EDR has developed the AQUIFLOW Information System (AIS) to provide data on the general direction of groundwater flow at specific points. EDR has reviewed reports submitted to regulatory authorities at select sites and has extracted the date of the report, hydrogeologically determined groundwater flow direction and depth to water table information.

GEOLOGIC INFORMATION

Geologic Age and Rock Stratigraphic Unit
Source: P.G. Schruben, R.E. Arndt and W.J. Bawiec, Geology of the Conterminous U.S. at 1:2,500,000 Scale - A digital representation of the 1974 P.B. King and H.M. Beikman Map, USGS Digital Data Series DDS - 11 (1994).

STATSGO: State Soil Geographic Database
Source: Department of Agriculture, Natural Resources Conservation Service (NRCS)
The U.S. Department of Agriculture's (USDA) Natural Resources Conservation Service (NRCS) leads the national Conservation Soil Survey (NCSS) and is responsible for collecting, storing, maintaining and distributing soil survey information for privately owned lands in the United States. A soil map in a soil survey is a representation of soil patterns in a landscape. Soil maps for STATSGO are compiled by generalizing more detailed (SSURGO) soil survey maps.

SSURGO: Soil Survey Geographic Database
Source: Department of Agriculture, Natural Resources Conservation Service (NRCS)
Telephone: 800-672-5559
SSURGO is the most detailed level of mapping done by the Natural Resources Conservation Service, mapping scales generally range from 1:12,000 to 1:63,360. Field mapping methods using national standards are used to construct the soil maps in the Soil Survey Geographic (SSURGO) database. SSURGO digitizing duplicates the original soil survey maps. This level of mapping is designed for use by landowners, townships and county natural resource planning and management.

PHYSICAL SETTING SOURCE RECORDS SEARCHED

LOCAL / REGIONAL WATER AGENCY RECORDS

FEDERAL WATER WELLS

PWS: Public Water Systems
Source: EPA/Office of Drinking Water
Telephone: 202-564-3750
Public Water System data from the Federal Reporting Data System. A PWS is any water system which provides water to at least 25 people for at least 60 days annually. PWSs provide water from wells, rivers and other sources.

PWS ENF: Public Water Systems Violation and Enforcement Data
Source: EPA/Office of Drinking Water
Telephone: 202-564-3750
Violation and Enforcement data for Public Water Systems from the Safe Drinking Water Information System (SDWIS) after August 1995. Prior to August 1995, the data came from the Federal Reporting Data System (FRDS).

USGS Water Wells: USGS National Water Inventory System (NWIS)
This database contains descriptive information on sites where the USGS collects or has collected data on surface water and/or groundwater. The groundwater data includes information on wells, springs, and other sources of groundwater.

STATE RECORDS

DEP GWIS - Generalized Water Information System Well Data
Source: Department of Environmental Protection
Telephone: 850-245-8507
Data collected for the Watershed Monitoring Section of the Department of Environmental Protection.

DOH and DEP Historic Study of Private Wells
Source: Department of Environmental Protection
Telephone: 850-559-0901
Historic database for private supply wells.

Well Construction Permitting Database
Source: Northwest Florida Water Management District
Telephone: 850-539-5999

Consumptive Use Permit Well Database
Source: St. Johns River Water Management District
Telephone: 386-329-4841

Permitted Well Location Database
Source: South Florida Water Management District
Telephone: 561-682-6877

Super Act Program Well Data
This table consists of data relating to all privately and publicly owned potable wells investigated as part of the SUPER Act program. The Florida Department of Health's SUPER Act Program (per Chapter 376.3071(4)(g), Florida Statutes), was given authority to provide field and laboratory services, toxicological risk assessments, investigations of drinking water contamination complaints and education of the public
Source: Department of Health
Telephone: 850-245-4250

Water Well Location Information
Source: Suwannee River Water Management District
Telephone: 386-796-7211

PHYSICAL SETTING SOURCE RECORDS SEARCHED

Water Well Permit Database
Source: Southwest Water Management District
Telephone: 352-796-7211

OTHER STATE DATABASE INFORMATION

Florida Sinkholes
Source: Department of Environmental Protection, Geological Survey
The sinkhole data was gathered by the Florida Sinkhole Research Institute, University of Florida.

Oil and Gas Permit Database
Source: Department of Environmental Protection
Telephone: 850-245-3194
Locations of all permitted wells in the state of Florida.

RADON

State Database: FL Radon
Source: Department of Health
Telephone: 850-245-4288
Zip Code Based Radon Data

Area Radon Information
Source: USGS
Telephone: 703-356-4020
The National Radon Database has been developed by the U.S. Environmental Protection Agency (USEPA) and is a compilation of the EPA/State Residential Radon Survey and the National Residential Radon Survey. The study covers the years 1986 - 1992. Where necessary data has been supplemented by information collected at private sources such as universities and research institutions.

EPA Radon Zones
Source: EPA
Telephone: 703-356-4020
Sections 307 & 309 of IRAA directed EPA to list and identify areas of U.S. with the potential for elevated indoor radon levels.

OTHER

Airport Landing Facilities: Private and public use landing facilities
Source: Federal Aviation Administration, 800-457-6656

Epicenters: World earthquake epicenters, Richter 5 or greater
Source: Department of Commerce, National Oceanic and Atmospheric Administration

Earthquake Fault Lines: The fault lines displayed on EDR's Topographic map are digitized quaternary faultlines, prepared in 1975 by the United State Geological Survey

STREET AND ADDRESS INFORMATION

© 2015 TomTom North America, Inc. All rights reserved. This material is proprietary and the subject of copyright protection and other intellectual property rights owned by or licensed to Tele Atlas North America, Inc. The use of this material is subject to the terms of a license agreement. You will be held liable for any unauthorized copying or disclosure of this material.

Appendix D:

Additional Documentation

Subject Property
NORTH
Foster Rd
NW 7th St
NW 6th St
NW 6th Ct
NW 5th Ct
NW 5th St
NW 4th Ct
NW 4th St
NW 3rd Ct
NW 2nd St
NW 1st St
SW 1st St
SW 1st Pl
SW 1st Ct
NW 3rd St
NW 1st Ct
W Ansin Blvd
Ansin Blvd
NW 9th Ave
NW 8th Ave
NW 7th Ave
NW 6th Ave
NW 5th Ave
NW 4th Ave
NW 5th Terrace
NW 9th Terrace
NW 10th Terrace
SW 10th Terrace
SW 9th Ave
SW 8th Ave
SW 7th Terr
SW 7th Ave
SW 6th Ave
SW 6th Ave
858
Google Earth

60m
200ft

INACTIVE BORROW PIT RECLAMATION PROJECTS

	FACILITY	ADDRESS	CITY
1	Amoroso Property	3800 Lyons Rd	Coconut Creek
2	Beco Land Development Inc	Holmberg & Coral Ridge Dr	Unincorp Broward
3	Beco Rock and Sand of Florida Inc	Homlberg & Coral Ridge Dr	Unincorp Broward
4	Beth David Memorial Gardens Inc	3201 NW 72 Ave	Hollywood
5	Blvd Lakes Commercial Center Inc	100 NW 9 Ter	Hallandale Beach
6	Broward Cty Streets/Hwy Div	Lyons Rd & Hilton Rd	Coconut Creek
7	Clinton F. Hill	Bryan Rd & Stirling Rd	Dania Beach
8	Daniel Green	Taft St & N 27 Ct	Hollywood
9	Design Center of the Americas	NW 2 St at I-95 & Bryan Rd	Dania Beach
10	Florida Silica Sand Company Inc	5801 Bryan Rd	Dania Beach
11	Judith Landis	5301 W Prospect Rd	Fort Lauderdale
12	Waste Corp. of Florida-Dania	3251 SW 26 Ter	Fort Lauderdale
13	Lauderhill Sports Park	Oakland Park Blvd & Univ Dr	Sunrise
14	Lauder Lakes Mobile Homes	3001 SW 18 Ter	Fort Lauderdale
15	LW Rozzo	17200 Pines Blvd	Pembroke Pines
16	Joseph Morano	4351 SW 77 Ave	Davie
17	Pavermodule	1590 N Andrews Ave Ext	Pompano Beach
18	Prospect Park Apts	Prospect Rd and NW 31 Ave	Fort Lauderdale
19	Ric-Man International Inc.	Ric-Man Drive	Pompano Beach
20	Robert Henderson	4495 SW 101 Ave	Davie
21	Premier Turnpike Park, LLC	3300 NW 27 Avenue	Pompano Beach
22	Second Nat'l Acceptance Corp (FPL)	Bryan Rd & NW 2 St	Dania Beach
23	Delrock Managment Corp	3300 NW 31 Ave	Pompano Beach
24	Sunrise Mills LTD Resid Partnership	NW 136 Ave & Red Snapper Rd	Sunrise
25	Village Development Inc	280 Bryan Rd	Dania Beach
26	Waste Management Inc of Florida	3250 SW 50 Ave	Davie
27	Westport Business Park Plat	Nova Dr & Davie Rd	Davie
28	Second Nat'l Acceptance Corp	NW 1 St west of Bryan Rd	Dania Beach
29	Raychel Industries Inc	US 27 & Taft St	Pembroke Pines
30	City of Miramar	Monarch Lakes Blvd & SW 136 Ave	Miramar
31	Deerfield Beach Lakes LLC	4862 Powerline Rd	Pompano Beach
32	Gold Coast Group II	1600 NW 15 Ave	Pompano Beach
33	Westminster Academy	3801 NW 44 St	Lauderdale Lakes
34	Sayre/Holm Residence	5101 SW 145 Ave	Davie
35	Westport Business Park	Nova Dr & College Ave	Southwest Ranches
36	Stone Harbor, Inc.	3201 SR 84	Fort Lauderdale
37	Marina Mile Business Park	SR 84 between SW 30 Ave & SW 26 Ter	Dania Beach
38	Michael Swerdlow Co.	SE corner I-95 & Stirling Rd	Hollywood
39	La Centra Trucking	I951 NW 44 St	Pompano Beach
40	Crusin USA Land Trust Co.	east of I-95, N of Stirling Rd	Dania Beach
41	Castro Investment Co. LTD	SW 12 Ave, N of SR 84	Fort Lauderdale
42	Pompano Center of Commerce	SW corner of Inters of NW 18 St & NW 15 Ave	Pompano Beach
43	Monarch Hill I Southeast Lakefill	2700 NW 48th Street	Pompano Beach
44	Mr. Brown's Borrow Pit	2771 NW 26th	Oakland Park
45	City of Hallandale (Chaves Lakes)	NW 8 Ave & 2 St	Hallandale
46	Motocross Lake Fill	2600 SW 36 St	Dania Beach
47	Little B	2900 NW 33 St	Dania Beach
48	Bridge Point Marina Mile	3300 Block +/-SW 26 Ter	Pompano Beach
49	Davie Travel Center, Inc.	4751 SW 30 St	Davie
50	Seneca Land South	3501 W. Hallandale Beach Blvd	Pembroke Park
51	Sawgrass Properties	3501 W. Hallandale Beach Blvd	Pembroke Park
52	Monarch Hill Northeast Lakefill	2700 NW 48th Street	Deerfield Beach
53	Bishop Pit	Loxahatchee Road	Parkland
54	Dania Live	181 S Bryan Road	Dania Beach

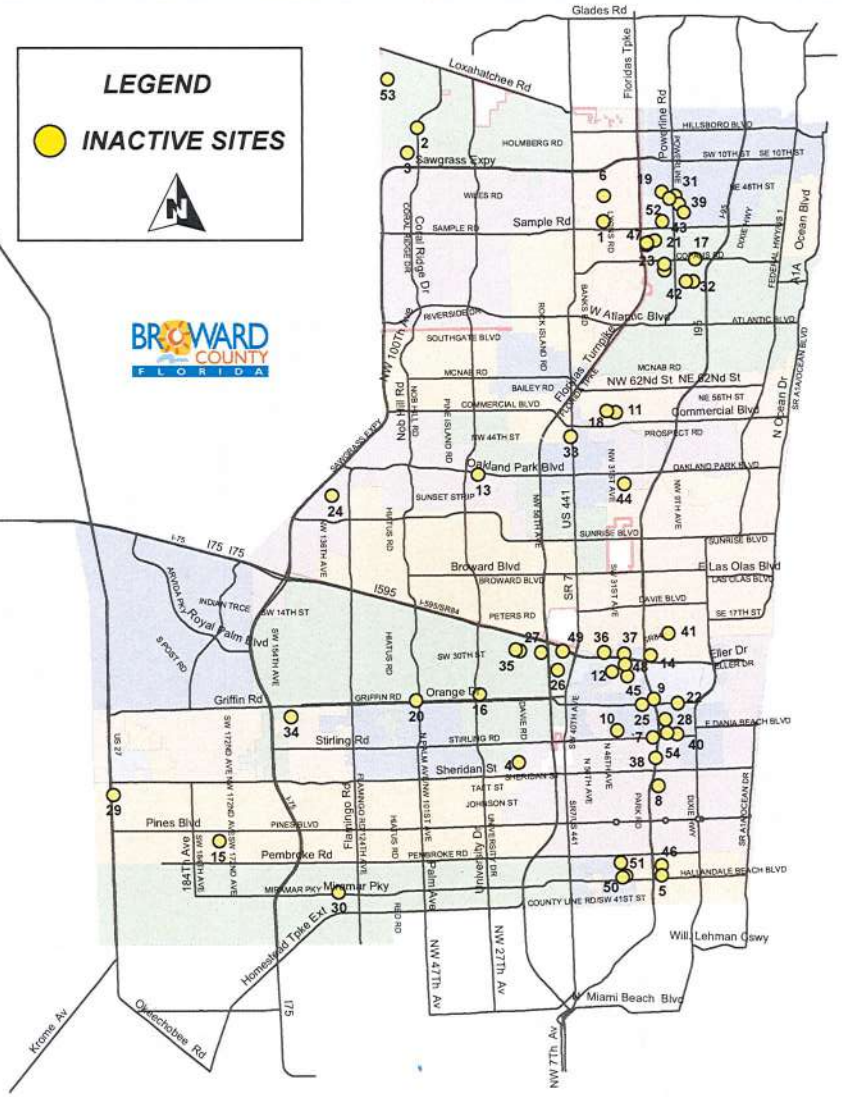

Prepared by:
Waste Regulation Section
Environmental Engineering and Permitting Division
Environmental Protection and Growth Management Department
Updated March 2017

Urban Broward County Brownfield Areas

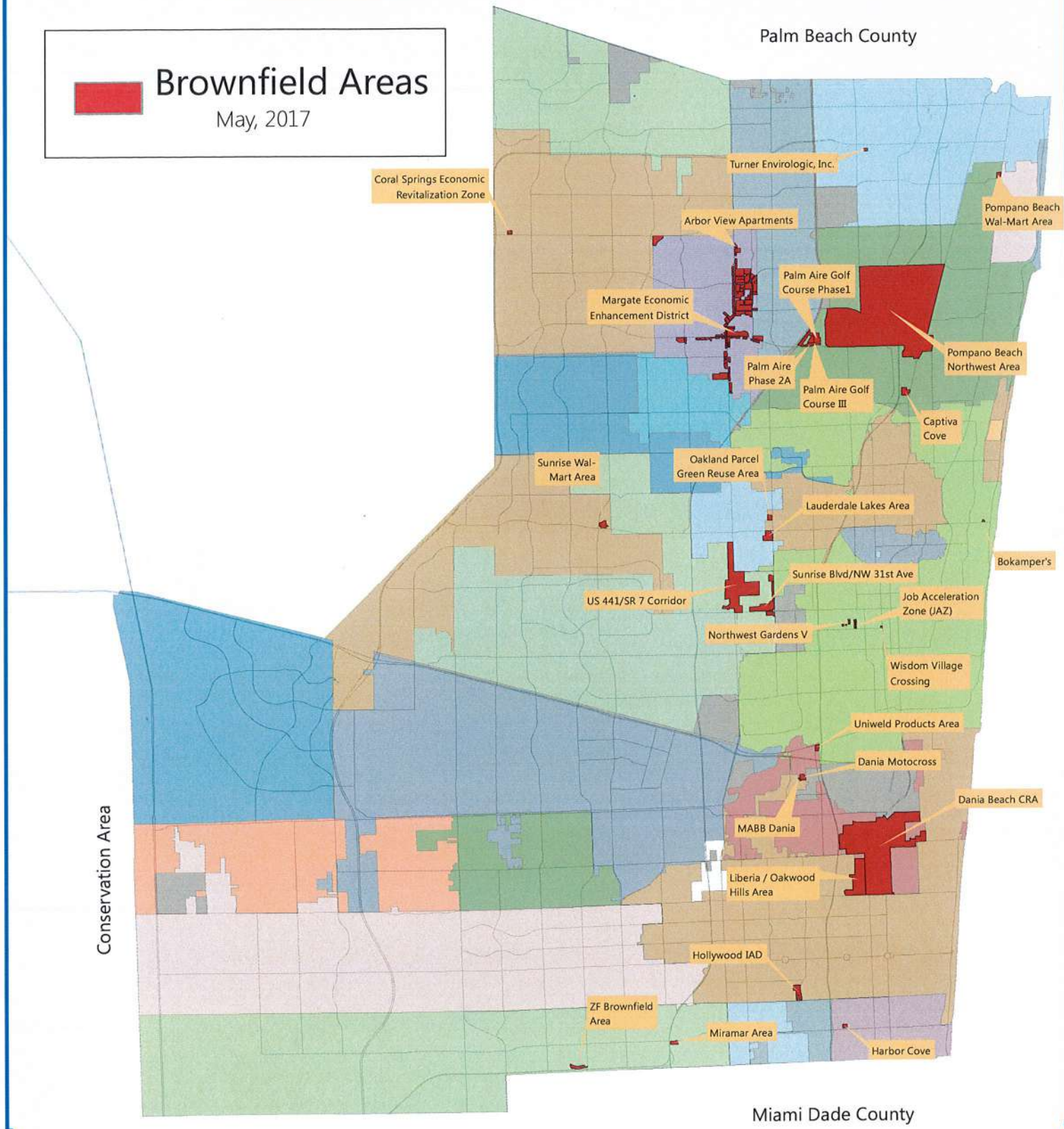

This map was produced for conceptual purposes only and should not be used for legal boundary determinations.

N 0 1 2 4 Miles

Environmental Protection and Growth Management Department
ENVIRONMENTAL ENGINEERING AND PERMITTING DIVISION
Prepared by: Natasha Herne - Updated 5/18/2017

city zoning map

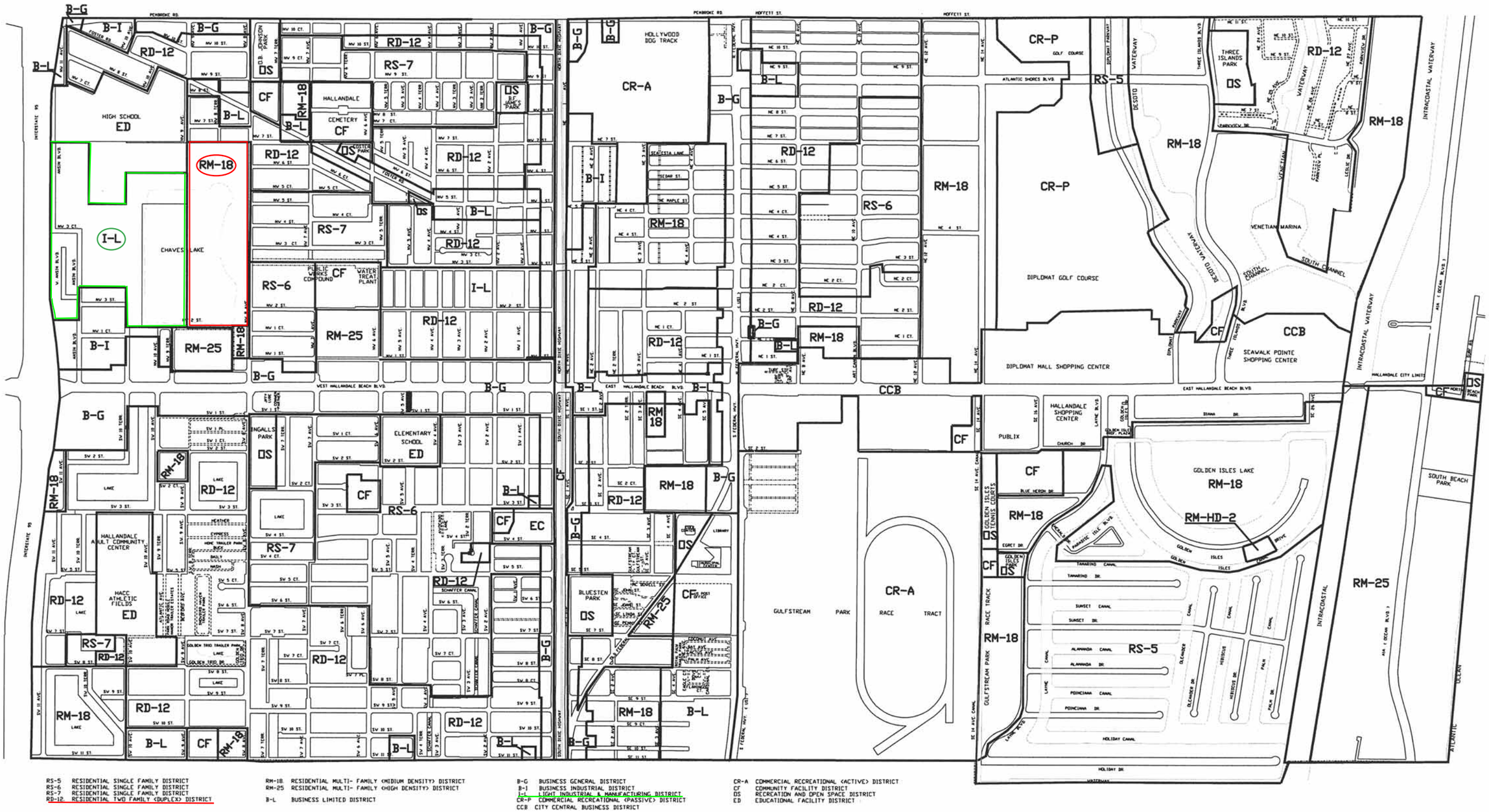

Note: Highlights/Reference notes added by KABA

Harbour Cove, BF060401001
(Status: Rehabilitation and Redevelopment Complete)

The Harbour Cove BSRA was executed December 17, 2005, with Harbour Cove Associates, Ltd. The property is located at 100 NW 9th Terrace in Hallandale Beach and consists of 7.06 acres.

On February 4, 2004, Broward EPGMD was informed that free petroleum product was identified in excavation test pits at the property. Historical sources indicated that the Harbour Cove site was once used as a 4-acre, 40-foot deep borrow pit and lakefill site.

Above: Harbour Cove Apartments in Hallandale Beach.

After completing site assessment, a Monitoring Only Approval Order was issued to monitor the ammonia and petroleum-contaminated site groundwater in accordance with Chapter 62-785, Florida Administrative Code. Upon completing the prescribed monitoring to establish Alternative Groundwater Cleanup Target Levels, Harbour Cove enacted an institutional control for no groundwater use on the property. Soils contaminated with low concentrations of arsenic and polynuclear aromatic hydrocarbons have also been addressed through institutional and engineering controls. A Conditional SRCO was issued by Broward County on May 6, 2009.

Redevelopment has been completed, and the site now consists of four (4) multi-family, multi-story apartment buildings housing 212 units. Prior to cleanup, the taxable value of the property was $291,000; the current taxable value is now $10,700,000. Apartment unit descriptions, floor plans, and other information can be found on the internet at http://theapartmentcorner.com/hallandale-beach-apartment-homes/harbour-cove/.

Excerpt taken from: Broward County Brownfield Development Program
2016 Annual Report

PETROLEUM PRODUCTS CORP.
PEMBROKE PARK, FL

Cleanup Activities

On this page:

- Background
- What Is Being Done to Clean Up the Site?
- What Is the Current Site Status?
- EPA's Involvement at the Site
- Enforcement Information

On related pages:

- Operable Units
- Cleanup Progress

Background

The Petroleum Products Corp. site is located in Pembroke Park, Florida. It includes the area where Petroleum Products Corporation operated a used oil refining facility from 1957 to 1971. EPA placed the site on the Superfund program's National Priorities List (NPL) in 1987 because of contaminated groundwater and soil.

EPA, the Florida Department of Environmental Protection (FDEP), and Petroleum Products Corporation, Pembroke Park Warehouses and the U.S. Navy, the site's potentially responsible parties (PRPs), have investigated site conditions and taken steps to clean up the site to protect people and the environment from contamination. A water line connects residences and businesses near the site to the public water supply. By monitoring groundwater and conducting Five-Year Reviews, EPA, FDEP and the site's PRPs continue to work toward protecting people and the environment from site contamination.

What Is Being Done to Clean Up the Site?

Petroleum Products Corporation, Pembroke Park Warehouses and the Navy, the site's PRPs, lead site cleanup activities with oversight provided by EPA and FDEP.

EPA and the U.S. Army Corps of Engineers are conducting site investigations on soil and groundwater through an Interagency Agreement.

In 1999, the PRPs began operating a vacuum-enhanced system for recovering waste oil from groundwater in OU-1. The system has recovered more than 30,000 gallons of non-aqueous phase liquids since 1999 and continued to operate until October 2012. In 2003, the PRPs began annual groundwater sampling and monitoring. The PRPs fenced and gated the former disposal pit area at the site.

The site's third Five-Year Review, completed in 2010, found that the cleanup at OU-1 is operating as intended.

What Is the Current Site Status?

Site investigations and cleanup activities have focused on three areas, which EPA refers to as operable units, or OUs. These areas include OU-1: waste oil recovery; OU-2: soil contamination; and OU-3: groundwater contamination.

In 1990, EPA issued an interim cleanup plan (an Interim Record of Decision, or ROD) for OU-1. The plan included retiring non-operating wells; closing storm drainage wells that discharge to the Biscayne Aquifer; conducting a private water well survey to find any users of site groundwater; and changing the groundwater recovery system to remove more oil and contain the spread of contaminants.

EPA is working on the cleanup plan for OU-2. EPA has not yet developed a cleanup plan for OU-3.

Site PRPs will address soil and ground water contamination after the EPA issues cleanup plans (RODs) for OU-2 and OU-3. In 2009, the EPA and the U.S. Army Corps of Engineers finalized an Interagency Agreement to conduct a remedial investigation and feasibility study for OU-2. The results of this investigation will include the selection of a cleanup plan for contaminated soil. The OU-1 oil recovery system continues to collect waste oil from ground water. EPA completed the site's third Five-Year Review in 2010 and plans to complete the next Five-Year Review in 2015.

EPA's Involvement at the Site

The 3-acre site is located on Pembroke Road in a commercial and industrial area of Pembroke Park, Florida, 17 miles north of Miami. The site includes the area where Petroleum Products Corporation operated a used oil processing and refining facility from 1957 until 1971. During operations, waste oil was disposed in on-site waste pits. A mobile home park and Carolina Road border the site to the south. Pembroke Road borders the site to the north, Park Road to the west and S.W. 31st Avenue to the east. The area surrounding the site also includes public water well fields for the cities of Hallandale and Hollywood. In 1987, EPA listed the site on the NPL. Continued uses at the site include Pembroke Park Warehouses, a 400-unit storage facility, a shooting range and a restaurant.

Enforcement Information

EPA negotiated a legal agreement with the site PRPs to investigate and clean up the site under the direction of an EPA On-Scene Coordinator. The PRPs continue to fund site cleanup, monitoring and oversight activities.

MARCH 27, 2018